It Is Easy to See
That the Merchants who ADVERTISE do the most Business.

Oakland Tribune.

Keep Track of Society's
DOINGS BY READING
THE - SATURDAY - TRIBUNE.

VOL. XXXXIII. 24 PAGES--PART 1. OAKLAND, CALIFORNIA, SATURDAY EVENING, JUNE 19, 1897. PAGES 1 TO 8. NO. 137

FIGURING ON FIGEL

The Bookkeeper Will Go On the Witness Stand Next Monday.

MUCH EVIDENCE TAKEN TODAY

It Is Now Believed That Norton's Shortage Will Be $50,000.

THE DAY ALONG THE COAST.

An Aged Chinaman Is Cremated in a Fire at Folsom.

By Associated Press to The Tribune.

SAN FRANCISCO, June 19.—The evidence so far introduced at the Hoffman inquest apparently establishes beyond reasonable question the fact that Isaac Hoffman was murdered; but by whom or from what motive there is nothing before the Coroner's jury to show.

When the inquest was resumed this morning, Chief of Police Lees read another of the four statements made by Book-keeper Figel on the day after the tragedy.

It was to be effect that Figel returned to the office on the evening of June 1st at 6:15 o'clock for the purpose of getting a sample bottle of a certain kind of ink. He met Hoffman at the front door of the office and after entering together and talking for a few minutes, Figel left without the ink and hurried to his boat.

When asked whether or not Figel had made any further statements, Chief Lees replied that he had, but positively refused to read or produce them until Figel had told his own story on the stand. Witness was temporarily excused.

Harry H. Hoffman, a cousin of the deceased, told of Isaac Hoffman's dread of a revolver. He once said that he did not know how to fire a gun. If he should shoot at a bird he said it would scare him to death. The witness was to have gone to the country with Isaac Hoffman and his family. They talked the matter over.

"Do you know anything of Hoffman's taking the cash away from Figel?"

"Not much. Mr. Hoffman said to me once that Figel had been reckless and careless; that his books had not been written up and he was not pleased. He said that Figel was running out all the time, and always complaining that he was sick. Hoffman said once that he did not see why the boy should send his father to the store to say that he was sick when he (Hoffman) knew all the time that he was out at the races. Hoffman was in the habit of signing checks in any part of the store.

Mrs. Alexander was called. She last saw her son-in-law alive fifteen months ago.

"Were you and Mr. Hoffman good friends?"

"We haven't spoken to each other for fifteen months."

"Was that because of your disagreement or because of absence?"

"Well, it was because he did not want me to withdraw from the firm."

"But you did draw out?"

"Yes, I did."

"Any trouble about the settlement?"

"None whatever."

"How much have you received?"

"I have received $10,000. I was to have received the first payment of $6,000 three months after the settlement and $1,000 a month thereafter."

"And you always received your money?"

"Always. I received the $6,000 and $1,000 every month since. I received the last payment on the 28th of May. I can prove these facts by the bank."

The witness then said that she had made no threats to sue Hoffman. She had never gone to the bank to injure his character. She had gone to the bank only to transact business. Occasionally she had talked with her daughter about business matters, but beside that she had mentioned her business affairs to no one except Mr. Naphtaly.

Mrs. Alexander was asked to explain why her brother, Mr. Simmon, had written to her daughter the Uncle Jim letters. She said she was sure she did not know why he had done so. She had never told him that attorneys were taking advantage of her. She could not tell why Simmon had referred to her daughter being mistreated.

Isaac G. Ellert, assistant book-keeper for the firm of Hoffman, Rothchild & Co., testified that on May 1st Figel turned the cash over to him at which time he believed the accounts to be straight. Figel owed him $1,000 borrowed money, but that was a personal matter.

Witness explained the system of book-keeping used in the office and stated that when Figel told him that he had given Hoffman sums amounting to $6,500 he had demanded a receipt, which Figel subsequently produced.

When the inquest was adjourned Coroner Hawkins announced his intention of calling Figel as the first witness on Monday morning.

NORTON SAID TO BE $50,000 SHORT.

A Surprising Condition of His Affairs Is Now Expected.

By Associated Press to The Tribune.

SAN FRANCISCO, June 19.—On very good authority, it is said that the defalcation of Isaac Norton, the cashier of the Internal Revenue office, who committed suicide, will approximate $50,000.

Special Agent Captain Thrasher, who is making the investigation, will not admit that such is the fact, neither will he deny it. In fact, he is strictly non-commital.

MURDERED BY TWO MASKED MEN.

A Puget Sound Pioneer Found Dead in His Saloon.

By Associated Press to The Tribune.

SEATTLE, Wash., June 19.—Michael J. Lyons, an old-time Puget Sound resident was murdered last night in his saloon and boarding house at Port Blakely, nine miles from Seattle.

Two unknown masked men entered the saloon and attempted to rob the place, but meeting with resistance, each fired, both bullets hitting Lyons, resulting in his death within an hour.

Two longshoremen have been arrested on suspicion of being the murderers.

They gave their names ac C. Carlson and Jim Laughlin.

Lyons was 65 years old and leaves several children.

A CHINAMAN CREMATED.

By Associated Press to The Tribune.

SACRAMENTO, Cal., June 19.—Late last night an old Joss house on the outskirts of Folsom was destroyed by fire, cremating an old Chinaman who had occupied one of the rooms for several days. He was too old and infirm to get out of harm's way.

J. B. HARRIS IS DEAD.

By Associated Press to The Tribune.

SACRAMENTO, Cal., June 19.—Junius B. Harris, one of the best known newspaper men of Northern California, who was for nearly twenty years a compositor and afterwards city editor of the Bee, and later one of the publishers of the Daily News and Sunday News, died this morning at Towles, Placer county.

BUILDING AND LOAN.

A Decision That Knocks Out the Association in Kentucky.

By Associated Press to The Tribune.

LOUISVILLE, Ky., June 19.—By a decision of the Appellate Court rendered at Frankfin today all the Building and Loan Associations in the State are either knocked out or hopelessly crippled.

The Court holds that the remedial law enacted by the Legislature in 1893 which authorized these associations to charge not exceeding 12 per cent interest, is unconstitutional. It holds that all interest and dues in excess of six per cent are usuries and cannot be charged.

It is held that even the dues are "interest" and that the borrowers who have been paying from 12 to 17 per cent in dues and interest are entitled to recover or be credited with all in excess of six per cent.

The decision will work a great hardship on the people who have their all wrapped up in Building and Loan Associations.

THE SHORT LINE.

Further Efforts to Prevent a Passenger Rate War.

By Associated Press to The Tribune.

CHICAGO, June 19.—Negotiations are in progress today between the interested parties to the Union Pacific Oregon Short Line squable looking toward a settlement of the difficulties which have threatened a serious war in passenger rates in the West.

A conference was held this afternoon between representatives of the Missouri Pacific, Santa Fe, Union Pacific, Oregon Short Line, Rio Grande Western, Burlington and Rock Island roads, the outcome of which is hoped to be an amicable settlement of the interests in dispute.

It is said there is no likelihood of the gateway being again closed to all roads but the Union Pacific, it has been finally decided, that whatever terms are made for one road will apply to others. In other words, the Union Pacific will be treated no better and no worse than all its competitors.

CAR CONSOLIDATION.

Many Millions Change Hands in a Deal at St. Louis.

By Associated Press to The Tribune.

ST. LOUIS, Mo., June 19.—Negotiations for the purchase of the three street car lines, two of which are electric and the other cable, comprising what is known as the Missouri Railroad Company, have been closed. Edward S. Whittaker, president of the Linnell street railway system, and C. D. McClure, one of the heaviest stockholders of the system, are the purchasers. The price paid is between $165 and $170 per share, and several millions of dollars changed hands. It is presumed that the lines will be part of the Linnell system, which nearly covers every section of the city.

Rudolph's Case.

Manager W. F. Rudolph of the Central avenue electric line, who was arrested for failing to keep the street repaired between and for two feet on each side of the company's tracks, has been granted a continuance till next Tuesday to plead.

JAPAN PROTESTS

The Island Kingdom Complains of Our Proposed Tariff.

SPECIFIC OBJECTIONS ARE MADE

The Senate Puts in a Busy Day Handling the Schedule.

CIVIL SERVICE INVESTIGATIONS

McCord of Arizona on Defense Before the Senate Committee.

By Associated Press to The Tribune.

WASHINGTON, June 19.—The protest made by the Japanese government against the pending tariff bill is formally embodied in a note from Minister Toruhoshi, under date of June 3d.

The protest is couched in the most courteous language, but there is a firmness of tone observable that indicates the remonstrance may be followed by acts of retaliation if disregarded.

The note begins with an apology for expressing an opinion that under ordinary circumstances might be regarded as trenching upon domestic affairs, but cites as a justification the fact that important Japanese interests are involved and that in the opinion of the Minister the proposed increase of duties will injure the United States no less than Japan by retarding the growth of promising commercial relations.

The articles of Japanese production that will be most seriously affected, says the protest, are light-weight silks, silk handkerchiefs, matting, hemp and jute rugs, carpets and tea.

In the case of silks the Minister says the proposed duty will amount to an ad valorem rate of between 95 and 100 per cent, and upon handkerchiefs the duty will be 10 per cent more. These rates, it is stated, are practically prohibitive and bear upon silks peculiar to Japan.

A prosperous business has been built up in Japanese mattings now admitted free and in general use among the poorer classes. The proposed duty, says the Minister, will be so heavy that the trade cannot survive in this article, not now manufactured in the United States. The duty upon hemp, jute rugs and carpets will amount to nearly 80 per cent, and this is another severe blow to Japanese commerce.

As to tea, the Minister says the sudden change of policy of the United States for the importation of a duty from 50 to 100 per cent has awakened in the Japanese mind the gravest fear for the stability of the tea industry, for years in a depressed condition, although furnishing two-thirds of the tea imported into the United States.

The Minister says that, while the imperial government does not share the general belief that this legislation was intended to discriminate against Japanese commerce, it is an unfortunate coincidence that the imports from Japan most injuriously affected are specialties of Japanese production.

In conclusion the Minister says: "As I have had the honor to state the imperial government is far from sharing in a belief for which they find no warrant in the cordial attitude always maintained by the United States toward Japan, but nevertheless they do not think it either wise or prudent to ignore a sentiment when the uncertain circumstances might have a most unfortunate effect upon the relations of the two countries. They hope, moreover, that it will not be forgotten that this feeling may be attributed in some degree to the fact that no article of American importation to Japan pays at present anything more than a nominal duty and the further circumstances and legislation of Japan has already signified its intention of hereafter levying only moderate imports upon American commerce."

JAPAN AND THE HAWAIIAN TREATY.

Full Accord Demanded to Her Own Rights in the Islands.

By Associated Press to The Tribune.

WASHINGTON, June 19.—The Japanese Minister has filed with the Secretary of State a formal statement of the position of his Government with respect to the proposed annexation of the Hawaiian Islands by the United States.

Although it is officially denied that Japan has protested against the annexation treaty, it is admitted that that Government has represented in the strongest terms its expectation that its treaty rights in Hawaii shall be fully respected in case of annexation.

The letter of the Japanese Minister on this subject will be forwarded to the Senate for its information in the consideration of the treaty.

An interesting scene was enacted in the diplomatic room of the State Department today, when all the parties to the signing of the treaty for the annexation of Hawaii to the United States were photographed. There were present as principals Secretary Sherman, who signed the treaty on behalf of the United States, and Minister Hatch, Lorrin A. Thurston and W. A. Kinney, who signed on behalf of the Island Republic. Those present as witnesses to the agreement were Assistant Secretaries Day, Adee and Cridler of the State Department.

THE DISCUSSION IN THE SENATE.

McEnery of Louisiana Continues to Vote With the Republicans.

By Associated Press to The Tribune.

WASHINGTON, June 19.—In the Senate today the flax schedule of the tariff bill was taken up with little delay, the pending question being on Mr. Allison's motion to amend paragraph 227 relating to thread, twine, etc., made of flax, hemp or ramie, by substituting for this a rate of 4 cents per pound and seven-eighths of a cent additional for each lea in excess of five.

The Senate agreed by a yea and nay vote today to strike out the paragraph in regard to floor matting, the vote being 25 to 22. The effect is to put floor matting on the free list, and is the first important victory for the opposition to the tariff bill.

By a vote of 29 to 28 the Senate struck out the paragraph levying a duty on plain woven fabrics of single jute yarns.

Vest and Jones of Arkansas contested the proposed changes, claiming the rates were excessive, while Allison contended that they were essential as a compensatory duty for the increased rates on the raw material already provided.

Allison's amendment was agreed to by a vote of 26 to 19, McEnery voting with the Republicans.

Allison moved to increase the rates in paragraph 328 relating to yarns, making the rate 7 cents instead of 6 cents a pound on single yarns in the gray not finer than eight lea or number, as proposed in the original Finance Committee amendment, and 30 per cent ad valorem instead of 40 per cent on single yarns finer than eight and not finer than eighty lea in number.

Gray called for an explanation of the increase. He said it would not do for the Republicans to sit still without saying a word, simply because they had the necessary majority.

Seawell of New Jersey said the increase had been depended upon to compensate for the increase in the rate on the raw material demanded by the "Western people."

"Very well," said Mr. Gray, "that is more light than we have heretofore had. Go on."

"That's enough," interjected two or three Republican Senators.

Allison complained that if the Delaware Senator had not received the necessary information it was because he had not listened to what was said. The colloquy continued, bringing out the information that the manufacture of flax yarns had not been profitable in recent years.

Allison said it was the purpose of the committee so to adjust rates as not to throw American laborers out of employment.

The motion to strike out the two paragraphs in regard to burlaps and cloth for cotton bagging was carried by a vote of 31 to 26.

Gray made an argument for free raw material, the necessity for which, he said, was illustrated by the action of the Finance Committee in the case of linen thread. The amendments were agreed to without division.

The committee amendments to flax gill netting were agreed to.

Vest took exception to the increase on floor mattings, saying the duties proposed would range from 40 per cent to 105 wheaeas they had heretofore been free. He moved to strike out the entire section.

Pettigrew said the committee amendments were evidently aimed at the Japanese matting, which could not be produced here. The purpose therefore evidently was to force the patronage of the American linoleum trust for the manufacture of an inferior and different article. This was not an infant industry. This rate was prohibitive and every article affected was one on which the poor classes were especially interested. He supported Pettigrew's amendment as did Jones, (Ark.) and White (Cal.)

Mantle said the exportation of grains and their products to Japan from this country was almost wholly dependent upon the carrying vessels being able to secure return cargoes. These cargoes were largely composed of Japanese mattings. He thought the subject was important to the farmer. He contended that legislation should not be so directed as to affect this growing trade and he had read a recently published letter from J. J. Hill, president of the Great Northern railroad, in support of his proposition.

Jones of Kansas read letters to show that no Minnesota flax had been manufactured in Belfast, saying that the flax was of a poor quality. Replying Mr. Pettigrew said he knew the flax produced in Minnesota to be of the best quality and that the linens exhibited here yesterday were made of flax of the same quality.

On roll call the Senate accepted Mr. Vest's amendment striking out para-

(Continued on page 2.)

You may

not get $1000; but you may get $500 or $300 or $200 or $100 or $50, etc.—isn't one of these enough to make you ask for the tea to-day?

The tea is enough—your money back if you don't like it—at your grocer's.

Rules of contest are published in our large advertisement about the first and middle of each month. 410

STORM STRICKEN

Cyclones, Earthquakes and Other Disturbances of the Elements.

CHICAGO IS IN THE GALE BELT.

Great Havoc Done by the Winds Throughout the Central States.

WARM WEATHER IN KANSAS.

Meteorological Troubles Appear to Be World Wide.

By Associated Press to The Tribune.

CHICAGO, June 19.—The United States Weather Bureau here announced at 2 P. M. today that all conditions are favorable for a destructive storm in the region of which Chicago is the center.

The storm may strike at any point in the menaced territory and may inflict great damage in any locality from Madison to Lafayette, Indiana.

"The conditions which I state," said Prof. Garriott, "apply to Southern Wisconsin, Eastern Iowa, Northern Illinois and Indiana and Southern Michigan. The storm will be sufficiently severe from present indications, for tremendous casualties and great loss of life and property."

The government barometer here at 2 o'clock this afternoon stood at 29.10. This is a lower point than was recorded at St. Louis just previous to the disastrous cyclone of last year. The record at St. Louis just as the storm broke was 29.35.

KILLED BY LIGHTNING.

QUINCY, Ill., June 19.—Two farmers were killed by lightning near Taylor Station, Mo., today.

They were James H. Smith and Samuel H. Hickman. Hickman was in the barn. Smith went to call him to breakfast.

A bolt of lightning struck and killed Smith at the stable door. The same flash fired the barn and it was burned. Hickman was roasted to a crisp and two mules and three horses were destroyed.

While the barn was burning Mrs. Smith and the children rushed out and pulled the body of Smith from the flames.

ANOTHER BOLT FLASHES.

IOWA CITY, Iowa, June 19.—The library building of the Iowa State University was struck by lightning this morning and destroyed by fire. It was a two-story brick, with the library on the second floor and the physical laboratory on the first floor.

The loss is $100,000. Of this $50,000 was in apparatus belonging to the physical laboratory and $33,000 on the building.

The library was the best in the State. Many of the books are out of print and cannot be replaced. The Talbot collection of 500 volumes was about two-thirds destroyed. This collection was exceedingly valuable, many books dating from the beginning of the sixteenth century.

The firemen with difficulty prevented the flames from spreading to the dental building close by. Fireman L. M. Leek was caught under a falling roof and burned to death.

The State carries no insurance on any public buildings. The University authorities have for many years been urging the Legislature to make an appropriation for a fire-proof building.

The State Legislature meets in July and will undoubtedly make a suitable appropriation for replacing the library. The building was an old structure and will probably be replaced with a new fire-proof one.

A TORNADO IN KANSAS.

LARNED, Kas., June 19.—A tornado has swept through the northwestern part of this county and Roselle, a village eighteen miles west of here, was almost completely wiped out of existence, the grain elevators and every house being swept away.

A mile north of Roseville the farm house of Ed Christian was unroofed and one side blown in.

Three miles northeast, barns and outhouses were demolished.

At Burdett not a building escaped uninjured.

James Christian, a farmer, had his foot badly crushed and Ray Bindley was seriously injured by boards flying from a demolished house.

At and near Jetmore the storm did considerable damage to buildings and crops.

HOT WEATHER.

LINCOLN CENTER, Kas., June 19.—The weather throughout this part of the State has been intensely hot since Wednesday, ranging from 103 to 105 degrees. Three deaths from sunstroke have been reported, besides half a dozen prostrations.

SAME AT LITTLE ROCK.

LITTLE ROCK, Ark., June 19.—Today is the hottest June day in years. At 11 o'clock the mercury had climbed to 93. There have been but few prostrations, due to the fact that out door labor has been suspended, and little or no street traffic has been carried on.

AN ELEVATOR DESTROYED.

GREAT BEND, Kas., June 19.—Last night's storm in Central Kansas blew down the grain elevator at Shaffer and three or four small houses in Rush Center and damaged crops.

ON THE BELGIAN COAST.

ANTWERP, June 19.—Seven fishing boats of the Belgian coast have been lost with all their crews, and twenty fishing boats have been lost off Scheveningen on the Dutch coast.

ROTTERDAM FLOODED.

ROTTERDAM, June 19.—The streets of this city have been flooded by a severe storm of rain and wind, which has done much damage to all coast towns. No lives are reported lost.

THE ENGLISH CHANNEL.

DOVER, Eng., June 19.—The storm in the channel continues. A large steamer is reported adrift, and the cross channel boats are greatly delayed.

A CYCLONE IN FRANCE.

PARIS, June 19.—The Gaulois today says that twenty persons were killed and eighty injured in the cyclone which swept over the villages of Bessons, Colombes and Asniers yesterday afternoon.

THE INDIAN EARTHQUAKES.

SIMLA, June 19.—It is announced today that over 6,000 lives have been lost by the earthquake disturbances which have recently visited the province of Assam. A message of condolence has been received from Queen Victoria.

HANNA'S MEN ARE IN FULL CONTROL.

Foraker Is Completely Downed at the Convention at Cleveland.

By Associated Press to The Tribune.

CLEVELAND, O., June 19.—Though the returns at the primaries showed that the Hanna men would control the Republican county convention, the Foraker forces, represented by Mayor McKisson boasted before the convention today that they would be in charge.

The fight was precipitated by the nominations of F. L. Taft, a McKisson man and Judge Francis J. Wing, a Hanna man, for permanent chairman.

The ballot resulted in the overwhelming victory of Wing and the convention thereafter was clearly in control of Hanna.

A resolution was adopted endorsing Hanna for re-election to the United States Senate.

Then the convention settled down to elect seventy-six delegates to the State Convention.

CHICAGO WILL SEND SIX HUNDRED.

The Army of Christian Endeavorers Is Ready to Advance.

By Associated Press to The Tribune.

CHICAGO, June 19.—About 600 Chicagoans will attend the sixteenth annual National Christian Endeavor convention which opens at San Francisco, July 7th.

A majority of them will leave Chicago on June 28th on special trains decorated with banners and bunting.

The train will consume eight days on the trip westward, stops being made at several Colorado resorts.

At Salt Lake three days will be spent and a complimentary concert of 400 voices will be given in the Mormon Tabernacle, the first time it is said that gentiles have been accorded that privilege.

At the conclusion of the Endeavor convention at San Francisco about fifty of the Chicago excursionists will take the Alaska trip and returning vising Yellowstone Park.

W. H. BRYANT IS ALL RIGHT.

He Has Got Another Wild-Eyed Scheme Now in Sight.

By Associated Press to The Tribune.

DENVER, June 19.—A special to the Times from Montevista, Col., says:

W. H. Bryant, who is reported in Denver as missing with a probability of having been kidnapped, turned up at the Soldiers Home all right about the time he disappeared from the Windsor Hotel, Denver, and is now advertising for a partner to furnish a grub stake and go with him to Arizona to explore the sink of the spring on Catches Pass, also to record and claim a silver lode of fabulous richness which he says he can locate in Arizona.

Bryant is the veteran soldier who claimed to know that Durrant did not commit the murder of which he was found guilty.

Sued for Two Million.

By Associated Press to The Tribune.

INDIANAPOLIS, Ind., June 19.—The State has won in the preliminary proceedings in its suit against the Vandalia Railroad Company. The Attorney-General brought suit for $2,000,000 alleged to be due the school funds under the company's charter. The company demurred. The entire Superior bench sat in the case, overruled the demurrer and held the State's complaint good. The case now comes up on its merits.

SIGHT
Is Precious
CARE FOR IT
IT IS OUR WHOLE CONSIDERATION.
I. A. BERETTA, - Optician
1151 BROADWAY. 466 13TH ST.

M'KINLEY AND CUBA

No Determination Has So Far Reached as to a Policy.

ALARMIST RUMORS ARE DENIED

The Administration Does Not Intend to Act Hastily.

CALHOUN'S REPORT CONSIDERED

General Woodford Is Entrusted With a Delicate Mission.

By Associated Press to The Tribune.

WASHINGTON, June 19.—It can be stated on the best authority that all publications to outline the Cuban policy of President McKinley up to the present time have been in disregard to the fact that the case of the United States Government has not been made up and that even in the discussions of the subject of our relations to Cuba in Cabinet circles, the point has not as yet been reached where it could be said that the Executive had finally determined upon any certain plan of action.

Mr. Calhoun who was the President's special commissioner to visit Cuba and learn the plain truth as to the situation there, is still here in daily conference with Assistant Secretary Day upon the subject of our general relations to the Cuban question as well as upon the Ruiz case in particular, and it is desired that General Woodford also be given an opportunity to confer with Mr. Calhoun.

Therefore, in the course of the next three days, the Minister will come again to Washington from New York and begin a serious study of the history of the present insurrection from its very beginning.

Of this General Woodford knows very little more than the average close reader of the newspaper, and it is of course important that he should have in his possession all the information that is in the State Department.

There is no expectation that General Woodford will start for Madrid, until the expiration of the thirty-day period allowed by the State Department to all United States Ministers upon their appointment within which to study their instructions before going to their posts.

General Woodford's instructions, of course, from the peculiarities of the situation will be much more complex than are usually given to an American Minister.

Not only will he be charged with all the details of the Ruiz case, which in itself, promises to present most formidable legal problems, but he will also take with him all the evidence necessary to establish the losses suffered by United States citizens in Cuba from the continuance of the war, with much other data in support of the suggestion of our Government that it can scarcely continue to countenance a prolongation of present conditions.

Upon the answer returned by the Spanish Government to these representations by General Woodford will depend the course to be followed by the United States.

While perfectly willing to gather all information pertinent to this issue and listen to all proper representations, the Administration is firmly determined not to be unduly hurried in its treatment of the case, realizing that if it should permit itself to be carried away by temporary excitement, mistakes of the gravest character might result that in the end would weaken our position.

BEAVER HILL COAL
Now on hand and for sale by all coal dealers and by the agent, JAMES P. TAYLOR.

BUSWELL'S PURE PAINTS
$1.00 $1.25 $1.50 PER GALL.
BUSWELL PAINT CO.,
S. E. cor. 4th and Broadway

BYRON BUTLEY'S
FINE
TAILORING
—AT—
Reasonable Prices.

3,000,000 Photographs

THREE MILLION CABINET PICTURES is one estimate of the number issued by the photographers on this Coast every year. Of this large number three-fourths are practically thrown away; stood upon some table, dresser or bracket exposed to dust, roughly handled, and in a short time become so ill looking that they are thrown away. Thus are lost pictures that in future years money could not purchase. Be wise in time, preserve these pictures of relatives and dear friends, the cost is small, the after satisfaction very great.

WE HAVE 100 DIFFERENT STYLES

Glass Frame, white and gold mat.................. 10c
Glass Frame, black and gold heavy.............. 15c
Glass Frame, heavy bevel, gilt or plain........ 25c
Glass Frame heavy bevel, painted flowers 50c, 75c
White Metal Frame, decorated corners........... 25c
White Metal Frame, grape decorations......... ..25c
White Metal Frame, Mexican pattern.......... 50c
Wooden Frame, ebony engraved.............. 25c
Wooden Frame, oak or bronze........ ..35c
Wooden Frame, California specimens...... .....50c

700 styles of made to order frames can be seen, of every variety of color, finish and material.

White and Gold, Gold, Silver, Oak, Green, Blue, Pink, in fact moulding to suit any taste or pocket, 25c to $6.00.

BRONZE FRAMES

Are now latest fancies. We have some beautiful specimens of the finest.

Single, plain or fancy, $1 to $3 50
Double " " 2 to 4 75
Triple " " 3 to 6.00

Leather and Leatherette

Will always be in style; quite rich and dainty, in dozens of finishes and many colors.

Leatherette..10c, 25c, 50c and 75c
Burnt Leather.......75c to $3.25
Plain Leather..50c, 75c, $1 to $2 50
Silver mounted Leather, $1 to 7.50

A few plush Frames to be closed out at 75% discount. Will last but a short time.

Open Evenings.

M. S. SMITH & SONS,
Booksellers
Art Dealers Stationers
1154-1158 Broadway.

SOUNDING A FIRE ALARM.

Manager Flemming Makes the Telephone Aid in the Work.

How the Fire Department May Be Summoned in Case of Need.

If the residents of Oakland follow the simple directions laid down by Manager Flemming of the Telephone Company, there will be no more long, weary waiting after a fire breaks out for an alarm to be sent in.

Heretofore, a fire has frequently been able to get well under way before an alarm could be announced. Now, when a fire breaks out, the news giving the exact location of the fire should be telephoned to "central." "Central" will ring up the Fire Department, and in much less time than formerly the alarm will reach the proper quarters.

It is absolutely necessary that the exact location of the fire be given, or "central" will be unable to send in an alarm. By those arrangements, the most prompt fire service can be obtained.

Persons should not telephone a fire unless they know to a certainty where it is located. The person at the telephone should know the number of the house and the name of the street, or the name of the street and the names of the blocks between which the fire is burning. If they do not know these essentials they should not attempt to inform the telephone office of the fire because guessing on the subject will render Mr. Flemming's force unable to act.

Besides, people should not telephone a fire seen at a distance.

A FATAL WRECK.

By Associated Press to The Tribune.

OMAHA, Neb., June 19.—Engineer Hamilton was killed outright and his fireman was seriously injured by the wreck of the west bound Burlington train No. 11, known as the Iowa local, at Creston, Iowa, early this morning. The train was just moving out of Creston when it ran into an open switch and was ditched.

Brought in Vags.

Deputy Sheriff Quinlin made a round-up of his district today and brought a number of vagrants in to the County Jail. The Fruitvale territory is yearly infested with tramps during the fruit season, but this year the vags have not been so much in evidence owing to the vigilance of the officers.

Gold to Go.

By Associated Press to The Tribune.

NEW YORK, June 19.—Kidder, Peabody & Company have increased their gold shipments for Tuesday from $500,000 to $750,000. Lazard Freres will ship $600,000 gold Tuesday.

LEVIN
THE
Cash Grocer

Has opened at the same place, S. W. Cor. Tenth and Washington Sts., with a full stock of Family Groceries. Will be sold cheap for cash.

ALL NEW GOODS

VOWS TO VICTORIA.

Pledges of Affection to the Venerable Queen of Britain.

AN OUTPOURING IN HER HONOR

Men of Many Climes Band Together to Do Her Honor.

CELEBRATION AT THE CHUTES

An Elaborate Arrangement of the Coming Interesting Events.

Californians are joining in the celebration of the diamond jubilee of Queen Victoria which is being celebrated in England and her colonies today. Messages of congratulation to the good Queen will be sent from this coast to far away England.

Britons in this vicinity are celebrating the day at the Chutes in San Francisco with an entertainment that began this morning and will close Monday night.

The Oaklanders who are taking an active part in the arrangements for today are Hugh Craig, Hugh Hamilton, Alfred Wilkie, J. J. Morris and Dr. H. J. Johes.

This morning was devoted to outdoor sports and games under the directorship of John M Duncan There were cash prizes and medals and the keenest interest was taken in the contests. The Highland fling, by the Scotchmen, the Irish jig and reel, the sword dance and the Saxton hornpipe were decidedly attractive. The Highland fling, danced by young girls, was very pretty and was warmly applauded. A Punch and Judy show squeaked away during the entire day and recalled pleasant memories of English shows. Although there was a large crowd at the morning entertainment, the attendance increased during the afternoon.

In the Casino at 3 o'clock Wm. Greer Harrison delivered the introductory address, which was both eloquent and patriotic.

After a prayer by the Rev. John Hemphill, the magnificent jubilee ode was sung, with Mrs. Nellie Flynn-Wratten as soloist. The music had been composed for this celebration by H. J. Stewart and the words were by Geo A. Adams.

The orator of the day, Gen. W. H. L. Barnes, was then introduced "The old man eloquent" made a splendid address, eulogizing the noble woman who had governed England so well and so wisely for sixty years.

Braham's beautiful recitative and aria, "The Death of Nelson," was then excellently rendered by Donald De V. Graham.

Professor Knowlton read a poem, "Jubilate Dea," which had been composed by Louis Robertson.

The American national anthem, "The Star Spangled Banner," was then sung by Miss Millie Flynn-Wratten and the chorus Rabbi Jacob Nieto pronounced the benediction, and according to the English custom, the programme closed with the singing of "God Save the Queen."

THIS EVENING.

At 5 o'clock there will be a most interesting programme, consisting of a representation of the entire English Empire The programme opens with a court minuet danced by English youths and maidens The remainder of the programme will be as follows:

England—Recital —
(a) Ode to the Queen"......Tennyson
(b) "Charge of the Light Brigade" ....Tennyson
W. H. Campbell
Scotland—Duet, "Come Under My Plaidie" ....
Mrs. Jennie Stewart-Segar and Mr. R Howden, in costume.
United States—Original Poem, "Victoria, Empress, Queen....Knowlton
Professor Knowlton.
Ireland—"Dear Little Shamrock"..
Miss Mary Sullivan
Wales—song, "The Land of My Fathers" ....Tom Evans
India—"Jessie of Lucknow"....Lowell
Miss Elsie A. Duncan.
The Colonies—"The Queen's Letter"
Arthur Seymour.

Oxford Minuet, by young English ladies and gentlemen in costume.

This evening the following programme will be presented:

Music by Cassasa's Band; Band Overture; O S. C. Pipe Band. Pipe Major, I. S. R Tevendale. The band of pipers will perform the following music "Queen's Jubilee March," "Sweet Maid," "Up She Rises," "McKenzie Highlanders," "Drunken Piper," "Athole Highlanders," "Lord Panmure," "Tullochgorum," "The Queen's Welcome to Deeside."

Exhibition dancing on outside platform

Sailor's Hornpipe—Mr. Kidd.

Scotch Reel of Tulloch—By winners in day competitions.

Irish Jig and Reel—By winners in day competitions.

Sean Triubhais (Scotch)—By winners in day competitions.

O. S. C Pipe band.

Regular band and pipe band at intervals throughout the evening.

Continuous animatoscope exhibition all evening, between dances, in Casino.

Highland fling (for men in costume); grand Highland fling; Highland fling, by young ladies; sword dance, sailor's hornpipe, by winner of day prizes.

At 8 o'clock there will be a dance in the Casino and a pyrotechnic display in the open air. Prominent in the display will be set pieces consisting of "British Coat of Arms," "Globe, showing British possessions," "Victoria Cross," "Portrait of the Queen," "The Flags of Britain and United States," "Siege of Gibraltar," "Niagara Falls," "Windsor Castle."

SUNDAY.

At 3 P. M. Sunday a prayer and thanksgiving service will be held in Metropolitan Temple. A chorus of 200 voices under the direction of Professor H. J. Stewart will sing.

Monday evening there will be a banquet of Britishers in which the following will participate: Chairman, British Consul-General Warburton; toastmaster, Wm. Greer Harrison; speakers, W. H. L. Barnes, Rabbi Voorsanger, the Hon. James D. Phelan and H. Platt. A stringed band of fifteen pieces will be in attendance; a quartette of male voices; solo by Donald de Graham; poem by Clifton Bingham and ode by L. H. Foote.

Funeral of Capt. Little.

The funeral of the late M. J. Little was held this afternoon in Berkeley and was attended by a large number of Masons. He was one of the oldest Masons in the State, having been affiliated with the order for thirty-four years. He was 77 years of age at the time of his death. Three years ago he was married to a lady in San Francisco whom he had known for thirty years. Mr. Little was a "forty-niner" and many of the old pioneers attended his funeral.

JAPAN PROTESTS.

(Continued from page 1.)

graph 330 in regard to floor mattings, the vote standing 25 to 22. Messrs. Carter and Hansbrough, (straight Republicans), Mantle, Pettigrew and Teller, (Silver Republicans), voted with the Democrats on this motion.

The Senate completed the flax and jute schedule and after passing a bill for a public building at Butte, Montana, to cost $300,000, adjourned until Monday, not being disposed to proceed at once with the wool schedule.

The Senate confirmed the nomination of Stewart L Woodford to be United States Minister to Spain.

CIVIL SERVICE IS UNDER FIRE.

The Senate Committee Endeavoring to Locate the Results.

By Associated Press to The Tribune.

WASHINGTON, June 19.—The Senate Civil Service Committee resumed its hearings today. A letter was read from William B. Prescott, president of the International Typographical Union, in which he stated that the union was not friendly to the application of civil service rules to the Government Printing Office, as had been represented.

"The Union," he said, "after over a year's experience under civil service rules, is not of the opinion that the people's interests are being subserved by their application to the Government Printing Office. Therefore it will exercise its influence to secure their abrogation and have the office placed upon the same basis as the most successful private offices. Briefly, the union is of the opinion that better results will be attained by making foremen responsible for the quality and quantity of the output of their respective departments, investing them with authority to employ help at will and to discharge employes to decrease the force, for incompetency, neglect, violation of office rules, etc."

A joint letter was read from three of the auditors of the Treasury Department, Messrs. Youngblood, Timme and Andrews, urging an amendment to the law permitting auditors to select their own private secretaries.

Henry A. Castle auditor of the Treasury for the Postoffice Department, appeared in person. Mr. Castle had been Postmaster at St. Paul under the Cleveland Administration, although he was an active Republican. He testified that the law had been faithfully observed with one exception. Mr. Castle thought there was great injustice in promotions and reductions at the executive departments in Washington. He said he knew at least 150 cases in his own bureau where Republicans had been reduced or dismissed and Democrats put in their places. He had thought that in Washington the clerks rely more upon political influence to secure promotion than upon their efficiency.

MORE NOMINATIONS BY M'KINLEY.

Two California Appointments Are Sent to the Senate

By Associated Press to The Tribune.

WASHINGTON, June 19.—The President today sent the following nominations to the Senate:

State—Charles L. Cole of Pennsylvania, to be Consul General at Dresden, Saxony; George F. Lincoln, Connecticut, Consul at Antwerp, Belgium; Walter Scumann, New York, Consul at Mayence, Germany; Charles E. Turner, Connecticut, Consul General at Ottawa, Canada; Hector D. Castro, New York, Consul General at Rome, Italy; Hilary S. Brunet, Pennsylvania, Consul at St. Etienne, France.

Justice—Addison Davis James, to be District Marshal of Kentucky.

Interior—Thomas A. Roseberry, Register of the Land Office, Susanville, California; Alfred H. Taylor, Receiver of Public Moneys, Susanville, California; Phillip Gallinger, of Washington, Commissioner in and for the District of Alaska.

Treasury—Albert E. White, to be Collector of Internal Revenue for the District of West Virginia.

M'CORD'S CASE IS BEING HEARD.

The Senate Investigating the Case of McCord of Arizona.

By Associated Press to The Tribune.

WASHINGTON, June 19.—The Senate Committee on Territories today continued its investigation of the charges against M. H. McCord, nominee for Governor of Arizona.

R. S. Gardner, the Indian Inspector whose affidavit charged Mr. McCord with an effort to bribe him, was presented and upon examination, stated that what he construed into an effort at bribery had taken place in 1890 in connection with the location of an Indian school at Merrill, Wis. He said that he had stopped Mr. McCord before he had reached the point of an offer of bribery, but that he had construed what was said to him as meaning that an offer of $2,000 was to be made to him to influence his recommendation.

Mr. McCord was examined and stated that he had had no such conversation as that referred to by Mr. Gardner.

The Nation's Cash.

By Associated Press to The Tribune.

WASHINGTON, June 19.—Today's statement of the condition of the treasury shows: Available cash balance, $231,578,649; gold reserve, $144,491,696.

Republican Clubs.

By Associated Press to The Tribune.

NEW YORK, June 19.—The executive committee of the New York League of Republican Clubs met here yesterday and completed arrangements for attending the convention of the National League at Detroit July 14th.

COURT NEWS

The estate of Dolly S. Webster has been appraised at $9,743.89. It consists of property on Ninth and Tenth avenues, East Oakland, mortgages and twenty-five shares of stock in the California Cotton Mills, the latter being appraised at $40 each.

Andrew C. Jacobson has brought suit against Abner I. Lowell, J. C. Bassett and L. O. Stockman for $53.25 and costs. The plaintiff furnished rock and gravel for a building in Berkeley ordered constructed by the plaintiff, but the work was stopped before he completed the contract. He asks that the property be sold to satisfy his bill.

A deed was placed on record today after having been lost sight of for thirty-eight years. It is dated December 24th, 1859, and conveys to Charles Larouche, from Adelaide Vion, lots 26, 27 and 28, in block 7, the property in question being on the north side of First street, between Broadway and Franklin streets. The lots are described as being located in the "Town of Oakland."

It is acknowledged before George T. Knox, who is still in the business in San Francisco.

The deed has been lost for years, and as a consequence a cloud rested upon the title, now in possession of other owners. In 1859, the land brought $1,150, which is probably all it is worth today.

Henry Rogers has resigned as trustee of the estate of Mary E. Brayton and Phebe T. Watkins has, by consent, been appointed his successor. The estate is valued at $7,730.

CHARGED WITH MURDER.

A Cyclist's Misadventure That Brought About a Tragedy.

By Associated Press to The Tribune.

CHEYENNE, Wyo., June 19.—Chas. S. Erswell, champion fast bicyclist of Wyoming, has been arrested here charged with the murder of private McCrimness, Eighth Infantry. Tuesday night, while riding on his wheel, Erswell ran into a crowd of nine soldiers, knocking one down.

An altercation followed, in which Erswell shot McCrimness and then escaped to his home. The soldiers followed and battered in the doors and windows of the house.

While thus engaged, Erswell shot private Thomas Mooney. It was believed at the time that the injuries of both men were slight, and Erswell entered an appearance for assault.

Last night McCrimness died from his wound, and Mooney is in a critical condition and will probably die.

A BUST OF BEETHOVEN.

Admirers of the Noted Composer Gather in Force at Chicago.

By Associated Press to The Tribune.

CHICAGO, June 19.—A bronze bust of Beethoven was unveiled in Lincoln Park today in the presence of a large gathering of admirers of the famous composer.

The exercises consisted of selections from Beethoven's works by the German Mannerchor of sixty voices and short speeches by Prof. Carl Wolfsohn, the donor of the monument, and John G. Shorthall, formerly president of the Beethoven Society and Park Commissioner.

The statue is three feet in height and is placed on a five foot pedestal of Bedford rain-drop stone. It is different from nearly all Beethoven monuments in that the composer looks upward instead of having his head bowed. The sculptor is Geloll.

A GLUCOSE TRUST.

Sugar Men Have Combined to Handle a New Scheme.

By Associated Press to The Tribune.

CHICAGO, June 19.—According to brokers and commission me, a glucose trust has been formed. Its existence was suspected two or three weeks ago when the price of the "long sweetening" took an up turn on a totally inactive market. Since then brokers have been kept busy recording the quotations sent them by the refiners.

Conrad H. Mattheson, president of the Chicago Sugar Refining Company, is supposed to be the prime mover in the new trust. Every big glucose factory in the United States except two is said to be included in the combine. Mr. Mattheson refuses to talk on the matter.

SPALDING NOT GUILTY.

The Jury Decides in Favor of the Ex-Bank President.

By Associated Press to The Tribune.

CHICAGO, June 19.—The case of ex-President Chas. W. Spalding of the Globe Savings Bank, on trial for embezzlement, was submitted to the jury yesterday. The instructions of the court were considered against Spalding's defense and it was, the general opinion in the court room that the jury would return a verdict of guilty.

The jury, however, brought in a verdict finding the defendant not guilty.

COTTON SEED OIL.

By Associated Press to The Tribune.

NEW YORK, June 19.—The Board of Managers of the Joint Traffic Association has rendered an important opinion affecting the rates of refined cotton seed oil.

Heretofore many shippers have bought the crude oil and had it refined in transit thereby securing a considerable advantage in rates.

Hereafter, according to the decision of the boards of managers all forms of cotton seed oil or products which have been refined or converted at intermediate points in transit shall be charged at the full local rates duly established for such intermediate points to final destinations.

Prostrated by Heat.

By Associated Press to The Tribune.

KANSAS CITY, Mo., June 19.—Two heat prostrations were recorded here yesterday, the thermometer ranging 93 in the shade, the hottest of the season. George Morris, a laboring man of Detroit, was overcome by the heat, but will recover. Mrs. Elizabeth Johnson was unconscious for several hours, but will also recover.

A Poisoned Eggnog.

By Associated Press to The Tribune.

DAVENPORT, Ia., June 19.—John Gugelheimer murdered his wife by mixing strychnine with an egg-nog and giving her the drink. He then committed suicide in the same manner. Neighbors last night found his body in the kitchen and his wife's in the cellar. Gugelheimer was a farmer living six miles from this city, and had formerly been insane.

HIT BY A CAR.

Watchers on a Trestle Run Into by a Train.

By Associated Press to The Tribune.

PEORIA, June 19.—A train of cars was pushed into a large number of people who were standing on the trestles of the Peoria Terminal Railroad watching men drag the river for the body of Willie Mittendorff, aged 6 years, who was drowned last evening.

Nancy Berry, aged 17 years, was run over and horribly mutilated. She will die.

Mrs. Lizzie Kurtz, wife of a carpenter, and her infant babe were among those pushed down by the cars.

With great presence of mind she lay face downward on the trestle and held her babe between the ties while the entire train passed over her. She was rescued from her perilous position in safety just in time, for she was about to drop her babe to the water below.

DAZED BY HER ACT.

The Examination of Mrs. McLellan Will Be Decided on Later.

Mrs. Elizabeth McLellan, charged as an accomplice in the burglary of the Dias house in Elmhurst, on the night of the 6th of June, was brought before Judge E. L. Lawrence this morning and notified of her privilege to engage legal counsel.

She was taken from the county jail at 9:30 o'clock this morning by Deputy Constable Robinson.

She wept in court and said it all seems a dream to her.

She says she can't tell how it all happened and feels sorry for her husband and children, for she claimed she had a good home.

The date for the preliminary hearing was not set and will be decided on later. It is probable that her brother-in-law, Hugh McLellan, will defend her.

A TAILORING PALACE.

Magnificent New Establishment on Broadway.

Sketch of the Career in Business of Messrs. A. Jacobs and Jules Cohen.

If Oakland ever achieves the true greatness of her destiny it will be through the enterprise of her merchants who, having confidence in the judgment of the public, found large commercial works. In the opening of the magnificent new tailoring establishment of Jacobs & Co. on the southwest corner of Thirteenth and Broadway, Oakland has a really made a step forward in the path of the new advance.

It is the best equipped tailoring establishment and the largest as floor area and stock in this city. The store has a splendid window frontage on Broadway and Thirteenth streets, nearly half a block in extent.

The tailoring firm of A. Jacobs & Co. was established twenty-five years ago by Mr. A. Jacobs who as a cutter of years experience had theretofore been well and popularly known in Oakland. Stores were opened on Washington street, between Ninth and Tenth and a patronage began which increased rapidly. Mr. Jacobs while handling a class of goods in range of the man with a modest income, also carries the finest fabrics of Eastern and foreign looms and thus suits every taste. It is unnecessary to add that in the new store a stock greater than ever before will be carried, comprising the latest patterns and cloths. Mr. Jules Cohen, one of Oakland's popular young men is associated with Mr. Jacobs in the conduct of the business and his uniform courtesy has made him well liked by the patrons. Oakland's leading tailoring establishment is ready for business and an interesting public appreciating first class work and a perfect fit, appreciating good materials leading, intelligent enterprise, will certainly go to the store in Oakland that is first in fit, first in fabric and first in fame born at a great business well conducted, the house of A. Jacobs & Co. of whom Oakland is proud.

Crematory Ordinance.

The case of A. Briggs, who was arrested on complaint of the Crematory for gathering garbage within the city limits, has gone over till next Thursday for Judge Allen's decision The point raised is that the ordinance which gives the Crematory the exclusive right to gather and dispose of garbage does not define a violation of that section of the ordinance relating to the gathering as a misdemeanor and attaches no penalty thereto. The ordinance was drawn up by Mr. Peirsol, then City Attorney, and not by Mr. Chapman, as has been stated.

The Stock Market.

By Associated Press to The Tribune.

NEW YORK, June 19.—The stock market opened moderately active and slightly higher for the standard shares, improvements of a small fraction being general with the exception of a few of the low priced shares.

Prices continued to recede during the last hour. Northern Pacific preferred, made the extreme decline in the railway shares, the loss reaching a point. The general market closed heavy and showed slight loss throughout.

Police Notes.

Gim Sen, who was arrested for trying to avoid paying his poll tax by exhibiting a receipt belonging to another Chinaman, has forfeited $5 bail.

John Rice and Tom White, who fought on lower Broadway, will each spend five days in the City Prison.

Stars in Line.

Chief of Police Lloyd has detailed a platoon of twenty-five policemen under Captain Fletcher to march in the Fourth of July parade.

THE OAKLAND ART STORE.

The Oakland Art Store, successors to the late C. B. Wells of the Emporium Art department, opens this evening at 1165 Washington street. A special sale of framed pictures in assorted styles for $1 each—the regular price being $2.75.

OUR BARBER SHOP.

Our barber shop is clean and new and a place for men in a hurry. Eighth street, near Tribune office.

The Owl Drug Co. CUT RATE DRUGGISTS

Tel. Main 309. TENTH AND BROADWAY, OAKLAND.

Prices Talk

We Have the Goods to Back Them Up

Menneus Borated Talcum........15c
Woodbury's Facial Soap.......15c
Ely's Cream Balm........35c
Megrimine 35c
King's Discovery, $1.00 size........75c
Pinkham's Blood Purifier 75c
Ozomulsion, $1 00 size........75c
Peptogenic Milk Powder, $1.00 size.......75c
Raymond's Tooth Powder........20c
Moth Balls ....4 lb. 25c
Damiana Bitters 75c
Simmons' Liver Regulator........75c
Baco Curo 75c
Paine's Celery Compound........60c
Thompson's Dandelion and Celery........60c
Scott's Emulsion 40-65c
Baker's Emulsion 75c
Listerine, Lambert's........65c
Martha Allen's Female Restorative......65c
Frommer's Malt, all kinds, $1 00 size ...
Lash's Bitters, $1 00 size........75c
Peruvian Bitters, $1 00 size ....
Kendall's Spavin Cure, $1 00 size ....
Shiffman's Asthma Cure $1 00 size 75c
Welch's Grape Juice, $1.00 size ....
Thompson's Pills, 25c size ...... 2 for 25c
Phosphate Soda........ 1 lb box, ...
Wizard Oil, 50c and $1 00 sizes....
Stearn's Wine Cod Liver Oil....... 75c
Hostetter's Bitters ....
Pierce's Golden Medical Discovery........
Peptonic Pills, Wyeth's........
Ayer's, Joy's, Hood's Sarsaparillas........
Bal er's Honduras Sarsaparilla........
Cuticura Resolvent, $1 00 size ....
Gude's Pepto-Mangan ....
Malted Milk, Hosp. size $2 00 ....
Pinkham's Compound ....

A BIG DRIVE An Immense Assortment At Wholesale Prices

Fine French Horn Combs

Goods Delivered Free to All Parts of Oakland, Alameda, Berkeley

THE OWL DRUG CO.—Oakland, San Francisco, Los Angeles

Waverley Bicycles.

New '96 Models

FOR MEN, WOMEN AND CHILDREN

40.00

HIGH GRADE AND FULLY WARRANTED

B. C. LUND, - 14th and Franklin Sts.

A Wall Paper Trust.

By Associated Press to The Tribune

NEW YORK, June 19.—A convention of wallpaper dealers will be held at Niagara Falls, N. Y., on June 29th. An effort will be made to force the entire retail wallpaper trade of the United States and Canada into the association. It is proposed that the retail dealers form an international organization.

In Trouble Now.

By Associated Press to the Tribune.

ATHOL, Mass, June 19—Gilbert Peters, a teamster at South Royalston yesterday assaulted Belle Rollins, 7 years old. While he was being tried today word came that the girl was dead. Peters was placed under $10,000 bonds and the hearing was adjourned.

SINGERS and ARTISTS generally are users of "Browns Bronchial Troches" for HOARSENESS and THROAT TROUBLES They afford instant relief.

Market Quotations.

Corrected daily by Hill & Lynn, grain and commission brokers, Oakland. June 19, 1897.

CHICAGO MARKET REPORT.

	Open	High	Low.	Close.
July Wheat.......	65¾-⅝	65¾-⅞	[illegible]	65⅝
July Corn........	24⅞-25	25¼	24⅞-25	25-25⅛
July Pork..	7 32	7 37	7 30-32	7 32

Puts 65⅜, Calls 65¼, Curb 65⅝

NEW YORK STOCKS.

	Open.	High.	Low.	Close.
Sugar	124¼	124½	123⅞	123⅞
Tobacco	73¼	73¼	73	73
C B & Q	82	82	81½	81⅝
Chicago Gas......	90¾	90¾	90¼	90¼
Manhattan Con....	88½	88½	87⅞	87⅞
G. E. Electric.....	33	33	33	33
Northwestern ...	110¾	110⅜	110¼	110¼
Rock Island...	70⅝	70¼	70⅛	70⅛
St Paul	78⅛	78⅞	78⅝	78¾
Western Union....	83⅞	83⅜	83	83¼
Jersey Central.....	82¼	82½	82½	82½

SEARING'S FRUITS.

For the best fruits, the freshest and the best variety, go to Searing's, 465 Twelfth.

C. W. Kinsey, Dealer in Fine New and Second-Hand Furniture, Carpets, Ranges, Etc.

"Modern" furniture bought or exchanged. Auction sales on premises. Call and see us. 462-464 Thirteenth street.

Bay City Flour—absolutely pure.

Bu... [illegible]

Half price for all household goods. You should see them. Charles Wollpert, trustee for H. Schellhaus, No. 410 Eleventh street.

HAMMOCKS!

A hundred kinds, a hundred prices, at Meese's, 1009-1011 Washington st.

We recommend our 25 cent breakfast coffee for strength and that delicious full flavor not usually found in coffees at this price. The New York Tea Co., 859 Broadway, bet. Seventh and Eighth. Telephone Black 3662

GOOD PLUMBING.

Ranges connected and water backs put in. Careful attention given to plumbing. W. C. Kabisius, 854½ Webster street.

Stilts & Walker, Samson Market, Eleventh near Washington. Finest fruits, produce and butter. Free delivery.

ICE CREAM FREEZERS.

The White Mountain, in all sizes. Telephone for free delivery. Meese's, 1009-1011 Washington st.

H. L. SIMMS,

Stationery, periodicals. Large line paper covered books, German books and periodicals. Oakland News Depot, 470 Seventh.

[illegible]

Selling very cheap, by order of Charles Wollpert, trustee for H. Schellhaus, No. 410 Eleventh street.

THREE LADIES RAN.

Three ladies run over to the Oakland Free Market, Clay, Fifth and Washington streets, to buy fresh country produce, butter, eggs, meat, poultry, game, tinware, spices, fruit, rabbits, fresh vegetables, dry goods, cheese, fancy goods, etc., etc., ad infinitum. The Free Market sells nearly everything you want, and keeps the purest and best. Open Wednesdays and Saturdays.

A POPULAR EXPRESS CO.

The accuracy, safety and promptness of the People's Express Company are attested by prominent merchants and by many others. This company checks baggage at your house to any point on the Southern Pacific system free of all charge. Telephone Main 326. Office, N. E. Cor. Broadway and Ninth streets.

DIED

McHENRY—In this city, June 19, 1897, Mary McHenry a native of County Clare, Ireland, aged 78 years.

Friends and acquaintances are respectfully invited to attend the funeral from the residence of James McManus, Seventh and Castro streets, Oakland, MONDAY at 8.30 A. M., thence to the Church of the Immaculate Conception where a solemn requiem mass will be celebrated for the repose of the soul, commencing at 9 A. M. Interment, St. Mary's Cemetery, Oakland.

GARDNER—In this city, June 18, 1897, Charlotte N. Gardner, dearly beloved wife of Robert Gardner and mother of Dr. Jerome T. Gardner of Dayton, Nev.; Mrs. Walter F. Dingley of Seattle, Wash.; Alfreda L. and Robert Gardner Jr., daughter of the late George F. and Sarah A. Tewksbury of Oxford, Me., a native of Albany, Me., aged 64 years, 3 months and 23 days. (Portland, Me., Providence, R. I., and Seattle, Wash., papers please copy.)

Friends and acquaintances are invited to attend the funeral services SUNDAY, June 20th, at 3 o'clock P. M., from Pilgrim Congregational Church, corner of Fifteenth street and Eighth avenue, East Oakland. Remains will be cremated at Odd Fellows' Cemetery, San Francisco.

STETSON—In this city, June 17, 1897, Benjamin F. Stetson, a native of Oneida county, N. Y., aged 73 years, 4 months and 23 days.

COLES—In this city, June 17, 1897, Ellen Matilda Coles, a native of San Francisco, aged 37 years, 8 months and 13 days.

SMITH—In Fruitvale, June 17, 1897, Louisa Smith, a native of Tennessee, aged 85 years.

REY—In Haywards, Cal., June 17, 1897, Annie Sadie Rey, aged 7 years and 8 months.

IDEAL BREAKFAST FOOD.

TRIBUNE Classified.

RATES FOR TRANSIENT CLASSIFIED

One cent per word for one insertion.
Two cents per word for three insertions.
Two and one-half cents per word for six insertions
Rate per line one month.....50 cents

SITUATIONS WANTED.
Half a cent per word for one insertion.
One cent per word for three insertions.
Two cents per word for six insertions.
Tribune Publishing Company.
W. E. DARGIE, President.
C. A. DOYLE, Advertising Manager.

PERSONALS.

MRS. BAILEY, formerly of the Palace Cloak House, will be pleased to meet her friends at S. Kramer & Co's, ladies' tailors and mfrs. of cloaks, capes and suits, ladies own material made up, rooms 1 and 2, Golden Gate building 131 Post st., San Francisco.

WHAT IS YOUR VOCATION?
HAVE YOU PROSPERED?
WHAT ARE YOUR HOPES?
Mrs. DR. F. CLARK will lift the dark veil of your future life; she gives you valuable ADVICE and AID in all affairs of life, of private as well as of business nature, as, for instance, pertaining to Love Matrimony, Friendship, Business, Law Suits, Contested Wills, Divorce, Damage Suits, Mining.
She discovers lost or stolen property, finds buried treasures, prevents sickness, misfortune; reconciles the separated, thus restoring lost happiness.
Every person is adapted to some particular business, profession or trade which may justly be termed their true vocation, and yet more than half of you are fighting against an unknown fate for fame, fortune and position which you do not and cannot obtain until you find your true vocation. Hours, 9 to 8 daily. Send stamp for circular and special terms. MRS DR F. CLARK, 1206 Market, S F.

NOTICE is hereby given that my wife, Mrs. Sadie Sauer, having without cause or reason left my bed and board, I will not be responsible for any debts she may contract. Dated June 15, 1897.
J M SAUER.

MRS. A. INGRAM, Spiritual Medium, Magnetic Healer, diagnoses diseases without asking questions or with lock of hair, psychometric articles read; sittings daily Residence, 1524½ New Broadway Oakland Cal

LADIES TAILOR MADE Skirts and Jackets $5 fur and sealette capes made over and re-lined Mrs. Benson, rooms 62 63, Macdonough building.

FORTUNE TELLING, 25c, 519 Sixteenth street, ladies only, hours 2 to 8 P M.

BUSINESS PERSONALS.

FURNITURE WANTED — We will give you more cash for your furniture and household goods than you can get anywhere J. A. Munro & Co., 1517-19 Park st, Alameda, general auctioneers, Tel. Red 423

ATTORNEYS.

BROOKS & HARGIS, Attorneys-at-Law, Parrott bldg., San Francisco. Telephone Jessie 601.

PHIL M. WALSH, Attorney-at-Law, City Justices' Court building, S. E. cor. Broadway and Eighth sts.

J. E. BARBER, Attorney, Notary; 908 Broadway; Tel 1058 Main, State and Federal courts.

GEORGE W. LANGAN, Attorney and Counselor-at-Law, Livermore, Cal., practices in all courts.

BEN F. WOOLNER, Attorney and Counselor-at-Law and Notary Public. 1003½ Broadway, rooms 7 and 8.

CLINTON G DODGE, rooms 15 and 16, 908 Broadway.

FOX & GRAY, Attorneys-at-Law, Pacific Mutual building, entrance 5, fourth floor, San Francisco.

FRICK & GOODCELL, Attorneys-at-Law, Blake & Moffitt building, rooms 40-52

GEORGE E DE GOLIA, 967 Broadway northeast corner of Ninth st., Oakland, room 3, telephone No 38

JOHNSON & SHAW, Law Office, 921 Broadway, rooms 2, 3 and 5

MELVIN C. CHAPMAN, Attorney-at-Law, 967 Broadway, Oakland, Cal., rooms 3 4 and 5.

SNOOK & CHURCH, Attorneys-at-Law, room 3, District Attorney's office, Court House.

NYE & KINSELL, Attorneys-at-Law, 561 Broadway.

R M FITZGERALD, Attorney-at-Law, 954 Broadway rooms 1 and 2, Oakland.

SAMUEL BELL McKEE JR, Attorney-at-Law, 557 Broadway, Oakland, Cal.

OAKLAND BICYCLE DEALERS

B. C. LUND, corner of Fourteenth and Franklin, Thistle cycles, expert repairing.

WOLFF AMERICAN high art cycles; first class repairing. Stratratt Bros., 423 Twelfth st.

'97 HUMBERS—Come and see them. 300 San Pablo ave. F. C. Hoag.

PHYSICIANS.

DR. J H JOSSELYN, the great specialist still offers his valuable services to the unfortunate With a mind matured and enriched by studies of an advanced order, there is hardly a disease in the catalogue of human ills he cannot treat to a perfect cure Ladies he is always ready to assist you His knowledge has been strengthened by extensive experience. No case peculiar to your delicate organism is beyond his sure control. His female monthly remedies are sure and safe in their effects. His tried and valuable remedies for lost manhood are never failing in their action, and are warranted for both young and old. He excels all others in the cure of private diseases. Over 50 years of practice enables him to warrant a cure in all cases. Consultation parlors, 906 Market street, rooms 11 and 12, San Francisco.

WANTED--MISCELLANOUS.

WANTED — Second hand typewriter in good condition; cash; must be cheap. Address Oscar, box 1, Tribune office.

WANTED TO BUY—A second hand Automatic (Wilcox & Gibbs) sewing machine, for cash. Address O. F., this office.

PALMISTRY.

PALMISTRY—Genuine studied science by Madam Pinckette; can be seen from 10 A. M. to 9 P. M. in her new residence, No. 213 Telegraph ave.

FURNISHED ROOMS TO RENT.

A TENANT wanted for two or three furnished rooms for complete housekeeping, at a reasonable price; sun all day. 1011 Webster st.

VICTORIA—Nice sunny suites for light housekeeping, with bath and laundry free, and also single rooms for gentlemen· rent reasonable.

TWO OR THREE pleasant rooms, furnished for housekeeping, desirable location. 870 Castro st., cor. Eighth.

COLUSA HOUSE—Furnished rooms for housekeeping; sunny and central; gas stove and all modern conveniences; no children. 1010½ Washington st.

FOR RENT—Four handsomely furnished, sunny rooms, with a nice parlor, piano, library, etc.; convenient to local and electric cars; rent reasonable; club or party of gentlemen. Call 924 Filbert st., Oakland.

TWO ROOMS, furnished, for housekeeping; price reasonable. 586 Twenty-second st.

TO LET—Furnished rooms, very desirable. 1406 Alice st., Oakland

TO LET—Furnished housekeeping rooms, also nice furnished rooms for gentlemen; very reasonable rent. 869 Washington.

TWO nice, sunny furnished rooms for rent, terms reasonable, gentlemen only. Apply 1059 Clay st., near 12th st

332 California street, corner Webb.

FURNISHED ROOMS—Inquire at 820 Fourteenth st.

TO LET—At 854 Franklin st., near Seventh, two neatly furnished rooms; rent reasonable.

PLEASANT furnished rooms for housekeeping; desirable location; rent reasonable. 217 Ninth st.

FOR RENT—Furnished rooms for housekeeping; also furnished or unfurnished flat of 19 rooms. Apply 421 Sixth st.

TO LET—Furnished housekeeping rooms, also nice furnished rooms for gentlemen; very reasonable rent. 869 Washington.

TO LET—Large furnished side room, bath, fire, running water; in private family, two blocks from Washington st.; rent $6, gentlemen only. 616 Eighth st.

THE VICTORIA—Nice sunny suites for light housekeeping; Bath and laundry free Nice sunny rooms for gentlemen. Rents reasonable. 801½ Clay st.

TRUNKS MOVED, 25c. each. 434 Tenth st.

UNFURNISHED ROOMS TO LET.

SUNNY SUITE of rooms to let, suitable for office purposes, at Abrahamson Bros., southeast corner Thirteenth and Washington streets.

ROOMS AND BOARDING.

AT "THE COLEMAN," 568 Eleventh st., double parlors on second floor; sunny all day, nicely furnished; with board; also single rooms.

FIRST CLASS rooms and board in a private family, near narrow gauge depot; terms reasonable. Call 962 Twelfth st.

SUNNY ROOMS with board, in private family; terms reasonable; references. 584 Twenty-third near Telegraph ave.

FURNISHED ROOMS with board at 820 Fourteenth st.

PLEASANT HOME, near business center; sunny rooms, pleasant grounds and excellent table. 156 E. 11th st., cor. 3d ave.

HOUSES TO LET.

TO LET—$8; house of four rooms; cheapest in Oakland. Apply on premises, 822 Twenty-second st., or owner, 1465 West st., corner Twentieth.

HOUSES FOR SALE.

$1500—A Bargain; $800 cash, mortgage $800, 4-roomed cottage and bath; lot 25x100, N. side of 18th st, bet. 34th and 35th ave., E Oakland. Within one block of electric cars; sewer connections and water. Inquire J. S. Riley, No. 904 Broadway, room 47, or res. cor. Fruitvale ave and 14th st., Fruitvale.

FOR SALE at a bargain, a five room house with lot 50x150 ft.; street work all done; good location and within five minutes' walk from local trains; price $1,200. Apply to Albert Schmidt, 620 East 12th st., East Oakland.

HALLS TO LET.

GRAND ARMY HALL to let. Apply 1116 Broadway.

OFFICE TO RENT.

SUNNY FRONT OFFICE—First floor, Brown Building, 473½ Tenth.

FLATS TO RENT.

$17—FOR RENT, cheap, a bargain, elegant location, lower part of house, five rooms, modern, small family wanted, references exchanged. No 852 Oak st., bet. 7th and 8th st. Apply on premises.

TO LET—Upper floor; three large, clean, sunny, furnished housekeeping rooms, central, $20; responsible adults. 615 Fifteenth st.

TO LET—Upper flat, seven rooms, bath, washtubs, two entrances, suitable for one or two families. Southeast corner Seventh and Webster sts.

TO LET—Upper floor, three large, clean, sunny, furnished housekeeping rooms, central; $20; responsible adults. 615 Fifteenth st.

TWO NEW FLATS, six and seven rooms, for rent, Eighth and Madison, opposite park. Apply 155 Eighth.

HOUSEHOLD GOODS FOR SALE.

ON ACCOUNT of removal to San Francisco, I will dispose of my furniture, carpets and kitchen utensils at a very reasonable figure. Mrs. S. Cahn, 722 Tenth st.

MUSICAL.

PRIVATE TUITION in painting, lessons on piano or organ, by an experienced teacher. 599 Eighteenth st.

S. C. BALDWIN, teacher of banjo, mandolin and guitar; 4 lessons, 1 per week, $4; 8 lessons, 2 per week, $6, instruments furnished pupils free to take home. Studio, 478 Thirteenth st., cor. Washington, room 3.

PROF. FRANK PALMER, mandolin, guitar and banjo; 4 lessons, 1 per week, $3; 8 lessons, 2 per week, $6; instruments furnished pupils free to take home, director and teacher of Espanita Mandolin and Guitar Club. Studio, Macdonough block, room 5.

PHYSICIANS' DIRECTORY.

D. D. CROWLEY, M. D., surgeon; office Central block, 1062 Broadway, Oakland.

FURNITURE WANTED.

A. H. MAYER buys furniture, carpets, pianos. 1135 Market, S. F.; Tel. Jessie 761.

SITUATIONS WANTED FEMALE.

SITUATION WANTED by a first class cook to do general housework. Apply 511 Thirty first st., near San Pablo ave.

MRS. HAROLD'S Employment Bureau, 519 Eighth street, furnishes first-class help of all nationalities at short notice.

A SWEDISH GIRL wants place as cook in Oakland; good references. Address 715 Jefferson st., Oakland.

A GOOD COOK wants situation; first class references, no objection to small distance in country Apply 955 Twenty-fourth st, west.

A REFINED, well educated young lady desires position as companion in nice family, comfortable home more than remuneration; references exchanged. Address box 17, Evening Post office, San Francisco.

EMPLOYMENT OFFICE—Mrs. Cattan, 525 Eighth st., near Clay; German, Scandinavian, all nationalities; referenced cooks, nurses, second girls, coachmen, gardeners, etc. Tel. 2281-black.

A GERMAN girl wishes situation to do upstairs work or as nurse girl. Call at 368 Ninth street.

LADY would like to do plain sewing or help with dressmaking. 866 Isabella st.

LADY of experience wants the care of children at her home, 1020 Linden st., cor. 24th.

WOMAN wants a situation as cook or general house work, best references. Call 816 Kirkham st.

FEMALE HELP WANTED.

WANTED AT ONCE—Experienced saleslady for fancy dry goods, country position. Flood bldg, room 81, San Francisco.

SITUATIONS WANTED--MALE.

A JAPANESE BOY wants a situation so that he can attend school. Address S. T, 517 Seventh st.

GARDENER—Single, steady man, German, experienced in green houses, understands care of fruit trees and vegetables, also care of horses, wishes situation in private place; well recommended. Address Gardener, 303 Third st., San Francisco.

MAN and wife would like position to care for residence during absence of owners. References given Address room 17, 542 Seventeenth street.

MALE HELP WANTED.

DETECTIVE—We want a man in every locality to act as private detective under instructions; experience unnecessary. Address Co-operative Detective Agency, Nashville, Tenn.

AGENTS WANTED.

AGENT for telephone tablet, wonderful sprinkler, bicycle specialties, pays $5,000 yearly, enclose stamp. Victory Mfg. Co., Cleveland, O.

DENTISTS.

OHIO DENTAL PARLORS—Extracting, 25c and 50c, filling, 50c up; crowns, $3 up. 906 Market st., S. F.

S. A. HACKETT, D. D. S., removed to 1168 Washington st., S E. cor of 14th.

DR. CHAS P. EVERTS, Dentist, 28 Montgomery st, San Francisco, rooms 1, 2, 3, office hours 9 to 12 A. M. and 1 to 5 P. M.

DR. W. H. TAYLOR, Dentist, Central Bank building, rooms 201-224; hours 9-12 and 1-5, Tel. 1381 Red.

J. M. DUNN, D. D. S., 1165 Broadway, rooms 27, 28, 29; office hours 9 A. M. to 5 P. M.

FULL SET OF TEETH, $7; warranted 5 years, painless extraction; see our new combination plate, thinnest, lightest, coolest plate made, warranted 10 years; fillings 50c, crowns $3.50. Chicago Dental Parlors, 21 Sixth st., San Francisco.

CITY REAL ESTATE.

CHOICE LOTS for sale, beautifully located in Keller's Rose Park, Piedmont and Monte Vista aves., near St. Mary's College, close to three lines of electric cars, one passing property, lots 40 and 50 feet front by 100 deep; all improved with choice fruit and shade trees; good drainage; terms to suit. Apply to F. J. Keller, florist, 512 Seventh st., or on premises.

$750 CASH and assume $1,600 bank mortgage, will take eight room house, windmill and tank; lot 45x135, center of Oakland. C K. King, 902 Broadway.

2½ ACRES garden land, San Pablo, $350 See C K King, 902 Broadway, Oakland.

GREAT CHANCE—For sixty days only, you can buy a beautiful lot in the Jones tract, in the best part of Elmhurst, cement sidewalks; graded streets; city water; very low prices, $5 and $10 per month, without interest or taxes. Every house built on this property rents at once, houses built on easy terms See owner, A. Jones, Elmhurst, or L. L. M. Salsbury, agent Elmhurst Land Co., 465 Ninth st.

SNAP!—$7 per foot, worth $15, beautiful lot, 44x100, Clinton Mound tract, right in town, 12 min. from Broadway, charming view; healthy location; 8 min. from electrics, must sell, owner going East. Address T. Ellis, this office

FOR SALE MISCELLANEOUS.

FOR SALE—A good business opportunity; purchaser must have $300, can double his money, in Oakland and San Francisco; full investigation solicited; must be sold this week on account of owner leaving city; a golden opportunity to a good rustler. Call at this office between the hours of 7 and 8 P. M. and see owner.

CALIGRAPH TYPEWRITER in first class condition; perfect alignment; price with oak table, $35 Write or call 1543 Everett st., Alameda. Tel. South 492.

SALE continues at Schellhaas' store, by order Chas. Wollpert, trustee; a fair assortment of household goods at your own price, stoves, tinware, crockery and all articles must be turned into cash; now is your chance. 468 Eleventh st.

FOR SALE—A good saddle horse. Apply at 618 Chestnut st.

FOR SALE—Top surrey in first class condition; bargain, $75. At coal yard, Twenty-first and Adeline sts.

SECOND HAND PLANKING and firewood for sale cheap at the Eighth st. bridge.

FRESH DURHAM COW with calf for sale. Enquire A. H. Bauerle, 474 Grant ave., east of Telegraph ave., Temescal.

FOR SALE.—Top surrey in first class condition. Bargain—$75. At coal yard, Twenty-first and Adeline streets.

FOR RENT CHEAP.—Two tents, 12x12, 607 Park avenue. East Oakland.

FOR SALE—Second-hand coffee mills, counter, and platform scales, safe, store trucks, show cases, National Cash Register, etc. Livingston Bros., 543 Broadway.

PICTURES FRAMED at 25 per cent reduction, 40 on framed stock, installments or rent, finest and largest stock in town. Wilhelm's Art Store, 639 14th st., bet. Clay and Washington.

EDUCATIONAL.

ROSCOE EAMES, instructor in shorthand; gives private lessons at your residence; shortest method; lowest terms, first class references. Address Roscoe Eames, care Hardy's Book Store, Broadway st.

REAL ESTATE.

PROPERTY FOR SALE
—by—
WILLIAM J. DINGEE.

$900—Choice building lot in Fruitvale 81x178 feet; situated on East 15th st. near Adeline st., five minutes' walk to Twenty-third ave. station. WILLIAM J. DINGEE, 460-462 Eighth st.

$800—Fruitvale building lot; a prominent corner 72x114, short distance from Fruitvale station; offer solicited. WILLIAM J. DINGEE, 460-462 Eighth st., Oakland.

$500 to $1,000—Fine lots on Fruitvale ave; tract now being subdivided; any size frontage can be obtained, special inducements and easy terms to those wishing to build. WILLIAM J. DINGEE, 460-462 Eighth st.

$2,500—A bargain; on Peralta st.; modern seven room, two story house, with 45 foot lot. WILLIAM J. DINGEE, 460 Eighth st.

$15,000—An elegant suburban residence to exchange, delightfully situated at Claremont; five acres, handsomely improved, one of the show places of the county, fine house of ten large rooms, stable, green houses, servants' quarters, beautiful running creek, fruit trees, etc; send for particulars. William J. Dingee, 460-462 Eighth st., Oakland.

$650—The best bargain in Oakland; lot 36x125; Filbert st. near Eighteenth st.; street work all done, reduced from $800; easy terms WILLIAM J. DINGEE, 460-462 Eighth st.

$1,250—Modern cottage at Fruitvale; five rooms and bath, lot 50x142, situated on north side Lynde st. near Fruitvale avenue. WILLIAM J. DINGEE, 460-462 Eighth st.

$4,000—Modern residence, seven rooms and bath; very desirable location in East Oakland; lot 50x100, being one of the best corners on Sixth ave.; fine neighborhood. WILLIAM J. DINGEE, 460-462 Eighth st., Oakland.

$3,500—Very desirable home in Highland Park, new modern seven room cottage; built in latest style, large grounds 70x140; must be sold. WILLIAM J. DINGEE, 460-462 Eighth st., Oakland.

$5,000—An elegant new home, corner 12th and Magnolia sts.; must be seen to be appreciated; easy terms. WILLIAM J. DINGEE, 460-462 Eighth st., Oakland.

LAYMANCE
REAL ESTATE AND INVESTMENT CO.
466 EIGHTH STREET.

An Unusual Bargain—A fine building lot on the west side of Telegraph ave., formerly worth $60 per foot, can be bought for less than $35, size to suit buyer; a special opportunity.
$1,600—A neat cottage, 6 rooms and bath, on 20th st. near West; rents $14; sunny and pleasant home.
$7,000—An elegant new two story residence, just completed, containing 11 rooms and bath, finished and completed with every modern convenience; exceptional location; constructed for a home; if not sold by July 1st will be withdrawn from market; five blocks of 14th and Washington sts.
$1,400—Cottage renting for $16 per month on Webster st near 10th; lot 25x75, make an offer; being sold to close estate.
Business Property Investment—S. W. cor. 10th and Webster sts., size 50x75; appraised value, $4,250; make an offer, as the estate must be closed.
$4,750—Just completed; new two story colonial style residence, 7 rooms and bath, beautifully situated on Linden st. bet. 14th and 10th; do not fail to see this house even if you are thinking of building your own home, as everything is the latest.
$1,100—Chestnut st, lot, 38x125, beautifully situated, close in and a bargain.
$1,100—Lot 32d st, 40x140, bet. Grove and Telegraph ave.
$1,400—Neat cottage on Harrison st. below 7th Always rented.
$1,800—Neat cottage on 6th st.; corner lot; always rented.
$9,100—$900 cash, $20 per month; special bargain; worth $3,500, modern cottage, 6 rooms, on 12th ave. close to Brooklyn station, and will in the future be business property.
Special Installment Purchase—$1,250, read this, two story residence, building cost $2,000, lot 40x100, Highland Park, rents $12; only $350 cash, balance on mortgage of $900, which was an original loan of $2,000.
$950—A new cottage of 4 rooms and bath on Peralta st. near 14th; a bargain.
$5,500—Two story residence, 8 rooms, north side of 10th st. bet. Market and Castro, a central location, adjoining nice improvements; will bear investigation.
$1,250—Mortgage $900, only $350 cash, two story house, 6 rooms and bath, at 21st and Market sts., rents $10 per month.

EXCHANGES.

$3,500—Pasadena residence clear for Oakland home and assume mortgage.
$3,000—Los Angeles cottage for same value in West Oakland.
$6,000—East Oakland residence, 11 rooms, for San Francisco home, and assume mortgage.
$3,500—Central Oakland cottage for choice located lot or cottage in San Francisco.
$4,000—Choice Berkeley cottage for centrally located Oakland home and pay $2,500 difference.
$4,000—Modern central Oakland residence to exchange for income flats; pay difference.
$3,500—San Jose cottage, rents $15, for Oakland home and pay difference.
$7,000—Alameda 10 room residence, completely furnished, rents $60, mortgage $3 000, equity for Southern Cal. home.
$5,000—Mortgage $2,000, rents $30, San Francisco flats, equity for Los Angeles or Oakland home.
$12,000—Bank mortgage $5,000; elegant 13 room residence, Oakland; equity for Berkeley or East Oakland property.
Call or write for information.

LAYMANCE
REAL ESTATE AND INVESTMENT CO.
466 EIGHTH STREET.

FOR EXCHANGE.

PIANO LESSONS wanted by first class dressmaker in exchange. Music, station B. East Oakland.

COMPETENT TEACHER will give piano lessons in exchange for thorough instruction in bookkeeping. Louise Gerlach, Twenty-third ave. Postoffice, East Oakland.

FOR SALE OR EXCHANGE—In Auburn, county seat of Placer county, the great health resort, 12 acres, 6 in fruit in full bearing; all varieties of small fruits, also good house, 8 rooms, 3 blocks from depot, shipping houses, etc., 5 hours from San Francisco; 4 trains to Sacramento daily, will exchange for city property; price $6,000 in exchange, reduction for cash Address J. P. Cook, County Clerk's office, Oakland, Cal.

FOR EXCHANGE for Oakland or San Francisco property, or for irrigation bonds, 1,700 acres of first class pasture and farming land, unincumbered, several hundred acres of this land can be cultivated, and the soil very rich, a growth of large white oak timber on the land; would make an excellent hog or stock ranch; located about twenty miles from the town of Santa Maria, Santa Barbara county, California. Address W. G. Taylor, P. O. box 476, Oakland.

REAL ESTATE.

FOR SALE.

Modern house, seven rooms and bath; lot 40x115; a bargain; price $2,000, cost $3,250 to build; terms to suit.

Modern cottage, five rooms and bath; corner lot 100x150; worth $3,000; will sell for $2,000, an unequalled chance to get a good home.

A bargain in lots; only a few left; at the very low figure of $100 each, for cash.

—Apply to—
S. S. AUSTIN, - 1101 Twenty-third Ave.,
EAST OAKLAND.

BENHAM & THOMAS.

LIST OF BARGAINS.

$250—Fine lot, Golden Gate; easy terms.
$500—50 foot lot, well located.
$1,000—Two choice lots in Stockton.
$1,200—Modern cottage, large lot, Golden Gate.
$1,800—New cottage, E. 19th st.; large lot.
$3,000—Seven room cottage and barn, East Oakland.
$2,000—Two story house, five rooms, E. 17th street.
$2 500—Five room modern cottage, near business corner.
$3,500—Five room cottage and stable, large lot, 11th ave.
$6,500—Ten room modern house, adjoining business property.
$1,500—Five room house, 13th ave.; business property.
$1,750—Five room modern cottage, 15th ave.
DESIRABLE PROPERTIES FOR EXCHANGE.
$1,000—Clear ranch, 160 acres, Missouri.
$1,000—Five lots, Wichita, Kansas; clear.
$1,000—Block, 12 lots, Acton, Los Angeles county
$4,000—125 acres, Howell Mt.
$5,000—Choice ten acre tract, Pasadena; clear.
$3,500—108 acres, Ben Lomond; clear.
$16,000—183 acres, near Concord; improved.
$1,250—80 acres, Santa Cruz Mts., clear.
$2,400—160 acres, Tehama county.
$1,750—Four acres, improved, near Los Gatos.
$3,500—Fifty acres, orange land, Palermo.
$10,000—725 acres orange, alfalfa and grain and pasture land, plenty of timber, well watered and in irrigation district, good buildings; Yuba county, five miles from railroad; can be subdivided; this is a great bargain; will be sold or exchanged for Oakland or S F. property.
$4,500—480 acres, stock and hog ranch.
$4,000—460 acres stock and wood ranch.
For Rent—Furnished house, six rooms and bath, near Broadway; $40, with piano.

BENHAM & THOMAS.

Some choice bargains in Oakland properties will be announced here in a few days by
E. W. WOODWARD,
Real Estate and Notary.
966 Broadway.

MEDICAL.

MARCUS L. LEVY, 24 Turk st, San Francisco, rooms 21, 25 and 26, German specialist for private diseases of male and female, electric and massage treatment at all times; moderate charges and business strictly confidential, all treatment taken by contract, easy payments, open at all hours, Sunday included.

DR CUMMINGS' Magic Rheumatic Belt will cure the worst cases of rheumatism, will give $500 for any remedy that will equal it, call or write for testimonials of hundreds cured. Cummings' Wonderful Persian Liniment will cure diphtheria, neuralgia burns, sprains, bites of poisonous insects and poison oak. Cummings' Perfect and Quick Cough Cure stops violent consumptive coughs in 3 to 10 days. Cancer cured without the knife. No pay till cured. Office, 873½ Market st., San Francisco.

CONFIDENTIAL—Ladies in trouble communicate with Dr. Santee, 33 Grant ave., San Francisco.

A BLESSING to ladies suffering from irregularities and diseases peculiar to their sex, latest improved method of treatment; never fails perfectly harmless; free from any bad effects, never makes them sick to make them well; travelers helped immediately, prices to suit the times; home in confinement. Dr. and Mrs. Davies, 14 McAllister st., next Hibernia Bank, consult free. French regulating pink pills, $2.

LADIES why sufferewhen you can easily and surely be cured by the harmless B. C. Winter's Sanno Eucalyptus Remedies, to be had of all druggists, or Mrs K Dods, general agent, 1010 Webster st., Oakland.

DRS. C. C. & G. W. O'DONNELL—Office and residence, 704 Washington st., near Kearny, and 705 Market st., San Francisco; office hours, 10 A. M. to 4 P. M., and 7 to 8 P. M.; particular attention paid to diseases of women and children.

LOST AND FOUND.

LOST—Wednesday, May 26th, a small box containing one pair gold sleeve links and two gold collar buttons. A. Steffanoni's name and address on box. Return to Tribune office and receive reward.

LOST—Gold comb, on Twenty-third st. Return to 328 Boulevard Terrace; liberal reward.

LOST—Saturday, May 22d, pair of gold framed spectacles in chatelaine case. Return to 1109 Broadway and receive liberal reward

LOST—A purse, on the Alameda electric car, on or near 23d ave., containing $15 in gold, latch key and some silver. Return to this office and receive reward.

SPIRITUALISTS

MRS. A. E. Harland, trance test medium from San Francisco; circles Monday, Wednesday, Friday evenings; 15 cents German House, 583 Washington; sittings daily.

REAL ESTATE.

CHEAPEST LOTS IN TOWN.

$400 TO $675

EASY TERMS.

THIRTY CHOICE BUILDING LOTS in the BARSTOW HOMESTEAD FRONTING ON LINDEN, CHESTNUT AND TWENTY-SECOND STREETS Five blocks from San Pablo avenue and but a short distance from the new West Oakland Park. Street work all completed.

WE wish to close these lots out as rapidly as possible, and the price is REDUCED ONE-HALF TO EFFECT QUICK SALE.

IF you want a fine building site, BUY NOW. PROPERTY WILL NEVER BE SO CHEAP IN OAKLAND AGAIN.

For particulars apply to
H. B. BELDEN.
REAL ESTATE, INSURANCE, LOANS.
1112 BROADWAY NEAR 12TH ST.

Houses, cottages and lots for sale in all parts of the city by
A. J. SNYDER & CO.,
467 Ninth St.

For Sale—$3,150; S. E corner of Thirtieth and Linden sts., 100x125 feet, with two cottages of 5 rooms and bath each; a bargain.
For Sale—$40 per foot; 40x129 feet on north side of Twenty-second st., bet. Grove and Telegraph
For Sale—$60 per foot; 32x100 feet, on north side of Hobart st. near Telegraph.
For Sale—$1,500; lot 44½x110 feet, east side of Telegraph near Thirty-sixth st.
For Rent—Cottage, six rooms and bath; nearly new, West st near Twenty-first.
For Rent—Cottage, 5 rooms and bath, on Twentieth st., bet. San Pablo and Telegraph.
Wanted to Buy—Lot bet. Eighth and Sixteenth, Market and Adeline.
Wanted—Cheap house of 7 to 8 rooms with one or two lots, within eight to ten blocks of University, Berkeley.

A. J. SNYDER & CO.,
467 Ninth St

We have forty lots left in the Temescal tract, three blocks from the Telegraph avenue electric cars. Presents a fine front. Can be bought cheap Small cash payment and easy payments. These are the cheapest lots in Oakland. Apply at once BLOW & THOMSON, 416 Fourteenth street.

$800—House and lot on east side Magnolia street near Thirty-second street; lot 50x133. Call at BLOW & THOMSON, 416 Fourteenth street.

An elegant residence containing fourteen rooms, bath and all modern conveniences, situated on Jackson street, northwest corner near Oak street local station, lot 100x100, flowers, shrubbery and lawn; this property can be sold for much less than present actual value; apply at once. BLOW & THOMSON, 416 Fourteenth street.

J. S. COLBURN & CO.,
OAKLAND REAL ESTATE.
1756 SEVENTH ST, WEST OAKLAND

$1,800—Nice modern cottage of 6 rooms, bath and high basement, on 10th st near Center; lot 30x120 J. S. Colburn & Co., Real Estate, 1756 Seventh st.
$1,000—Will buy a cottage of 5 rooms and bath on Lincoln st near Wood st., lot 25 x112½. J S. Colburn & Co, Real Estate, 1756 Seventh st.
$3,600—Cottage of 7 rooms and laundry, high basement, all modern improvements, on Poplar st. near 14th s; lot 40 x125 J S. Colburn & Co, Real Estate, 1756 Seventh st.
$1,250—House of 5 rooms; lot 27x90, N. E. cor. of Wood st. J. S. Colburn & Co., 1756 Seventh st.
$1,000—Installments of $20 per mon h, buys cottage of 5 rooms on Atlantic st.; lot 27x144. J. S Colburn & Co., 1756 Seventh st.

ALAMEDA PROPERTIES

H P. MOREAL & CO.,
Real Estate Agents, S. E. cor. Park street and Santa Clara ave, Alameda Tel. 37.
$1,200—Lot 35x100, with cottage 4 rooms and bath, near station.
$1,600—Lot 25x163, business property, Park st, near Park st. station.
$450—Fine lot 48x125 on Central ave; great bargain.
$2,000—Fine new two story house, lot 35x100.
$2,300—Handsome new up to date cottage of 6 rooms and bath, only $100 down and balance $25 per month; lot 40x150, near station and school.
$2,250—Fine corner lot 83x100, modern 5 room cottage.
Fine N E corner, beautiful new cottage 7 rooms and bath, $150 down and $30 per month; a great bargain.
$4,000—Fine modern two story house of 8 rooms and large reception hall, with lot 50x130, one block from station, good location, any terms.
Bargains in all kinds of property. Houses to let cheap.
H. P. MOREAL & CO.,
No. 1432 Park St, - - - Alameda.

545 feet frontage, 3 blocks from Bay station; will cut up into 20 lots; only $5 a front foot, adjoining property selling at $12; will exchange.
$800—Lot 37 6x125, 3 blocks from station; street all finished and stone sidewalk; ready for building; snap.
Large meeting and dancing halls; offices for doctors, dentists, lawyers, architects, etc.; stores for any kind of business; very cheap rents.
$7,700—Ranch near Vacaville, 36 acres well improved, extra fine fruit; 40 acres hay, etc.; near school, will exchange.
Furnished and unfurnished houses for rent.
W. B. FITCH & CO.,
Encinal Hall block, Bay station, Alameda.

OCULISTS.

HAYWARD G. THOMAS M. D.; office Central Bank building, Fourteenth and Broadway; hours 10 to 4.

408

Drugs of standard purity, for perfumes, soaps for infancy, for prescriptions made up carefully, for prices fair, for honesty, purchase of E. M. Anthony, N. W. cor. Eighth and Peralta. Tel. Red 566

REAL ESTATE TRANSACTIONS

DEEDS.
FRIDAY, June 18, 1897.

Harvey B and Ida J. Kilbourn to Mary L. Kilbourn, SW Magnolia and 12th sts, S 100 x W 132-3, blk 502, $10.

Horace M. Woolley and W. T. Galloway, by Sheriff to Ellen, Wm. R, Thos, Jas. P and Geo. M. Sequrson, NW W 12th and Campbell sts W 30 x N 110, being lot 16, blk 1, plat of tract 383, $675

Wm O'B. and Jos M Macdonough, Agnes M. and as trustee and Jno G. Agar, trustees Estate of Jos Macdonough, to Jas. V Coleman, Cecelia C. and Isabella C May, wf Henry and ½ int of following ppty: N 30th st 327 90 W Telegraph av W 700 to a pt in NE cor 30th and Grove sts N 280 to a pt in SE cor Grove and 31st sts, th E 1031.73 to a pt in SW cor 31st and Telegraph av, th S 280 03 to a pt in NW cor 30th and Telegraph av, th W 127.90 N 140 W 200 S 140 to beg, being lots 1 to 40, blk 2035; SW 30th st and Telegraph av W 127 08 S 73 04 E 126 93 to a pt in W Telegraph av distant M 96 S from SW cor 30th st and Telegraph av, th N 56.96 to beg, blk 2029, $10.

B. Kelsey, trustee, to same, lot 6, blk 2035, Rowland tract, Q C. D., $5.

John J Hunner to same, lot 7, blk 2035, same, Q. C D, $5.

Jas V. Coleman, Cecelia C. and Isabella C May, wf Henry, to Wm. O'B. and Jos M Macdonough, Agnes M and as trustee and Jno G Agar, trustee Estate Jos. Macdonough, un ½ int of following: B San Pablo av 30 90 S 32d st S 27.72 E 104 81 N 26 W 118 93 to beg, being lot 10 blk 2039; N 32d st 115 E Market st E 150 N 115 32 W 260 151 S 90 11 E 115 S 50 to a pt in N 32d st to beg, being lots 11, 12 18, 15 and 16, blk 2041, N 32d st 365 E Market st E 50 N 101 29 W 50 217 S 105.97 to beg, being lot 8, blk 2041, NW 32d and West sts N 67.15 W 115 50 S 77 91 E 315 to beg, being lots 1 and 2 blk 2041, S E Market and 32d sts S 40 x E 115, being lot 19, blk 2048, E Market st 80 S 32d st S 160 x E 115, being lots 21 to 24, blk 2038, NE West and 30th sts N 280 to a pt in SE cor West and 31st sts E 680 to a pt in SW cor 31st and Grove sts S 210 W 115 S 40 to a pt in N 30th st 115 ft W from NW cor 30th and Grove sts W 565 to beg, being lots 2 to 32, blk 2034; N 32d st 111.46 E West st N 49 14 W 111 89 to a pt in E West st S 59 87 to a pt in NE cor 32d and West sts E 111 40 to beg being lot 6, blk 2042, E Grove 196 26 N 32d st S 196.96 to a pt in NE cor 32d and Grove sts, th E 100 N 150 E 50 N 32.50 W 150 69 to beg, being lots 19 to 22, blk 2044; N 32d st 187 40 W Telegraph av W 50 N 119 84 E 50.28 to a pt in a line drawn at right angles to N 32d st distant thereon 115 02 from 32d st th S 115 02 to beg, being lot 4 blk 2042; S 30th st 127 08 W Telegraph av W 403 08 S to a pt 143-10 from N Caledonia av in a line drawn perpendicular to Caledonia av th E 404 02 to a pt 126.36 from W Telegraph av th N 73 94 to S 30th st to beg, blk 2029 (the int hereby conveyed is as follows, to Wm O'B. Macdonough, Jos. M. Macdonough and Agnes M. Agar und 5-6 int, to John G and Agnes M Agar trustees Estate Jos. Macdonough, deceased, und 1-6 int), $10.

A. Fuscnot to City of Paris Dry Goods Co. of S. F. (a corpn), 4 35 acres beg at a pt on S line county road No. 2044 known as Linden lane, NE 1160 82 ft from E Telegraph av, th NE 76 78 ft SE 114.30 ft SW 210 20 ft SE 209 SW 406 10 to N line Alton Park, th SW 167 86 ft NW 826 25 ft to beg, $10

J. W. Kingsbury to Geo. W. Austin, N Carlton st 228 W Sacramento st W 35 x N 132-6, being lot 10, blk 28, re-sub Smith sub Matthews tract, $10.

David W. Murray to Ax

Oakland Tribune

PUBLISHED DAILY (Sunday excepted)
—at—
413, 415 and 417 EIGHTH STREET
—by the—
TRIBUNE PUBLISHING COMPANY.
WILLIAM E. DARGIE, President.
Delivered by Carrier.
AT FIFTY CENTS PER MONTH.

OUR EASTERN OFFICE.

The Eastern Office of The Tribune is located at 230 Temple Court Building, New York City. Complete files of The Tribune may be found there. Visitors always welcome.

R. KATZ, Manager.

AMUSEMENTS.

Oakland—"A Busy Day."
Exposition Building—Professor Bartholomew's Horse Show.
Morosco's—"In the Heart of the Storm."
Alcazar—"Bagshot's Blunders" and "The First Born."
Tivoli Opera House—"Miss Frisco."
Orpheum—High Class Vaudeville.

PICNICS AT SHELL MOUND PARK.
June 20th—Deutscher Kreiger Verein.

SATURDAY.........JUNE 19, 1897.

The "lute" would be an appropriate instrument to play nowadays at the funeral of a dead millionaire.

Switzerland has decided on government ownership of railroads. That is the country where, when the taxes come in, it is a case of money to Berne.

An Alameda woman undertook to reform her husband by shooting at him. Of course, she missed him but her intentions were honorable all the same

Tillman talks like an accomplished freebooter. "If we are to have stealing," he said in the Senate yesterday, "I want my share for South Carolina."

It is to be hoped that the airship that has from time to time been seen in different parts of the country was not hovering over Louisville when the cyclone came along.

A railroad is projected for Alaska. It will not be long before inventive genius will be awakened to the opportunities existing in that country for the manufacture of ice cream.

Judging by the many stories being printed about the sorrows of Albert Edward at being kept from the British throne by the excellent health of his royal mamma, his title ought to be the "Prince of Walls."

The Cubans are credited with having captured a train bearing $200,000 in five-dollar gold pieces General Weyler will now be compelled to discharge his typewriter and content himself with reporting fewer victories.

If Europe wants to know why America takes such a keen interest in the Cuban hostilities here is one of the reasons. In 1893 the value of our Cuban trade was $102,864,201—this year it will hardly reach $20,000,000.

A new and brilliant star is sparkling in the political firmament in the person of Wilfred Laurier, the Canadian Premier. There is every indication that before he dies he will have made a record as one of the statesmen of the age.

Lynchings are not conducted down South according to Parliamentary rules. A poor wretch in Georgia made a protest against being hanged, which it is needless to state was filed to be considered after the object of the mob had been attained.

Dr. McLean of Alameda evidently thinks himself a "holy terror." He threatened last night to use a club on the reporters if they wrote up the way he tried to intimidate the Oakland Board of Trade. It is needless to say that his remarks have been reported in full.

The latest individual to declare himself Barnato's brother is a convict in a New York penitentiary. Strange that none of these people ever declared kinship with him when he was alive, despite the fact that he was so rich and liberal and they so poor and in need of assistance.

All this talk that if the United States does not annex Hawaii Japan will, can be side-tracked. The only way Japan could ever obtain possession of Hawaii would be by war, in which event it would be astonishing to find what a large number of Americans really live on the island.

Lightning has struck the Illinois University. It is evident that Boston and the weather director are acting in concert to obstruct the pork center in its attempted diffusion of culture. And yet Boston ought to be friendly to Chicago, for the Windy City furnishes the pork which aids the Boston beans in becoming a national dish.

TARIFF AND REVENUE.

The free traders who found their tariff law a complete failure in every legitimate branch of the Government service have taken refuge in the statements that its reductions in revenue duties caused an increased market abroad for our domestic manufactures. They carefully conceal, however, the explanation of the apparent increase in our exportations.

This explanation lies in the fact, first, that the enormous importations of foreign manufactures compelled our own manufacturers to either seek a market abroad or close their establishments, and, second, that increase in prices has swelled the total prices of exports rather than increase in demand. For instance, the exportations of illuminating oils in 1896 under the Wilson law were over $20,000,000 in excess of those of 1894 under the McKinley law and indeed supplied one-half of the total increase of that period. This increase was, however, altogether in values and not in quantity, the number of gallons exported in 1896 being actually less than in 1894, while the number of dollars received was about twenty millions greater in 1896 than in 1894. The same is true of other articles of export, notably, sole leather, which increased largely in price and consequently in amount of receipts, though decreasing in quantity.

THE FOURTH OF JULY.

It is to be hoped that the whole county will join in the movement that has been so effectively started for the purpose of holding a mammoth Fourth of July celebration in this city instead of having a necessarily small affair in each town and village, it is incomparably better to unite in one grand event, and as Oakland has taken the initiative in the matter, there should be no discord or apathy born of jealousy to mar the occasion

The plans as set forth by the committee appointed to take charge of the day are so elaborate that if the anticipated support and concert of action comes from the country, the day will be a record-breaker as far as Alameda county is concerned, and will attract attention all over the State. A parade is outlined for the morning, in the afternoon literary exercises will be held and the day will close in with a huge pyrotechnical display. Realizing that the event this year is to be one thoroughly representative of the county, the board of Supervisors has appropriated $400 towards the expenses and as in addition to this, liberal donations have been made and subscriptions promised there will be no hitch nor trouble from a financial standpoint.

It is not for any aid of dollars and cents therefore that an appeal is made to the county, the idea is to show that unity and harmony prevails here and to furthermore, prove that the patriotic character of the day can assure sentiments of local fervor in our own community. Every town and hamlet, therefore, should send its contingent to Oakland on that day, so that in the parade that passes through our streets may be seen the flags of the various sections flying in a united brotherhood. Our interests are common and our efforts should all be in one direction—that of united advancement for the general welfare.

Dr. McLean is so afraid that no one will trumpet his praises that he loses no opportunity to do it himself His superlative egotism overbalanced, though, when he last night solemnly assured the Board of Trade that his work brought about the appropriation of $100,000 by Congress for our harbor This is ridiculous. What were Senator Perkins and Congressman Hilborn doing just about that time?

The Chinese gamblers in Los Angeles, in order to offset the police crusade against them, are going to organize a huge club moulded on the lines of those conducted by their white brethren. In this way they hope to be able to gamble to their heart's content. Visiting cards will solve the problem of how to corral the transient money.

The Prince of Wales had a full hand at the colonial banquet last night, judging by the following dispatch in the morning papers "Mr. Laurier sat on the right hand of the Prince of Wales and Whitelaw Reid on his left hand."

BIKE AND BLOOMERS.

Change—
She changes color when she first
In bloomers rides in public view
Pink and white she's starting out,
Returning, she is black and blue
—Detroit Journal

Barings—Perfidious woman, you have broken my heart'
Miss Wheeler—Oh, I don't think it is as bad as that. Nothing worse than a small puncture.—Indianapolis Journal

The youth in the tan-colored cycling suit turned to the white moustached man with a deferential gesture.
"Pardon me, Mr. Bards," he said, "but will you permit me to ask what kind of matches you prefer for domestic use?"
"Matches?" echoed the old gentleman. "Matches for domestic use? What an extraordinary question. Why, safety matches, of course."
The young man smiled.
"Then, Mr. Bards," he said, "permit me to inform you that your daughter Millie eloped on wheels this morning, and are now back for the customary parental blessing"
He blew lightly on his whistle, and the lovely girl darted into the room.—Cleveland Plain Dealer.

The French bicyclists are looking for a patron saint and they can't tell whom to choose. The most prominent candidates are Saint Catherine and Saint Germain, with the odds for Catherine She was condemned to the wheel, and died on it, but the legend tells us that she escaped the torture—that an angel came down and set her free

The suggestion of Saint Germain as the patron saint of wheelers is due to the old legend of the huge dragon that devastated Normandy, and had its abode in the cavern of Balignant, on the shores of Flamanville It is related of him that he demanded a child for his food at least once a week. One morning the inhabitants of Dielette, a little seaport about twenty kilometers from Cherbourg were astonished to see a bishop, with a miter on his head and a crozier in his hand, riding over the waves upon a cartwheel He had come to fight the dragon and kill it he did. The intrepid bishop was Saint Germain, still called 'Saint Germain of the Wheel" When the sea is calm the fishermen of Dielette are still confident that they see on the water the track of Saint Germain's wheel.—New York Sun.

CIRCUMVENTING LAWBREAKER

Marriage Ceremony Which Astounded the Participants.

Alexander Bolles, one of the early itinerant preachers who preached in the three States among the Alleghany Mountains, says the Argonaut, was much tormented by the influence of one John Rogers, a Jerseyman, who openly taught atheism and the abolishment of marriage On one occasion, while holding a meeting in the woods in Virginia, a young man and woman pushed their way up to the stump which served as a pulpit. The man, interrupting the sermon, said defiantly

"I'd like you to know that we are Rogerines" The old man looked at him over his spectacles and waited. "We don't believe in no God. Nor in marriage. This is my wife, because I choose her to be; but I'll have no preacher nor squire meddlin' with us."

"Do you mean to tell me," thundered Father Bolle, "that you have taken this girl home as your wife?"

"Yes, I do," said the fellow, doggedly.

"And have you gone willingly to live with him as your husband?"

"Yess," said the frightened girl.

"Then I pronounce you man and wife, and whom God hath put together let no man put asunder. Be off with you! You are married now according to the law and the Gospel."—Exchange.

Governor Jones of Arkansas refuses to take any notice of the gold mining convention because "there is no silver in it." Wouldn't he accept a gold-headed cane without silver fer-rule?—New York Tribune.

HONOR TO THE QUEEN

United British Societies on Hand in New York.

ELABORATE ARRANGEMENTS.

Good Programmes, Banquets and Many Evening Events.

SERVICES IN THE CHURCHES.

Great Enthusiasm Is Being Shown in the East.

By Associated Press to The Tribune

NEW YORK, June 19.—The celebration of Queen Victoria's jubilee in and about New York will be begun this morning by the United British societies at Ambrose Park, South Brooklyn, and for four days many societies, organizations and associations will hold exercises fitting the great anniversary.

At 10 o'clock this morning, at Ambrose Park, there will be a parade of all the societies interested. Besides the officers of the societies and many who will take conspicuous parts in the events of the day, there will be in line the Sons of St George, New York Caledonian Club, New York Scottish Gaelic Society, New York Scottish Society, New York Scottish Celtic Society, and the order of Scottish Clans.

The committee on arrangements under the direction of Honorary President of the Queen's Jubilee Celebration Percy Sanderson, Consul-General for Great Britain, has provided a programme of races, etc, including a football game, bicycle races, and tug-of-war prizes will be distributed. In the evening the grounds will be illuminated.

The money remaining after paying expenses will form a nucleus of a fund to found a home for aged and indigent British-Americans. Bishop Ellison Capers of South Carolina, acting for Bishop Potter during the latter's absence in Europe, has applied a form of special supplication to be used in all of the Episcopal churches of the diocese tomorrow.

Special services will be held at Trinity Church tomorrow afternoon, when the Rev. Dr. Parker Morgan will preach the sermon. Both morning and evening tomorrow special services will be held in the Church of St. John the Evangelist at 220 West 110th street, in honor of Victoria's accession, coincident with the four hundredth anniversary of the English discovery of Amery by Cabot. The memorial window presented to the church through St. George's Society and Sons of St George will be unveiled at the morning service. On every ship where flies the British flag there will be special services tomorrow and banquets with special ceremonies. On Tuesday when the celebration is being held in London.

The Canadian's Society of New York will have a banquet and reception at the Windsor Hotel on Monday evening, for which most elaborate preparations have been made Leading prominent members in sister societies and noted Canadians and Americans have been invited, among them the Governor-General of Canada, the Earl of Aberdeen, Sir Oliver Mowat, the Hon A S Blair, the Hon. F. W. Bordan, Sir Wm. Dawson, president of McGill University, Sir Wm Hingston, President Schurman of Cornell University, the Hon. Arthur S. Hardy, Prime Minister of Ontario, Richard White of Montreal, Percy Sanderson, British Consul, President Seth Low of Columbia University, L. H. Burnett, president of the Ohio Society, Chas. A. Deshon, president of the Southern Society, W. W. Massey, president of St. George's Society, and C. S. Beaman of New England Society.

The British-Americans of Summit, N. J., organized themselves into a society one week ago today under the name of British-American Society of Summit and vicinity, for the purpose of celebrating the jubilee. A banquet to be followed by speeches and music, will be given by the society at Hotel Beechwood on Tuesday evening.

THE COLONEL'S AVERSION.

There Was One Thing He Didn't Like, and He Told What It Was

"If theuh's anything I dislike," remarked Sol. Stillwell, "it's supererogation. Theuh ahe too many people in this world who insist on telling you in the most solemn mannuh things which any puhson of awdinary intelligence would readily take foh granted. I was recently at a city on the coast, where I met a young friend of mine. He was very courteous. One of the first things he did was to ask me if I would not like to go down the beach a short distance and get acquainted with their life-saving arrangements."

"You went, of co'se," suggested Major Mott.

"No. I told him that the journey was quite unnecessary, as I had a flask in my pocket. He refused to join me, and if it had not been foh his extreme politeness I should have sought society elsewhere fo'thwith.

"The convuhsation went rather slowly. Finally, howevuh, he made an effort and entered upon a disco'se about the ocean. He dwelt on the majestic waves that kept rolling in to the sho', and said that it filled him with awe to gaze across that stretch of water into the infinity of space."

"That was a remarkably impressive thought.'

"To be sure. That obsuhvation had some reason in it. But his next remark roused my indignation. With an air of a man who proposes to astonish you with cleverness, he proceeded to say that it was fine to look at, but it was mighty poor comfort when it came to a pinch, as it wasn't fit to drink. What do you think, suh, of a full-grown man's wasting words to construct a sentence like that?"

"But," expostulated the major, "he meant that it was salty."

The colonel glared at him.

"Puh-haps he meant that that ocean was salty and puh-haps he did not, but will you be kind enough to tell me suh, what the deuce that has to do with the question, suh?"—Washington Star.

Good Blood

Is essential to health. Every nook and corner of the system is reached by the blood, and on its quality the condition of every organ depends. Good blood means strong nerves, good digestion, robust health. Impure blood means scrofula, dyspepsia, rheumatism, catarrh or other diseases. The surest way to have good blood is to take Hood's Sarsaparilla. This medicine purifies, vitalizes, and enriches the blood, and sends the elements of health and strength to every nerve, organ and tissue. It creates a good appetite, gives refreshing sleep and cures that tired feeling. Remember,

Hood's Sarsaparilla

Is the best—in fact the One True Blood Purifier.

Hood's Pills cure Liver Ills; easy to take, easy to operate. 25c.

PARAGRAPHIC PUNCHES.

Maryland silver Democrats say they have no apologies to make for supporting the Chicago platform. Nor is Maryland likely to offer any excuses for its Republican majority of 32,000.—St. Louis Globe-Democrat.

Mr. Bailey declares that the silver Democrats 'must not give the Populists a single inch.' But why pegrudge an additional inch, after giving them a hundred yards?—Kansas City Journal.

It is absurd of the St James' Gazette and other London journals to assume that the United States and Japan are bound to fight over Hawaii. Japan is merely sending her cruisers to Honolulu to distribute some samples of silk and tea, and this Government has sent a warship there to see that the visitors don't get their feet wet in making a landing.—New York Mail and Express.

We're not much on French dueling customs, but what Henri De Regniei should have done was to have taken a gunny-sack of wet sand and broken Count Robert De Montesquoin's neck. —Wichita Eagle.

A sea serpeant a hundred feet long is reported to have been seen off the coast of Maine. It is evident that Uncle Neal Dow cannot yet afford to relax his vigilance —Cincinnati Commercial Tribune.

Canada proposes to retaliate and shut out all Yankees entering her territory to remain temporarily. If she will shut them up she will be doing this country quite a favor, for a large number of them are of a class who have left this country to avoid their deserved fate here.—Philadelphia Press.

The suggestion that luxuries be highly taxed is being acted upon already. On Thursday Benjamin Allgood of Williamsport was fined $15 for hugging Mrs. Harmer.—Philadelphia Press.

Just how General Weyler figures out that in case of war with Spain this country would be the greater loser does not appear. Possibly he has heard blood cannot be gotten from a turnip. Spain, having nothing to lose, would, therefore not suffer.—Utica Observer.

HUMOROUS.

It sounds sort of paradoxical, but when a man is lionized it is apt to make an ass of him.

No woman of self-respect ever wore a pair of gloves or a pair of shoes that were not a mile too big for her.

Bertha—"After all, old friends are the best."
Edith—'No wonder you think so highly of yourself."

"Well, there's one compensation," said the man who had lost a limb in a runaway accident, "nobody'll ever pull that leg again."

Perhaps it is only professional jealousy, but it is a fact that the bleachers at the ball grounds have a rooted antipathy toward the Chinese laundrymen.

Dusty Rhodes—"There is a sweetness in this life of ours, Weary."
Weary Waggles—"Yes; so much loaf sugar in it."

Mistress—"Norah, did you fill the teakettle full?"
Maid—"I did not. How cud I fill it if it was full? I filled it impty, so I did."

Beaver—"By the way, Felton, how's your son? He has finished his education, I suppose?"
Felton—"No, but his education has finished him At all events, he hasn't done anything since he left College."

He—"Tell me, Carrie; were you ever in love before?"
She—"To be frank with you, Harry, my heart never went out from me but once and that was to my bicycle; but Harry, I like you as well as it is possible for me to like a man."

It depends upon the point of view, Baser—"What kind of a game did they have this afternoon?"
Winner—'Rotten Never saw such poor playing in all my life. They had to play twelve innings before either side made a run."

In this morose world it is gratifying to come across a real good-natured man. There's Smiley, for instance. Smiley has a dreadful cough, but he never complains. When anybody remarks to Smiley, "Your cough troubles you a good deal," he laughs good-naturedly and replies. "It doesn't trouble me half so much as it does my wife and family."

PEAT TURNED INTO COAL.

German Process Which Is Said to Produce Excellent Fuel—Electrolysis Does the Work.

A process for converting peat into coal has been perfected in Germany and is described by the Cleveland Leader. This means that by using an electric current turf can be turned into a fuel which is equal to the best coal. It is capable of attaining to a white heat and the product can be manufactured and sold with good profit at ten cents per 100 pounds, or about $3.20 a ton. A retort holding 1,300 liters can be prepared in fifteen minutes. The amount of ash in this coke is only three per cent. The calorific value is 7,000 units; that is as much as coal. It is easily lighted and contains but very little sulphur.

The feasibility of increasing the calorific value of peat has appealed to many inventors, and many attempts have been made to accomplish it, but until now all have been failures. A necessary part of such an operation has been the drying out of the substance. Peat is spongy and highly impregnated with moisture. It is, in fact, nothing more nor less than partly formed coal. It is vegetable matter in a semi-decomposed state, or, to be more exact, a substance intermediate between common vegetable matter and bituminous lignite. Left to itself, peat would, under certain conditions and after the lapse of sufficient time, become coal Following out the theory of some scientists that coal is the result of partly combusted vegetable matter, it will be seen that this new electrical process is but the simple anticipation of the work of nature. Electricity hastens an operation which it would have taken Dame Nature centuries to perform

Nothing could be more simple from the producers' standpoint than the electrical process. The peat is placed in any desirable quantity in large retorts, which for the most part resemble ordinary retorts except in that they are provided with a spiral wire which extends through the center of them. The wire comprises the electrical feature of the retort. An electric current of a strength sufficient to bring the wire to a white heat is sent through it. The retorts otherwise are lined with asbestos. In the oven thus formed the drying out of the peat not only becomes inevitable, but the conversion of the vegetable matter is hastened and it becomes in fact coke. As stated above, a retort having a capacity of 1,300 liters will produce that amount of coke in fifteen minutes, and inasmuch as its calorific value is 7,000 units its commercial value becomes very great. Average air dried peat has a calorific value of from 3,000 to 3,500 units. When freed from water by a heat of 100 degrees centigrade, and with a minimum of four to five per cent of ash the calorific value rises to about 5,200 units, or from one-quarter to one-third more than that of an equal weight of wood.

Story of a Double.

Lady Munster tells the story of a young lady who went to do some shopping one morning, when a friend was expected to luncheon with her mother. This friend was a lady of somewhat notable beauty, and, moreover, of somewhat distinctive taste in dress, as well as the possessor of a very uncommon surname. Upon entering the shop the young lady, to her surprise, saw as she believed, her friend seated at a counter making purchases, although she was not expecting her to come up from a rather distant suburb for two hours But, naturally, she went up and spoke to her, using her rather unusual name. The lady said yes, that was her name, but she did not know the young lady and had no intention of lunching with her mother Thinking there was some misapprehension, the young lady did not persist at the time, but, after making her own purchases, went up to the lady again and asked her if she would go home with her to luncheon Whereupon the lady rose in high dudgeon and repeated her former declaration.

The young lady then went home alone, to find that the lady whom her mother expected to luncheon had been with her for some time, but that she had not been near the shop in which her "double" had shown such perfectly natural indignation.—Lady's Pictoral.

The Genesis of Commerce.

Back, far back, in the uncouth ages, the commercial traveler began his arduous work. In his small, rude boat he hugged the wild shores beating up trade. No money had he, for none had been coined, but he had coarse fabrics and trinkets to barter for crude stuff, for peltries, for guns and fur now and then bits of suggestive metals and once in awhile for attractive slaves. At the risk of his life he ventured afar and sought trade. He was the avant courier of the present day's vast commerce After him in the process of time came greater ships and longer and more frequent caravans Great houses and firms sprang into life, concerns that sent out traveling men, sent out their agents to seek for commodities with which to load the ships and caravans In like interest, they wandered more or less from point to point, from hut to hut, from port to port, trafficing and preparing for traffic and shipment, slowly but surely educating the wild world in matters of useful interchange of the products of the times, laying the first foundation stones of the commerce which now is ours.—Hardware

Dean Stanley and His Shirt Button.

Mr. Lang, in the Illustrated London News, gives an anecdote of Dean Stanley's amiable simplicity. The dean was dining out and was very late. When he came, his collar was unfastened, and the ends vibrated like a little white wings about the head of cherub People could not but look at him with curiosity during dinner, and at length, with due precaution, his hostess ventured to ask him if he know that his collar had broken adrift "Oh, yes!" said the dean. "Do you mind?" "Not at all," said the lady. "Then I don't mind either," answered the dean. "The button dropped off while I was dressing." And he continued his conversation "It was not," says Mr Lang, "absence of mind," but unrivaled presence of mind, that Stanley displayed on this occasion. Any other human being would have been at the point of changing his shirt."

Elephantine Nurses in Siam.

The women of Siam intrust their children to the care of elephant nurses, and it is said the trust is never betrayed. The elephant, not being susceptible to the charms of the sauntering policeman nor the social claims of its friends and relatives, is consequently able to devote its entire attention to its charge. The babies play about the huge feet of the elephants, who are very careful never to hurt the little creatures. And if danger threatens, the sagacious animal curls the child gently up in its trunk and swings it up and out of harm's way upon its own back

Putting Themselves in Peril.

All along the line of American industries are plants standing idle, buildings dilapidated, machinery rusted out and becoming worthless, because a trust has entered the field and stopped the works All along the line, and, indeed, they are many, are men out of employment or thrown off into other industries because some great trust has driven them out in its heartless tyranny and cruel avarice. Can it be that these creators of trusts cannot see that they are sowing the wind to reap a whirlwind? Can it be that they do not know that there will come a day of reckoning?—Cleveland Plain Dealer.

Mixed as to Definitions.

Hungry Higgins—Wot! You dunno wot a miser is? A miser is a man that denies hisself the necessaries of life when he has money to buy 'em.

Weary Watkins—Oh, I have met some of them fellers. But I t'ought they called theirselves prohibitionists.—Indianapolis Journal.

Documentary Evidence.

"What fine teeth you have, Grumpy. Are they your own?"

"You can bet they are. I hold the dentist's receipt in full."—Detroit Free Press.

Oak Sideboards,
Chairs, cobbler seat rockers, at half price, by order of Charles Wolipert, trustee, No. 410 Eleventh street.

CASTORIA.
The fac-simile signature of ... is on every wrapper.

No. 10
Homeopathic Cure for
Weak Stomach
Squeamishness

A squeamish or easily turned stomach is settled by No. 10.

A weak or easily nauseated stomach is strengthened by No. 10.

A sour stomach is sweetened by No. 10.

Dyspepsia is cured by No. 10
Indigestion yields to No. 10.
Heart-burn disappears before No 10.
You have tried "77" for Grip and Colds, now try No. 10 for Dyspepsia.

Use Specific No. 3 for Teething, Colic, Crying, Wakefulness of Infants

All druggists or sent for 25c, 50c or $1. MEDICAL BOOK—Dr Humphreys' Homeopathic Manual of all diseases mailed free. Humphrey's Med. Co, Cor. William and John Sts, New York.

Patience Must Be Near an End.

We do not believe the intelligent people of this country will long remain content with a system of taxation made not for the primary purpose of putting money into the treasury for the common uses of the country, but for the purpose of taking money from some of the people and putting it into the purses of other people. These will never, we believe, be content with any such system of privilege and advantage as high protection creates.—Indianapolis News.

WHAT $1.00 WILL BUY.

Seven lbs of good ground coffee 5 lbs of good mixed tea, 5 1-lb tins assorted spices (pure), at the New York Tea Co., 853 Broadway, bet. Seventh and Eighth. Telephone Black 3662.

$32.50 TO CHICAGO BY THE NORTHERN PACIFIC RAILWAY.

Stop over for six days allowed at the famous Yellowstone Park Tickets on sale at above rate to St. Paul, Minneapolis and all points in North Dakota. All accommodations first class. Meals in dining cars For further information, call on or address T. K. Stateler, Gen. Agt. N. P. Ry, 638 Market st., S. F.

ALL THE YEAR AROUND LINE TO THE EAST.

The Atlantic & Pacific Railroad, in connection with the Atchison, Topeka & Santa Fe Railway, is the most popular and comfortable route across the continent

Regular daily express to all Eastern points, carrying both palace and upholstered tourist sleepers to Chicago without change of cars. Boston excursions leave every Tuesday, via Montreal and White Mountains. Detailed information and tickets to the East and Europe at lowest rates furnished at company's Oakland office, No. 1118 Broadway. Telephone Main 425. J. J. WARNER, Passenger Agent.

FIREWORKS. FIREWORKS.

Orders taken for any kind of fireworks from a 5 cent pack of firecrackers to a $120 set. N. H. Lussier & Co., 919 Broadway.

Bay City Flour makes the best bread.

FRESH AND PURE CANDIES.

One ticket with every purchase at Nylander's, 1010 Wash. Ten tickets good for 5 cents in trade

Bay City Flour is pure.

Going! Going!
All household articles must be sold, by order of Charles Wollpert, trustee, at H Schellhaas' store, No 410 Eleventh street.

Thousands of Bargains.
Every article in Schellhaas' store must go, by order of Charles Wollpert, trustee, 410 Eleventh street.

Bay City Flour—ask your grocer for it.

The Press Clipping Bureau
510 Montgomery street, San Francisco, furnishes all newspaper clippings on all subjects, business and personal.

For the best mixed drinks go to the popular Macdonough bar (Fred Ch. Poock, prop.), next to the theater.

Above all others, Sperry Family Flour.

New Property
$50 PER FRONT FOOT

One-half Its Real Value, To Be Sold Immediately.

BLOCK BOUNDED BY
Madison, Oak, Eighth and Seventh Sts.

Facing Madison Square. Electric cars pass the property. One block to local R. R. Station. Street work complete. Cement sidewalks, choice neighborhood. In subdivisions to suit purchasers. Look it over.

J. H. MACDONALD & CO.
470 Ninth St. Near Broadway

RHEUMATISM LOGIC.

READ THIS....

To whom it may concern
Oakland, Apr 24, 1897
I have taken Flint's Rheumatic Remedy for severe attacks of inflammatory rheumatism and have been completely relieved and cured by one bottle I have recommended it to friends and in every instance it cured them. I consider it the best specific sold, and a God send to every person afflicted with inflammatory rheumatism
H. N. MORSE.

NOW THEN—
FIRST—Does it Relieve or Cure?
Harry Morse says it cures.
SECOND—Does it Take a Dozen Bottles?
Harry Morse bought one.
THIRD—Does it Cure Occasionally?
Harry Morse cured his friends.
FOURTH—Is the Testimonial Reliable?
Who does not know the ex-Sheriff of Alameda County whose career has been as brilliant as it was unblemished.

THIS PEERLESS SPECIFIC FOR RHEUMATISM IS SOLD ONLY AT
FLINT'S PHARMACY
1171 BROADWAY.

AMUSEMENTS

OAKLAND THEATER
12th and Webster Sts Telephone Main ..
F. W. STECHAN, Lessee and Manager

Star Cast
Beatrice Lieb
Carl Smith
E. J. Heron
Lottie Williams
Virginia Goodsell
and the Burns Co

ALL THIS WEEK
A Big Comedy Show
—IN—
A BUSY DAY
Prices—10c, 20c, 25c, 50c

—GREAT BILL AT—
BLAIR PARK SUNDAY June 20
RITZAU'S BAND

Act 1—Billy Fletcher, the Funny Old ... Act 2—Flint, the Frog Man Act 3—Califor... Colored Quartette Act 4—Punch and Judy, by Prof. Moreom Act 5—Musical Pie ... everything you play you get Act 6—Hess Snover Big 4, new songs Act 7—Prof Lutz the world's greatest contortionist Act 8—Vettelli's Royal Marionettes.

A prize on exhibition at J. T. Moran's will be thrown from the Mammoth New Balloon the largest ever built on the Coast Trip the Trolley Admission Free Take Piedmont Cars

The Official Celebration of QUEEN VICTORIA'S JUBILEE
Will Take Place at the CHUTES, San Francisco on
MONDAY, June 21st, 1897
All British residents and their friends are cordially invited to attend By order of the General Committee

A RESIDENCE FOR SALE CHEAP

On one of the best streets in the city, within 5 minutes walk of the post-office.

Ten Rooms, Bath and all Modern Improvements

Very sunny exposure; large lot, 75 feet front.

Price $6500.

An offer is wanted for cash. *Must be sold immediately.*

William J. Dingee
460-462 Eighth Street,
OAKLAND.

UNION PACIFIC SYSTEM
Shortest Line! Quickest Time!
3½ Days to Chicago 4½ Days to New York

THE OVERLAND LIMITED
Double Drawing Room and Tourist Sleepers, Composite, Buffet, Smoking and Library Cars.

THROUGH WITHOUT CHANGE
Steamship tickets to all points in Europe
For Tickets and Sleeping Car Reservations apply to
H. V. BLASDEL,
1010 BROADWAY,
Oakland, Cal.

—ORDER A—
CALIFORNIA
CHEMICAL
FIRE EXTINGUISHER
Price, $12.50
—OF—
H. E. ROBBINS,
20th St. and Telegraph Ave
Pacific Coast Agent
Endorsed by Chief Fair of the Fire Department.
GET ONE AT ONCE
And Protect Your Property.

FISH Gold Fish 10c each
STOVES The Blue Flame is our Leader
GLASSES For Jelly 40c a dozen
FRUIT CANS 45c a doz.
We keep many things you want and our prices are the lowest. You can see we have variety.
GOLDEN GATE BAZAAR
P. BARNICKEL
868 Washington, bet. 7th and 8th

ALAMEDA COUNTY
SODA WATER CO
The Trade and Families Supplied.
Ginger Ale, Orangeade, Cream Soda, Champagne Cider, Raspberry, Sarsaparilla, Lemon Soda, Root Beer, Napa County Soda
2301 BUENA VISTA AVE.
Cor Oak St., ALAMEDA

SMITH & SCHMIDT,
—THE LEADING—
Fresco Painters
Are Still at
1327 Broadway - - Office in Bazaar

The Lace House
Corner Twelfth and Washington Streets.
The H. C. Capwell Co.
INCORPORATED
Telephone 1071—Red.

We Want a Mother

In fact we want EVERY MOTHER of a child anywhere from six months to ten years of age, to come to us for infants' and children's wear of all sorts sold by us. We make a specialty of baby clothes. We buy them of the best makers in America and sell them at the lowest possible prices.

INFANT'S WHITE DRESSES

Hundreds of cute and babyish styles. The long slips and robes for the "new baby" are here in abundance. We offer a tremendous line of short dresses in sizes six months, one, two and three years. Grades at 50c, 75c, $1.00, $1.25, $1.50, $2.00, $2.50 up to $9.00 each.

INFANT'S SKIRTS

Long and short, made to match the material and pattern of the white dresses. Prices 60c, 75c, $1.00, $1.25, $1.50 to $2.25 each.

INFANT'S FLANNEL WEAR

Skirts, shawls, pinning blankets, wrappers, bands, etc., also a good line of plain and embroidered flannel by the yard.

MISCELLANEOUS ITEMS

Bibs, bootees, soft kid shoes, leggings, sacques, caps and bonnets, shirts, vests, wrappers, diapers, sleeping suits, and so on through the entire list of needful articles.

FOR THE CHILDREN

We have a choice and inexpensive line of dresses, suits, aprons, jackets, bonnets, etc., etc. You are as welcome when you come to look as when you come to buy.

REMEMBER TILL JULY 1st

We give with every dollar's worth of goods we sell a ticket good at Lohnhardt's, 1159 Broadway, for ten cents worth of candy, ice cream soda, or anything else in his establishment.

HOW BARNEY BARNATO DIED.

He Gave All Warning That He Would Certainly Commit Suicide.

His Nephew Seized Him as He Rushed to the Side of the Ship.

By Associated Press to The Tribune.

NEW YORK, June 19.—A dispatch to the World from London says:

"When the steamship Scot arrived at Southampton your correspondent obtained the following account of the suicide of Barney Barnato from Dr Wilson:

"The morning he sprang from the deck, Barnato told me he certainly should make away with himself. So extra precautions were taken.

"Sol. Joel, his nephew who was with him when he jumped overboard, was watchful, but Barnato made a sudden spring—it was like a flash—and was overboard.

"Joel caught his trousers, but failing to hold him, shouted to Fourth Officer Clifford: "I can't swim, you try to save him."

"Clifford, taking his coat and hat off, said: "Well, here goes, I'll try" and jumped overboard.

"He divested himself of all his clothing save his socks in the water but when he was sixty yards from Barnato he seized a life buoy, utterly exhausted.

"Eventually Clifford was rescued by a life boat, commanded by the Third Officer who then proceeded to recover Barnato's body.

"For three hours restoratives were applied and artificial respiration was resorted to, but I believe death by drowning had taken place previously."

A Run for the Cup.

The match race between the "Fawn" of the Encinal Yacht Club and the "Aeolus" of the Corinthians, is in progress on the estuary this afternoon. The course covers fifteen miles on the trip to Mission Rock and return.

The two yachts crossed the starting line, shortly after 2 o'clock and sped away on their journey.

The race is to decide the ownership of the San Francisco challenge cup.

The crew on the Fawn is as follows: Captain McCollough, George E. Emmon, Frank O'Connor, George Gillman, A. M. Clay, R. James Jr.

Found Guilty.

Stoyne Spiac, was convicted of burglary in the second degree by the jury in Judge Ogden's Court yesterday afternoon. The man robbed the room of Pete Metena in the Arcade House on May 11th.

It's cheaper in the long run and you'll enjoy life just a little better by using fine goods like

Trophy

Baking Powder and

Tillmann's

Spices and Extracts.

159 Tillmann & Bendel, Mfrs.

TO BENEFIT OAKLAND

Various Subjects Considered by the Board of Trade.

CLEANSING THE TIDAL CANAL.

The Impotent Threats of a Self-Important Individual.

A TUNNEL TO CONTRA COSTA.

Suggestions as to the Route by Colonel Layman Bridges.

The trouble over the completion of Oakland harbor was revived at the meeting of the directors of the Board of Trade yesterday afternoon.

At the invitation of Director Keller, Health Officer J. T. McLean and City Engineer W. R. Poyzer of Alameda were present and laid before the Board a request for assistance in completing the tidal canal. It was agreed between the cities of Oakland and Alameda, some time ago, when the matter was causing considerable trouble, that the Oakland harbor should be completed before dredging the tidal canal. As Alameda had agreed that the first $200,000 of the appropriation should be used on that part of the estuary below Webster street bridge, the Board of Trade did not take kindly to the proposition of the Alameda officials.

Health Officer McLean said he had been moved by the stench existing in the upper portion of the harbor and therefore asked that some immediate action be taken by representatives of both cities, so that work on that portion of the harbor might be rushed to completion.

McLEAN THREATENS.

As usual Dr. McLean was not in the best of humor and the inability of the Board to see things as he wished them seen exasperated the gentleman. Seeing that his eloquence was unavailing the health officer from over the estuary resorted to threats.

"If you don't take some action," he cried, "the whole appropriation will be tied up!"

"We don't want any of your threats," avowed Mr. Keller.

But the health officer had started in and it was a difficult matter for him to stop.

"You owe it to me," he declared, "that you have been enabled to secure more than $100,000 as an appropriation."

When the doctor had cooled down a little he evidently regretted his statements as he tried to keep his statements for publication, by threatening the reporters, telling them that if the statements appeared he (the doctor) would seek vengeance with a club.

Engineer Poyzer talked in a more rational manner.

A REASONABLE PLEA.

"We are suffering in Alameda, and we want your assistance," he said. "People are becoming sick and dying and property is depreciated about 50 per cent. All we want is for you to join us in a memorial to Congress asking that the work be rushed on the tidal canal."

Mr. Keller thought neither city should try and get ahead of the other. He spoke of the agreement between the two cities as to the precedence of the work. "I think it is a reasonable request for the Alameda people to ask," said he, "that we should join with them in endeavoring to remedy the sanitary condition of the canal." He thought, further, that it was entirely reasonable that an attempt should be made to memorialize Congress. But it was not the intention of anybody to act as obstructionists.

It was decided to have another conference with the Alameda people in regard to the matter, and the old committee from Oakland was re-appointed with the exception of J. P. Taylor, who is in Scotland at present. The other two members are M. J. Keller and Edson F. Adams. Another member will be appointed to fill Mr. Taylor's place.

COL. BRIDGES' LETTER.

The Board also received the following letter from Lyman Bridges and referred it to the Tunnel Committee:

"In accordance with your request, I have examined the approaches to the proposed tunnel through the divide between this county and Contra Costa county, and respectfully report that Mr. Nusbaumer, County Surveyor, courteously furnished me with a copy of his survey on the Alameda county side, and Mr. Minto, a well known surveyor of Orinda Park, Contra Costa county, gave me valuable data, and last but not least L. W. Kennedy, the able and intelligent pioneer for the old tunnel and grade, gave me valuable data, and others among them, Mr. Ballard and Mr. Martin, who confirms my judgments that the floor or grade of the proposed new tunnel should be at least 200 feet lower than that contemplated for the old tunnel. The length of this tunnel need not be more than 2,000 feet in addition to the approaching open viaducts.

"This will enable the eastern approaches to be commenced near Mr. Buckley's house at the first crossing of the San Pablo creek, and with a tangent with a down grade of 1 or 2 per cent it will be from 525 to 550 feet lower at the western portal than the top of the divide. From the eastern portal of this tunnel the San Pablo creek (water grade) to Fish Ranch and even Bryant, need not exceed 5 per cent grade. This level on the west, or Alameda side, will save fully one mile of grade and distance and make three grand connections. First with Claremont avenue, (present grade), second with Broadway and third with Thirteenth avenue and Brooklyn county road, via the Chabot, Kohler, Reichler and Dingee places, all with easy grades.

"If it is worth while to build any tunnel, it is best to build it right and at the proper level or elevation. This improvement will be for the future as well as for today. And every dollar expended should be on the line of what will be required for travel twenty-five years hence. Certainly if the old tunnel level is adopted another and lower level will be built sooner or later and a large amount of money wasted, besides the old level is located in the spring and will require expensive timbering while the lower level will be mostly through easily worked rock. What is worth doing at all is worth doing right, even if it takes longer to accomplish it. Very respectfully yours,

COLONEL LYMAN BRIDGES.

Chairman Breed was authorized to appoint delegates to the Trans-Mississippi Congress, which is to convene shortly at Salt Lake City.

The Executive Committee of the Board was requested to prepare resolutions favoring the annexation of the Hawaiian Islands, and send copies of the same to our Senators in Congress.

The Annexation Club, desirous of extending its work, was allowed the use of the rooms one night a month for meetings.

A letter was received from Charles N. Fowler, a New Jersey Congressman, calling attention to House Bill 3,145 introduced by him on May 10th, and providing for the establishment of a tariff commission for the purpose of investigating Federal taxation, recommending changes therein, and adjusting any inequalities in the existing law. The letter and bill were made a special order for the next regular meeting, when an extended discussion will be had under the leadership of Messrs. Keller and Kahn.

The following new names were proposed for membership and accepted: Metropolitan Butter Company, Uhl Bros., R. H. Chamberlain, Frederick A. Wilder, Hook Bros., Gas Consumers' Association and Peterson & Samuels.

AIDING THE NEEDY.

The Good Work in Which the Associated Charities Is Engaged.

The Associated Charities have sent out a plea asking the public to aid in supporting its Free Employment Bureau. The men ask for laboring work of any kind, and the women for house cleaning, washing, ironing, sewing, etc. Through this department, during the last six months, work has been found for 143 persons. Of this number five men, ten women and thirteen girls have secured permanent work, seventy-nine men and thirty-six women worked 277½ days, and the employment cards returned show that the sum of $393.55 has been earned for days' work. In addition to this work, the wood yard has during the past eight months furnished employment to 2,474 men. Total number of meal tickets issued, 2,751; total number of lodging tickets, 60; total number of grocery orders, 76; total number of ferry tickets, 37.

Resignation.

"Are you are not afraid that your high handed conduct will provoke a fight with some formidable power?" inquired the subordinate officer.

"No," replied the Spanish general, confidently; "if any nation thinks that it can whip me worse than I have been whipped in Cuba, let it go ahead and try."

SENATOR PERKINS AND THE TREATY.

He Is Not Inclined to Regard Annexation as a Necessity.

Some Points Advanced as to Why He Opposes the Matter.

Senator Perkinsh as thus declared himself regarding the proposed annexation of Hawwaii.

"I am familiar with the islands," said he today, "and I am very doubtful as to the wisdom of this policy. There is one point of some moment that I have not yet seen touched upon. Within the past year or two there have been a large number of merchant vessels built on the Clyde for the Hawaiian trade. They fly the Hawaiian flag, but are English vessels. Under the proposed treaty these ships would naturally become entitled to American registry, for they would come in with the islands.

"There is nothing in the treaty to prevent them from coming in nor to prevent Englishmen from building more vessels in anticipation of annexation and claiming American registry for all of them. In that case they would probably soon take away all of our coast-wise trade and render idle for some years our American shipyards

"There is another and perhaps more important question involved. The annexation of Hawaii would, it seems to me, utterly ruin the beet sugar industry that is now beginning to assume considerable proportions in California and other parts of the West. With coolie labor the Hawaiians produce sugar and refine it for 2 cents a pound. Beet sugar costs anywhere from 3½ to 4 cents a pound to produce, and we could not compete. Then, too, the planters of Hawaii have a trust just as tyrannical and importunate as the sugar trust, and it wouldn't be long before the two joined forces and had the whole country at their mercy.

"I shall not set up my personal views against those of the majority of the people, but I am far from being an enthusiastic annexationist. The idea that we need Hawaii as a coaling station is foolish, because ships going from San Francisco to Japan or China would have to go 500 miles out of their way to touch at Hawaii."

WELL TRAINED HORSES.

The Great Show Given by the Trained Animals of Prof. Bartholomew.

Professor Bartholomew, the famous horse trainer, will close his engagement at the Exposition Hall this evening. The performances are wonderfully interesting, and have attracted large audiences nightly. The horses are young and magnificently trained. They possess intelligence to a high degree, and some of their tricks are truly marvelous. The programme for tonight has been especially arranged in order to give an unusually excellent performance on the occasion of their farewell appearance.

Professor Bartholomew has the reputation of being an unusually successful horse trainer, and a visit to his show will successfully demonstrate his right to the title. Undoubtedly a large attendance will greet the closing performance.

Superintendent Tiffany Buys.

Superintendent Tiffany of the Piedmont & Mt. View Electric Line, has purchased a lot in the Flint tract on Oakland avenue, where, in the near future, he will erect a very pretty home. The sale was negotiated by H. B. Belden, the Broadway real estate dealer, who has also sold the adjoining lot to H. M. Hartstone, the assistant superintendent of the road. Mr. Belden also reports the sale this week of a lot on East Fourteenth street near Second avenue for Hugh Coyle to J. E. Dingwell.

Bicycle Philosophy.

A man must toil ere pleasure's thrill
Relieves this life so vexed.
You've got to pedal up one hill
Ere you can coast the next.

CASTORIA.
The facsimile signature of Chas. H. Fletcher is on every wrapper.

THE REALMS OF BLISS

Divines Turn the Thoughts of the People to the Life Beyond.

REFORM CHURCH STRUGGLES.

Efforts Made by the Pastor to Keep the Place Open.

SPIRITUALISTS IN THE GLEN.

Subjects Which Will Edify in the Pulpits on the Morrow.

The little French Reform Church in San Francisco is in financial straits, and the congregation has been compelled to seek new quarters at 927 Pacific street, the organ and fixtures at the old quarters, 1100 Powell street, having been attached. The cause of the difficulty is alleged to be due to the failure of the Oakland and San Francisco Presbyteries to give the support promised when the little church movement was commenced nearly three years ago.

The San Francisco Presbytery decided to withdraw its support last March, but the Oakland Presbytery has not contributed for over a year.

The pastor, Rev. Edward J. Dupuy, has worked untiringly since the movement was inaugurated, and the congregation is poor, the more wealthy of the French colony belonging to the Catholic Church. Rev. Dupuy is said to have been compelled to contribute the greater part of his stipend to keep the church alive, and has had to give lessons to earn the wherewithal for his daily bread.

The new quarters on Pacific street have been paid for for a month, and the unselfish pastor has no intention of abandoning the project. It is thought possible to continue the work with the pastor's subscription and the aid of the Presbyterian Board of New York.

The Spiritualists' camp meeting at Trestle Glen continues to be well attended. Tests are given daily by Mrs. Montague of writings and readings, and Dr. Sinclair has given a number of astrological readings. Lectures have been given this week by Rev. Dr. Hammond, Dr. Savartha and Mrs. Lois Warslbroker.

First Congregational Church—Rev. Chas. R. Brown, pastor. Morning service 11 o'clock, "The Power of the Commonplace;" evening service 7:45 o'clock, "A Struggle in the Night."

First Unitarian Church—Rev. E. F. Dinsmore will preach at 11 o'clock. No evening service.

Theosophical Society—Lecture by A. J. Johnson, subject, "The Science of the Soul;" at the Theosophical Library, Hamilton Hall, at 8 P. M. Open branch meeting every Friday evening; subject next Friday, "The Senses." All welcome.

First Free Baptist Church—on Twenty-first street, between Brush street and San Pablo avenue. Services at 11 A. M. and 7:30 P. M. In the morning the pastor, Rev. Philip Graif, will preach on "The Imperial and Attractive Christ," and in the evening on "Divine Voices of Nature and Life."

First Baptist Church—C. H. Hobart, pastor. Services 11 and 7:30. Morning topic, "Nazareth." The evening discourse will be in the series to young people and the subject "Backbone."

Central Christian Church—Edwards Davis, minister. Morning service 10:45, sermon to be selected. Evening service 7:30, subject, "The Mirage on the Plains of Our Commonplace."

Zion's German Evangelical Lutheran Church—Services at 10:45 A. M. The pastor, Rev. J. H. Theiss, will preach; subject, "The Rich Man and the Beggar." Services in Lorin Hall at 8 P. M.

Rev. Dr. Glen McWilliams will preach at the First Christian Church, Odd Fellows' Hall, Eleventh and Franklin streets. Communion services at 10:45 A. M.; preaching at 11 o'clock, subject, "A Christian in Name Only;" preaching at 7:30 P. M., subject, "Practical Work for God and Humanity."

First Church of Christ, Scientist—Loring Hall, Eleventh and Clay streets. Sunday at 11 o'clock A. M.; Friday at reading room, Twelfth and Jefferson streets, at 7:30 P. M.

First Methodist Episcopal Church—At 11 A. M. Dr. Kummer, the pastor, will preach on "The General Judgment." And at 7:30 P. M., on "Light."

Asbury M. E. Church, South—Preaching by Rev. H. C. Christian Saturday, June 19th, at 8 P. M., Sunday 11 A. M. and 7:45 P. M.

Brooklyn Presbyterian Church—Rev. S. S. Palmer, pastor. Rev. A. J. Buell will conduct the service in the morning and in the evening Rev. I. N. Hurd will preach.

Y. M. C. A.—Dr. Glen McWilliams, new pastor of the First Christian Church, has been secured to give his great lecture to men only on "A Secret Sin and Its Cause," at the Young Men's Christian Association tomorrow afternoon at 3:30 o'clock. Young men from 16 to 40 especially invited. No boys under 16 admitted. There will be good music and a vocal solo by Mr. Albert Piepenburg.

Rev. C. C. Herriott will preach at the Watchers' meeting, gospel tent, Broadway near Fourteenth at 3 P. M.

Tenth Avenue Baptist Church. The pastor, Rev. C. M. Hill will preach. Subjects: 11 A. M., "The First Gospel;" 7:30 P. M., "Moral Gravitation." On Sunday evening, June 27th, Mr. Hill's topic will be: "The Queen's Diamond Jubilee and Christian Progress."

Eighth Avenue M. E. Church. S. J. Carroll pastor. Preaching by the pastor at 11 A. M. Subject: "The Great Mystery of the Heart." At 7:30 P. M., Children's Day service and Sunday School concert. All invited. Sunday School at 12:30 P. M. Epworth League, at 6:30 P. M.

Pilgrim Congregational Church. In the morning: "Waiting for a Promise." In the evening: "The Wise Young Woman."

Immaculate Conception Church—Tomorrow being the Sunday within the octave of Corpus Christi, the services will take place as follows: Mass will be celebrated at 6 A. M., 7:30 A. M. and 9 A. M. and high mass at 10:30 A. M. The music of the high mass will be rendered by a choir of fifty voices. Leonard's latest mass will be rendered for the first time. The parts will be rendered as follows: Solo "Christe Eleison," Miss May Gilbert; solo, "Gratias" Miss Jose Lyons; solo, "Incarnation," Miss Shean; duo, "Et in Spiritum," Miss Lyons, Miss Gilbert; solo, "Hosanna in Excelsis," Miss Allen; solo, "Benedictus," Miss May Gilbert; offertory solo, "Ave Maria," Miss Allen; solo, "Agnus Dei," Miss Allen. Miss Mamie Conroy will preside at the organ.

The organ of the Immaculate Conception Church, although by no means the largest organ on the coast, is pronounced by connoisseurs to be the sweetest in tone.

The solemn feast of Corpus Christi, or of "The body of Christ," was formerly a holiday in the Catholic Church. At the third council of Baltimore the bishops presented a petition to the Holy Father, Leo XIII, to have the festival transferred to the following Sunday and the Holy Father listened favorably to the petition and granted the request, since which time the feast is celebrated on the Sunday within the octave.

Union Street Presbyterian Church, H. D. Brasefield pastor. Divine worship, 11 A. M., "City Evangelization;" 7:30 P. M., "People's Service."

St. Paul's Church. R. Ritchie rector. First Sunday after Trinity. Holy Communion, 8 A. M.; Sunday School, 9:45 A. M.; morning prayer and sermon, 11 A. M. Morning subject, "Through Failure to Success." Evening prayer and sermon, 7:45 P. M.

First Presbyterian Church, corner Fourteenth and Franklin streets. Rev. Robert F. Coyle D. D. pastor. Rev. John Rea assistant and Sunday School superintendent. At 11 A. M., Miss Florence Simms, International College Secretary Y. W. C. A. and Miss Emma Reeder, Pacific Coast Secretary, will speak. At 7:30 P. M., Professor R. R. Lloyd will preach.

Fruitvale Presbyterian Church, Fruitvale. Rev. E. E. Clark, pastor. Services at 11 A. M. and 7:30 P. M. Subject for the morning sermon: "Our Responsibility to One Another;" evening, "Some Church Hymns."

St. Andrews Episcopal Church, West Oakland. First Sunday after Trinity. Morning prayer and holy communion, 11 A. M. Evening prayer 7:30 P. M.

Thirty Fourth Street Methodist Church. The pastor, Rev. C. H. Jones, will preach both times. 11 A. M., "The Great Plaudit; Well Done." 7:30 P. M., "Jehovah's Challenge of War."

First A. M. E. Church. J. E. Edwards pastor. Services at 10:45 A. M. and 7:45 P. M. Morning subject, "Humility." Evening, annual sermon to Bethel Lyceum, subject, "The Harmony of Love."

Chester Street Methodist Episcopal Church—George W. Beatty will preach morning and evening. 11 A. M. "Cities of Refuge;" 7:30 P. M., "Am I My Broth of Refuge." 7:30 P. M. "Am I My Brother's Keeper." 6:30 P. M. "The Folly of Pride."

Church of the Nazarine—Corner of Eighth and Clay streets. Sunday school at 10 A. M. Preaching at 11 A. M. by W. E. Shepard. Dr. Widney of Los Angeles will preach at 3 and 7:45 P. M. Services on Wednesday at 2:30 P. M. and Friday 7:45 P. M.

First English Lutheran Church—Rev. J. E. Bushnell, D. D., pastor. Subject at 11 A. M. "The Rich Man and Lazarus," at 7:30 P. M., "The Only True God." All welcome. Pews free.

Universalist Church—Corner of Twelfth and West streets. Services at 11:00 A. M. Rev. E. E. Hamand will deliver a discourse on "An Age of New Revelations."

Market Street Congregational Church—Corner Market and Eighteenth streets. Rev. E. S. Chapman, D. D., pastor, will preach tomorrow morning and evening. Subjects, at 11 A. M., "The Praise That Glorifies God." At 7:45 P. M. "The Praise That Wins the Victory." A day of praise and thanksgiving for the great favors recently received from the East. All friends invited.

AT LEONA HEIGHTS.

Open-Air Music Will Please Visitors on Sunday.

The Sunday concert at Leona Heights will be a particularly good one. It will be as follows:

March, "California Bear".....Homeier
(Dedicated to N. S. G. W.)
Overture, "Militaire".....Ch. Puerner
Italian Waltz, "La Serenata".....
.....D'Arcy Jaxone
Cornet Solo, "Faelita".....Hartmann
(Air with variations performed by Tom Valerga.)
"Dolores," Mazurka.....G. Voelker
Medley of Popular Songs.....L DeWitt
Descriptive Piece, "A Hunting Scene"
.....P. Bucalossi
Overture, "Merry Wives of Windsor".....C. Nicolai
Serenade .....M. Moskowski
Ballet Music from "Faust" Suite 1
.....Gounod
(1) Waltz Corps de ballet. (2) Ensemble of Helen and her Trogan Maidens. (3) Entry of the Nubian Slaves. (4) Solo Dance of Cleopatra.
Dance Characteristique, "Congo Frolic".....C. Baar
Fantasia on "My Old Kentucky Home".....C. Dalby
(With variations for baritone, cornets, clarinet and basses.)
Polka, "None but Her"....P. Fahrbach
"Black America," a Negro Oddity
.....H. Zickel

IN PIEDMONT GROVES.

A Fine Concert Will Be Given at Blair Park Tomorrow.

The programme for the concert Sunday at Blair Park by Ritzau's band will be as follows:

March, "Stars and Stripes Forever"
Billy Fletcher, "The funny old gal."
Overture, "Pique Dame" .....Suppe
Prof. Tint, "The Frog Man."
Waltz, "On the Beautiful Rhine"
.....Keler Bela
Oakland's Colored Quartette.
Mazurka, "La Tzigane" (Hungarian).....Ganne
Punch and Judy for the children, by Prof. Moreom.
Duo for cornet and euphonium—Miserer from "Il Trovatore"..Verdi
Messrs. L. N. Ritzau and L. Klotz.
Musical Fletcher—"Anything you play you get."
Operatic Selection, "Robin Hood" (by request).....De Koven
Hicks Sawyer Big 4—New Songs.
Xylophone Solo .....Mr. Hopkins
Prof. Tint, the World's Greatest Contortionist.
Caprice, "The Grumblers"...Ringleben
Vertelli's Royal Marionettes.
Patrol, "The Darkies" .....Lansing
Balloon ascension (new balloon)—A prize (on exhibition in J. T. Moran's window) will be thrown from the balloon every Sunday.
Galop, "Sells Bros.' Circus".....Yanke

NAVAJO INDIAN GOODS.

Interesting Facts About the Wonderful Blanket—The Red Man's Eye for Color.

The following facts about the Navajo blanket, given by a traveller in "The Land of Sunshine," Charles F. Loomis, cannot fail to prove interesting:

"The Navajo Indian of New Mexico and Arizona cannot vie with the modern Turk in rugs, but when it comes to blankets he can beat the world—or, rather, he could, for it is nearly a generation since a Navajo blanket of strictly the first class has been created. Here is a lost art—not because the Navajos no longer know how, but because they will no longer take the trouble. They make thousands of blankets still—thick, coarse, fuzzy things, which are the best camping blankets to be had anywhere, and most comfortable robes. But of the superb old ponchos and zarapes for chiefs—those iron fabrics woven from vayeta (a Turkish cloth imported specially for them and sold at $6 a pound, unravelled by them, and its thread reincarnate in an infinitely better new body)—not one has been woven in twenty years. It is a loss to the world, but the collector who began in time can hardly be philanthropist enough to lament the deterioration which has made it impossible that even the richest rival shall ever be able to match his treasures.

"There are still Navajos (twenty thousand of them) and there is still vayeta; and as there are people who would give $500 for an absolutely first-class vayeta blanket, you might fancy that the three things would pool. But that is to forget the Navajo. He is a barbarian, to whom enough is an elegant sufficiency. By weaving the cheap and wretched blankets of today—wretched, that is, as works of art—he can get all the money he desires. Why, then, toil a twelvemonth over a blanket for $500 (which is more coin than he can imagine, anyhow) when a week's work will bring $5?

"The art of the Navajo blanket is as old as Plymouth Rock—and almost as bigoted. You can tell a genuine just as far as you can see it. It is a curious fact, known to the student, that when left to himself the Indian never blunders in color. It is only when too long rubbed with our shoddy civilization and poisoned with the cash and cheapness of our aniline dyes that he perpetrates atrocities. His eye for color is elemental and absolutely correct. Red is king—and no magenta, mauve or lake, but true red. Blue is good, because it stands for the sky, and green because it is the grass, and yellow for the sun, and white for the clouds and snow—and these are the only colors found in a strictly perfect Navajo blanket. To the Indian color is a part of religion, and purples and pinks and other colors he never can use until he is fully corrupted. The blanket of today is the most graphic witness to the falling off of the aborigine that ever came into court. It is full of hues that any decent Indian knows to be literally infamous. A generation ago a Navajo would have been put to death by his people if simply found in possession of one of those with colors. But the true old blanket was as perfect in its color scheme as in its weavings—and I have blankets which have for seventy-five years done duty on an adobe floor.

"Of course, at all times these gems were comparatively few. Not every Navajo weaver was a master, and not so many could afford a blanket whose thread cost $6 a pound as could "stand" the natural wool at 30 cents. But what has done the most to make the old-time blanket scarce is the fact that it was almost invariably buried with its owner. In the Christian graveyards of the Pueblos, in the barbaric, lonely last cuddling places of Navajo captains, the vast majority of the perfect blankets have gone to the worms. I myself have seen ponchos not three collections in the world could match today swathed about a corpse and covered with six feet of earth, and you can fancy if that would make a collector gnash his teeth."

CORRECTIONS.

The following descriptions appear erroneously in another column.

48824	A E Tobrock—In Gaskill Tract, lot 22, blk C.....	4 43
49068	Andrea Jensen—In J H McElblk 3	1 20
	re-sub lots 13 and 14, blk 1.....	2 60
	contg 5 acres, imps and prop.	1 48

JAMES B. HARBER,
Tax Collector of the County of Alameda, California.
Dated this 5th day of June, 1897
Oakland, California.

Happy Are They.

Thousands are using Dr. Byran's Kola Vitality Beans. They bring back lost vital powers. 25 cents. For sale only by A. J. Dibert & Company, 1111 Broadway.

Sale Going On

By order of Charles Wollpert, trustee, at H. Schellhaas' store, No. 419 Eleventh street. Goods must be closed out.

FOUND AT LAST! WHAT?

That E. C. Lyon, the Furniture King at 1253 Broadway opposite the Postoffice is cutting old prices all to pieces in furniture, carpets and ranges, new and second hand for cash. He sells the goods. Small expenses, small profits, quick sales. Are you going to move? Finest express wagon in Oakland. Telephone, 835 Black.

HAIR SPECIALIST.

Henry C. Kuester, 1012 Washington street. Gray, falling, scalp troubles; positive remedies.

Crazy Music

Let us explain: The action of a Piano corresponds to the brain of a man—one mental weakness makes a lunatic. One defect in the ACTION makes a cracked, crazy piano. There are places for lunatics. Crazy pianos are mostly in second-hand stores. Look out for them. They cost nearly as much as a new one we sell for $900.

Clark Wise & Co.
8 1108 BROADWAY

ADVERTISEMENTS.



FIREWORKS

Assorted boxes for the children. Each box includes Firecrackers, Torpedoes, Etc. $1.00, $2.00, $3.00

DON'T YOU WANT A LAWN DISPLAY? Assortments $5, $8, $12, $20 and up.

SAVE MONEY

By buying direct from the makers

California - Fireworks - Co.

FACTORY 16th Ave. and L St. SALESROOM 219 FRONT STREET Bet. Sacramento and California San Francisco, Cal.

PHONE FRONT 38

Well, We Have Come to Stay. Alameda People Have Decided so

EVERYTHING BELOW SAN FRANCISCO AND OAKLAND PRICES.

Fancy Dry Goods, Gents' Furnishings, Dress Goods, Notions.

Special Reductions for Balance of This Week

JOHN ELDER,
Cor. Park St. and Santa Clara Ave. Alameda
ODD FELLOWS' BUILDING

N. P. JENSEN Proprietor

The Louvre

14TH AND BROADWAY

A Modern Place for Modern People

Private Dining Hall and Rooms for Ladies.

The Best Domestic and Imported Beers, Wines and Liquors.

Are you a Property owner? Interested in street work? Heard of the Williams' Paving Blocks? Office 10th St., bet. Broadway & Washington.

Bicycles At Reduced Prices

A limited number of ladies and gents wheels, black enamel, any tire, each wheel guaranteed.

$40.00

SUNDRIES AT CUT PRICES . . .

We leave these prices to the observation of the rider

Bunker Saddles, pneumatic, $3.00 each
Messenger Saddles, hygenic 1.75 each
Toe Clips, "O. K." - - - 15 pair
Twenty Century Lamps - - 2.50 each
Oil Cans - 5c each ½ pint Oil 20c can
Other goods in Proportion

OAKLAND CYCLERY 1221 to 1227 Broadway, Oakland
C. G. Field, Manager

FOUND AT LAST.

The Best Camping Spot on the Coast—Most Beautiful Spot on Earth.

Dr. C. C. O'Donnell's Mineral Springs at Glen Ellen, Sonoma County, Cal.

The waters of these springs are the greatest remedy for lung diseases, liver, stomach and bladder complaints, rheumatism, catarrh, etc., in the world. The springs are on the Sonoma and Calabegas Creeks, 46 miles from San Francisco, via. the S. P. & N. P. or S. P. Ry Co. Four trains daily. The bathing is healthful, luxurious and stimulating. Fish and game are abundant. 20 cottages of 3 to 5 rooms, completely furnished, are beautifully shaded by luxurious trees. Church on the Grounds; grocery, etc. Lower than San Francisco. Address

DR. C. C. O'DONNELL
1206 Market Street, San Francisco.

Our gasoline burns well in all stoves.

SMITH & BAXTER,
Successors to G. W. Arpin
Offices: Webster and 9th Sts. Tel. Main 104.

WILCOX COMPOUND TANSY PILLS
The only reliable female regulator. Never Fails. Sold by druggists, $2.00. Send 4c. for Woman's Safeguard. WILCOX MEDICAL CO. 2128 S. 8th St. Phila. Pa.

SANTAL MIDY
These tiny Capsules are superior to Balsam of Copaiba, Cubebs and Injections. They cure in 48 hours the same diseases without any inconvenience. SOLD BY ALL DRUGGISTS.

SOCIETY NEWS

Nuptials Beneath Canopies of the Richest of June Roses.

BRIGHT AND WINSOME BRIDES

The Annual Hegira to the Hills, the Ocean and the Woods.

SOCIAL HAPPENINGS AT HOME

An Interesting Resume of the Leading Events of the Week.

I'm ashamed to begin every letter with "such a quiet week, my dears" and so, just to vary the monotony, I'm going to say, "A better week than we deserve," and mean it, too. For there have been two weddings and two lawn parties to relieve the monotony, heigh-ho!

I guess I'll begin with the weddings. They are first in the natural order of sequence. Well, Esther Needham was married Wednesday afternoon with a pretty striped canopy leading up to he Methodist Church, for the bride to walk through. It was a pretty wedding, in some respects unique. There were no bridesmaids, but four girl ushers seated the people. They were all in white organdie, these pretty ushers, with big hats of white mulle, tied underneath their chins with full white bows. The bride, also, wore white organdie and a dear little round hat of white. She was very piquant and sweet. The newly married pair will live in Woodland.

* * *

Olive Reed and Seth W. Cushman were married on Wednesday evening at the home of the bride's father, 1257 Filbert street. It was a pink and white wedding with ropes of pink ivy geranium stretching from chandelier to cornice. A grill of pink geraniums stretched between the two parlors and partially filled the bay window, where the initials "C" and "R" were entwined. Under this bower at 8 o'clock, Dr. E. S. Chapman pronounced the nuptial vows.

The bridal procession was divided into three parts. The quartette in which Miss Reed had always sung, transformed into a trio, sang the bridal trio from Lohengrin. Mrs. John Libby, Miss Anna Shepherd and Miss Marie Smith, all in white, began the song at the top of the stairs and proceeded singing to the piano in the back parlor, where Miss Margaret Cameron played the accompaniment. The groom and his best man, Howard Swales, with the clergyman, came in from the hall, and the bride on the arm of her father, preceded by the maid of honor and the bridesmaids, entered from the dining room. The bride's gown was a very lovely one of heavy white satin, cut low in the neck, though long-sleeved. A wide bertha of Duchess lace and Duchess lace at the band finished the gown, which was not trained. The groom's gift—a handsome fire opal ring, surrounded with diamonds was worn. The bridal bouquet was a shower of pink Duchess roses, tied with white tulle.

The maid of honor, Miss Aimee Reed and the bridesmaids, Miss Ellis of Sunol and Miss Eva Reed, were gowned alike in white organdie over pink swiss. The skirts were very full and looked like the ball gowns of 1860. They were trimmed with rucheing of white tulle and garlands of lovers' knots in Valenciennes insertion. The waists were puffed with bands of insertion, elbow-sleeved with low square necks. The bouquets were of pink carnations and Hawaiian grasses.

From 8:30 until 10 a reception was held. Only relatives were present at the ceremony, but some seventy-five guests were bidden to the reception. Mr. and Mrs. Cushman and the bridal party received in the bay window and were most heartily congratulated, upstairs the presents were displayed. There was a very large collection, including many silver toilet and table articles, a big crystal punch bowl and glasses, hand painted porcelain, pictures and books. In the dining room and the veranda, which had been canvassed in, decorated with wood wardia ferns and lit with pink candles, supper was served at tete-a-tete tables. The bride's cake was distributed in dainty boxes tied with pink ribbons. Later the bride threw her bouquet. It was caught by Miss Mabel Craft. Mr. and Mrs. Cushman left for San Francisco and thence for a brief honeymoon at Monterey. The bride's going away gown was a very pretty one of gray cloth, tailor made. Under the blazer jacket a blue silk waist was worn. A handsome hat, trimmed with corn flowers, completed the toilette. Upon their return, the Cushmans will reside in a charmingly furnished flat on Octavia street in San Francisco. Mrs. Cushman will continue her church singing.

I suppose there was not a more universally beloved girl in Oakland than Olive Reed. No wedding or concert or dinner or funeral was complete without her sweet voice. She is a very pretty blonde, with a face as sweet as her nature. No wonder people loved her. I hear that there were stacks of presents from people not even asked to the wedding, but who wanted to show some mark of appreciation. A great many musicians attended the reception. Dr. Gilbert Graham sang the "Yeoman's Wedding" and Andrew Bogart sang. Francis Stewart was among the guests. The man Miss Reed has married is from Alameda and personally unknown to most Oaklanders. He is an extremely handsome man, with dark hair and eyes and an accomplished pianist. He is with the San Joaquin Valley Railroad.

* * *

Mrs. Elizabeth Sanborn of Fruitvale gave the entertainment of the week on Thursday afternoon. It was a Tuolumne County reunion, but many Oaklanders and all Fruitvale was invited. The day was perfect, the entertainment charming as Mrs. Sanborn is an accomplished hostess.

Many of the Fruitvale girls had been invited to receive with Mrs. Sanborn. Among others she was assisted by Mrs. Henry Wetherbee, Mrs. Farnum, Mrs. Valentine Hush, Mrs. Magee, the Misses Hush, Miss Grace Sanborn, Mrs. Judge Robbins of San Rafael and Mrs. John Loving of San Francisco. A number of the girls and youths of the younger set, Miss Grace Sanborn's friends were there. Among them are Marietta Havens, Miss Kittridge Ida Belle Palmer, Florence and Blanche Sharon, Pauline Fore, Chrissie Taft, Margaret Knight and many others. They were so sweet in their crisp lawns and organdies.

There were speeches on the lawn by the Tuolumnites, grace hoop, tennis, croquet and music, cherry picking above all, a battle of flowers on the lawn, ice cream in the arbors, punch in the orchard, and the demuter coffee in the house. Some 300 people were present and all pronounced it by far the most delightful reunion they had ever had. Mrs. Sanborn was elected president for the coming year.

* * *

Miss Bernice Landers of San Leandro gave an open-air luncheon this week to Mr. Macfarlane of Waikiki, now visiting here. Miss Landers was assisted by Ida Belle Palmer and the luncheon was very novel, dainty and charming, and if it was not as balmy as the Hawaiian clime. The guests were Mrs. J. C. Kirkpatrick, Miss Newlands, Mr. and Mrs. Avery McCarthy, Messrs. Hubbard, and Miss Wagner were nearly all recent visitors at the Islands, and partakers of Mr. McFarlane's hospitality.

* * *

Mr. and Mrs. T. Edward Pope are rejoicing in the return of their only daughter and her husband from San Diego. They will make their home in the future in San Francisco.

* * *

Miss Ethel Hornick, the dramatic reader, has had a wonderful piece of god luck. She has been engaged with the Daly Company—not in the singing chorus, but to have a small part. To say that she is delighted, does not express it at all. They leave almost immediately for London. Mrs. Hornick has gone East to accompany her daughter.

* * *

Mr. and Mrs. Oliver Ellsworth are back from their wedding trip and settled in their new home on Linden street.

All the Whitneys, Anita, Mary and Violet, are in Mill Valley, guests of Mrs. Ritter and Miss Carrie Ritter who have taken a cottage there.

The Folgers have gone to San Rafael again for the summer, where they had a lovely time last year.

Mrs. W. E. Sharon is chaperoning a camping party in Mill Valley.

Mrs. Gilbert L. Curtiss and Miss Hazel Curtiss are visiting Mrs. Stephen R. Sill on her ranch near Stockton.

Mrs. M. Willett, formerly of East Oakland, now of Palo Alto, is chaperoning a party of young people now in the Yosemite. Among them are the Misses Frear of East Oakland.

The Merry Tramps of East Oakland are camping near Healdsburg. For twenty-five years this organization has camped until they have reduced it to a science. Among the party is Mr. and Mrs. W. C. Mason, Mr. and Mrs. Roberts of San Lorenzo, and some of the Williams and Melvin families. They are having a delightful time.

Mr. and Mrs. Fred Stolp have given up their San Francisco flat and have returned to Oakland to live.

Mrs. R. W. Gorrill and Miss Grace Gorrill will soon leave for the East.

Mrs. Henry Vrooman and daughters are on their ranch near Santa Rosa. In the fall the two younger daughters go East to school—Beatrice to Smith College and Miss May Vrooman to the Boston School of Technology. Miss Rachael Vrooman and her mother will give up their house and board for the winter.

Miss Ethel B. Pomeroy, Miss Jennie McComb, and Mrs Madge Witham will leave soon for the Hawaiian Islands. Miss Pomeroy will paint there.

Mr. and Mrs. E. G. Lukens have returned from a somewhat extended Eastern trip.

A large party of Oakland physicians, among them Dr. Myra Knox, have gone to Vancouver Island. They will be gone about ten days.

Mrs. Pedar Sather was recently the guest of Mrs. P. N. Remillard in San Jose.

Mr. and Mrs. George W. Reed and family have gone to Highland Springs.

Mr. and Mrs. Ed Hall, Jr., of East Oakland will summer at Pacific Grove.

* * *

The Haslett family of Alameda have gone to Blithedale, Mill Valley, where they will remain until after the 4th of July.

Quite a party of Oaklanders will dine on the Monterey on Sunday evening.

Mrs. Fred Clift and the little girl have returned from the East.

* * *

There have been a number of deaths of well known people this week. Mrs. Isaac Requa has suffered a bereavement in the death of her brother-in-law, John W. Shaw, of New York city. Mr. Shaw was a pioneer in California and Nevada, a successful miner and railroad man. After he went to New York he engaged in railroading and died a very wealthy man. His death was sudden, but not entirely unexpected. He had been ailing for some time with an organic trouble. Mrs. Shaw, who is very stately and handsome, is a sister of Mrs. Isaac L. Requa. She recently spent a month at the Palace, and Highlands and returned to New York in time to nurse her husband during his last illness. Mrs. Shaw is bringing the body of her husband, in their special car, to Sacramento, for interment. The only daughter of the house died some time ago, at the age of 17.

A sad death in East Oakland was that of Mrs. Robert Gardiner. Mrs. Gardiner had lived in East Oakland for years, and was well known in Congregational Church circles. Of late years she has not been well. Her elder daughter, Charlotte, married Fred Dingley and is now a widow.

The death of Hiram Tubbs was not unexpected. He has been ill for months attended by his wife, step-sister and his granddaughter, Miss Ethel Kellogg, who have attended him most faithfully. He would not have a nurse and the three have worn themselves out. His death will put the Henshaws and Greenwoods in mourning for the winter.

Every one is looking forward to the wedding of Miss Jessie Coleman. Although so few are invited, there will be many presents.

"To him who hath shall be given," you know. Silver is marking everywhere, and there will be cut glass galore. It does not matter that the wedding is to be small, after all, since every one is out of town.

That came near being a fatal accident for the Millers, but fortunately they survive almost without injuries. It was a miraculous escape.

* * *

Fred Stratton, his daughter Cornelia and Miss Elsie Lee, his sister-in-law, are at the Raymond, Los Gatos.

A. Schilling has gone to Highland Springs.

Mrs. P. E. Bowles will shortly leave for the Hawaiian Islands.

Just at present this town is very full of scandals. It behooves one to keep their eyes and ears to themselves or they may hear something, neither to their own or their neighbor's advantage. Two prominent men are being sued for a lobbying bill not paid. A woman has been arrested for robbery. Oh, we are very fin de siecle, I do assure you.

* * *

There is a funny little story about our own Mrs. Malaprop. What do you think she is doing now? Just as soon as ever she became wealthy she started to say "ither" and "nither," with the long "i." She still says them and in the same breath "I have went" and "the carriage has came." Dear lady, why does not some one tell her?

* * *

Mr. Fred Stratton is to address the Political Equality Club at the home of Mrs. Greenman on Sixth avenue, near Fourteenth street, East Oakland, on Tuesday evening. His subject will be municipal government, and the public is invited as well as members. It will undoubtedly be a very interesting lecture, as the Senator is qualified to speak on these things.

* * *

Here is a letter I received from the country:

——— SPRINGS, Lake County.

"Dear old Girl, not 'pard:'—There are lots of Oaklanders here and I just wish you would come up and write them up. They deserve it. They wear their very doudiest things except on Saturday night, when the men come. Then they spruce up. Otherwise they lie around in hammocks in slippers down at the heel. One ambitious mamma with two daughters is here. She wants to marry them off, but the older is too fat and the younger has such a red nose, you would swear she drank. I'm afraid it's no go this season. The men are shyer than the trout that won't be caught by us. They are out for stuff, or beauty, or figure or brains or something—a girl must have some specialty in order to attract. Mine is gossip, if you want to know. Soberly, I don't like it up here. The dust gets into my shoes and that enterprising mother, who works from dewy morn to dewy eve, worries me. Hurrah for Greater Oakland.

"PEGGY."

And "Hurrah" say I, though I do not live in an annexed district. We'll beat New York yet. In the meantime au revoir.

THE MEDDLER.

THE MUNSON PARTY.

Mr. and Mrs. James Munson invited a number of their friends to their newly completed home in Berkeley Saturday evening to celebrate the house-warming.

The guests were: Mr. and Mrs. Bonniksen and Mr. and Mrs. N. Nunchen of Oakland, Mr. and Mrs. V. Nilson, Mr. and Mrs. J. Nilson, Mrs. Lundquist, Mr. and Mrs. K. B. Trudilson, Mr. Heide, Mr. and Mrs. Asmusen, Mr. and Mrs. R. Krull, Mr. and Mrs Jorgensen, Mrs. Libee of San Francisco, Miss Emma Campbell, James Andersen, A. Croker, Miss Gentsen, C. L. Andrews, the Messrs. Becker of East Oakland, Miss Sophie Munson, Fred Holtum, A. E. Matches, Mr. and Mrs. Hunter.

THE HUGHES PARTY.

The sixteenth anniversary of Miss Alice Hughes' birth was the occasion for a delightful gathering at the home of the young lady's parents in Alameda. The guests were: Mr. and Mrs Hildebrand, Mr. and Mrs. Nisson, Mrs. Zurm, Mrs. Gaige, Mrs. Altvater, Mrs. Walton, Mrs. Cuneo, Misses M. Casey, Lillie Foppiano, Clorinda Foppiano, Grace Cummings, Irene Hildebrand, Mollie Haley, Alice Hughes, Marguerite Altvater, Lena Altvater, Masters Ellis Cummings, Willie Leary, George Altvater, Willie Conway, Andrew Verdelli Peter Bias, Sam Joseph, Willie Patterson, George McGonagal, John Hughes, Willie Hughes, Charlie Foppiano, Ralph Walton and others.

L A Head. MGcmf

THE HYRUP PARTY.

A delightful birthday party was enjoyed at the home of Miss Elizabeth Hyrup in Alameda Monday evening. Among those present were Miss Kugelberg, the Misses Davis, Miss Mattheis, Miss Sharp, Miss Kittie Bennett, Miss Clara Bennett, Miss Vena Noy, Miss Fox, Miss Hyrup, William Mattheis, A. H. Woodward, William Davis, Mr. Furst, Mr. Hynes, Arthur Goldsworthy, S. F. Kugelberg and others.

APPOMATTOX W. R. C.

Appomattox W. R. C. celebrated its thirteenth anniversary at Syndicate Hall Thursday evening with a fine programme and banquet, which was enjoyed by a large number. Those taking part in the programme were: Edwin Strickler, piano; Miss L. C. Genung, vocal solo; Judge Gibson, address; Rev. Edwards Davis, reading; Mrs. Loresby and Mrs. Burns, piano duet; Miss Edna McLaren, zither solo; Alma Ferris, delsarte; Georgia Horton, musical selections.

BOYS IN CAMP.

Bohemia Grove, Guerneville, presents a lively scene this week, as the camping place of the Boys' Brigade. The following camps are represented: Company A, Alameda Presbyterian Church, Captain Emmet Jones; Company C, Alameda Congregational Church, Captain E. J. Walker; Company E, Captain Victors, and the Hospital Corps, Lieutenant B. G. Elliott, of Christ Episcopal Church, Alameda; Company D of East Oakland, Lieutenant H. Woodcock; Company G of Sacramento; Company H of West Berkeley, Captain W. S. Boddy; Company I of San Francisco, Major Moore.

The following Alamedans compose the auxiliary camp: Mrs. F. S. Brush and children, Mrs. J. W. Brown, Miss Ritta and Ralph Brown, J. E. Baker, Carleton Baker, Miss Mamie Chappel. Miss Edith McKean and the Hand, Burrell and Dickson families.

NAHL--SHOWL.

The wedding of Miss Edna Hall and William Otto Showl of Alameda occurs today and promises to be a very pretty affair. The bride is the sister of Virgil T Nahl, the artist. She was a bridesmaid at the Delanoy-Powell wedding, and is the first of the charming attendants to follow the footsteps of the bride at that time.

MERRY PICNICKERS.

A merry party of picnickers from Alameda invaded Redwood canyon last Sunday and spent a thoroughly enjoyable day amid the beautiful surroundings of the canyon.

Those who composed the party were: Mr. and Mrs Max Gundlach, Mr. and Mrs. Albert Strunz, Mr. and Mrs. James McMaster, Mr. and Mrs. Harry Transue, Mr and Mrs. Allan Bryne, Alfred V. Fisher, Mrs. L. A. Bechtel, Mrs. M. Boundina, Mrs. Captain White, Miss Sophie Fink, Miss Bessie Bryne, Miss Hazel Gundlich, Miss Theresa Bechtel, Miss Mildred McMaster, Rudolph Strunz, Harold and Percy Transue and several others.

ZEH--SCHOENMANN.

Gottlieb Zeh Jr., and Miss Mollie Schoenmann were quietly married last Sunday at Stockton. There were some objections on the part of the parents to the wedding and so the young people went to Stockton for the ceremony. They will reside in this city.

LEVY--BROWER.

The wedding of Miss Adele Levy and Dr. Clinton Brower took place in Alameda last Tuesday. Only the relatives of the family attended.

Dr. and Mrs Brower will be at home to their many friends tomorrow from 2 to 5 P. M. They will make their home at 531 Twentieth street. The bride is the daughter of Mr. and Mrs. Emanuel Levy of Alameda.

A YACHTING PARTY.

The yachts Emerald and El Sueno carried a party of pleasure seekers on the bay Monday evening, in command of Captains Taylor and Leonard respectively. The following Alameda people enjoyed the beautiful sail: Commodore Leonard, Zona, Mary and Mattie Leonard, Captain Taylor, Colonel and Mrs. J. J. Tobin, E. C. Brown, Mr. and Mrs. Hervey Darneal, Thomas O'Connor, P. G. Gow, Dr. and Mrs. Pond, Miss Pond, Miss Damen, Miss Brose, W. P. Humphery, Miss Cecil Wisswall, Mr. and Mrs. H. Ward, Ed. Shaw, H. K. Field, Charles Field, H. W. Field; Mr. Parkhurst, Miss Le Count, Douglass Waterman, Miss Sadie Harnden, Miss B Harnden, G. W. Lewis, C. I. Dillon, W. L. McGuire, Thomas Taylor, R. W. Campbell, Miss C. Campbell, Miss H. E. Taylor, Lin Palmer and others.

NEEDHAM--MERING.

One of the prettiest weddings of the season was celebrated in the First Methodist Church late Wednesday afternoon, when Miss Esther Needham, the well known singer, became the bride of Charles Mering, a wealthy resident of Woodland.

The ceremony took place at 5:30 o'clock but long before that hour the church began to be filled with guests. The church had never been more prettily adorned than it was on the occasion. The decorations were skillfully supervised by Miss Augusta Evans, who showed exquisite taste in her arrangements of flowers and greens. The choir loft was hidden behind a mass of green ferns and palms. Not a glimpse of the tall organ pipes was visible through the dark green foliage. A grill of pink daisies in a delicate lace work of smilax screened the gallery from the main auditorium. A screen of the pretty pink blossoms took the place of the pulpit. Ropes of daisies extended from the gallery to the lofty chandelier, forming an open lacelike roof of pink above the guests. In the two main aisles were erected archways of green, through which the bridal party passed. Another pretty innovation was the girl ushers. Six pretty young girls clad in dainty gowns of white were busily engaged in seating the guests.

Promptly at 5.30 o'clock, the great doors of the church were closed and the bridal party entered through the lower side door. The six ushers marched down the main aisles and stood waiting for the brides and her small attendant. As the triumphant Lohengrin bridal chorus arose from the singers hidden behind the flower screen, the bride entered. The ushers marched in advance in couples. Then came the dainty little flower girl, Charlotte Hurd, strewing roses as she came. Her pretty little basket was filled with rose petals which scattered by the little maiden made a fragrant pathway for the bride.

As the two ushers in advance passed under the last archway, they separated and the ushers divided forming two lines through which the flower girl and the bride passed.

At the altar the bride was met by the groom and by her father, who performed the impressive ceremony.

Then the procession formed again, headed by the bride and groom, and marched through the green arches and down the long aisle.

The bride looked extremely pretty in a gown of white organdie over heavy white silk. The silk slip was cut slightly rounded in the neck, and the white throat gleamed through the thin organdie and lace. The shirred sleeves were finished with ruffles of lace. A wide ribbon sash was fastened around the slender waist. A picture hat of white lace and plume with ties of white chiffon surmounted the masses of dark hair.

The little flower girl was charmingly gowned in white lawn with lace insertion.

The six ushers, Misses Augusta Evans, Ida Larkey, Elizabeth Kinsey, Louise Herring, Clara Louise Safford, and Marion Miller, who acted as bridesmaids, were gowned alike in white organdie. The shirts were trimmed a foot deep, with narrow ruffles. The bodices were creations of puffs and insertion. They wore big picture hats with ties of mulle.

The music at the wedding was unusually fine, for the bride has many warm friends among local musicians. The organ selections played by Miss Constance Jordan, included Allegretto by Tours, Andante in A flat by Batiste, and Romance. A double quartette composed of Sofia Newland, Mrs. A. A. Dewing, Mrs. Lena Carroll Nicholson, Miss Grace Carroll, J. M. Robinson, Thomas Rickard, Chas Phillpot and W. W. Davis, sang Lohengrin's Wedding March at the approach of the bridal party. During the ceremony "Call Me Thine Own" was played very softly, Frank Howard played an exquisite 'cello solo, "Protestations," by Noris. At the conclusion of the ceremony Mendelssohn's Wedding March was played.

Directly after the ceremony the bridal party went to the home of the bride's parents on Caledonia avenue, where a dainty wedding supper was served. Later in the evening Mr. and Mrs. Mering left on a wedding trip. They will make their future home in Woodland, where the groom has large land interests. The bride is well known in musical and church circles, and has for some time been a member of the choir of the First Methodist Church. She has a beautiful voice, exquisitely trained and her singing and sweet personality made her a general favorite.

Among the many invited guests were Miss Stella Ames, Dr. and Mrs. Adams, Miss Adams, Mrs. Judge Ames, Mr. and Mrs. John Ames, Mr. and Mrs. Ashley, Mrs. Archibald, Miss Archibald, Mr. and Mrs. Dr. Aiken, Miss Edna Atkinson, Mrs. Allen, Miss Lizzie Berry, Miss Bates, Mr. and Mrs Benham, Mrs. Bradley, Miss Ida Bradley, Mr. and Mrs. Babb, Dr. and Mrs. Burns, Misses Barrington, Prof. and Mrs. Bunnell, Captain Burnett, Mr. and Mrs. E. C. Brangs, Mr. and Mrs. Backus, Mr. and Mrs. Bronson Bangle, Misses Burrall, Mr. and Mrs. Thos. Baxter, Mr. Wm. Beck, Mrs. Beckman, Misses Beckman, Dr. and Mrs. Bakewell, Misses Bakewell, Messrs. Bakewell, Mrs. Brown, Misses Brown, Miss Briggs, Mr. and Mrs. J. Beckwith, Mrs Bradley, Mr. and Mrs. Booth, Mr. and Mrs. Lester Burpee, Miss Winona Brown, Miss Barnard, Mr. and Mrs. Alfred Bush, Miss Baker, Miss Susan Clark, Mr. Concannon, Miss Concannon, Dr. and Mrs. Carroll, Miss Belle Chamberlain, Miss Cannon, Mr and Mrs. Carter, Mr. and Mrs. Campbell, Miss Gertrude Campbell, Mr. and Mrs. Campbell, Mr. and Mrs. Caroll, Miss Grace Caroll, Mr. and Mrs. Carroll, Miss Coplin, Mrs Cameron, Miss Cameron, Mr. and Mrs. Chamberlain, Misses Clift, Dr. and Mrs. Chapman, Mrs. Clow, Miss Clow, Misses Clock, Dr. and Mrs. Cunningham, Mrs. Campbell, Mr. and Mrs. Dow, Mr. and Mrs. Drew, Dr. Chas. Dukes, Mr. Claude Dukes, Mr and Mrs. Dewing, Dr. Clarence Dodge, Mr. and Mrs. Davis, Miss Gertrude Davis, Mr. and Mrs. Dickman, Misses Dobbins, Miss Virginie de Fremery, Mr. and Mrs. DePue, Dr. and Mrs. Dow, Mr. S. G. S. Dunbar, Mrs. Dudley, Mrs. Daly, Mrs Ely, Mr and Mrs. Elliott, Miss Augusta Evans, Mr. Chas. Evans, Miss Ruth Eastman, Misses Eugrick, Mr. and Mrs. Eehhlin, Dr and Mrs. Fearn, Miss Blanche Frick, Mrs. Foster, Mrs. Flint, Miss Flint, Professor and Mrs. Foyer, Messrs. Foyer, Mr. and Mrs. Fulton, Misses Fulton, Mr. and Mrs. Ed Finch, Mrs Fording, Miss Ida Fording, Dr. Friedlander, Mr. and Mrs. Fisher, Dr. and Mrs. Fine, Mr. and Mrs. Will Fine, Misses Farbner, Mr. and Mrs. Faucet, Florence Frenter, Misses Gilmore, Mrs. A Gibson, Miss Elizabeth Griswold, Mrs and Mr. Gray, Mrs. Goodsell, Misses Goodsell, Mr. Gremke, Miss Gremke, Miss Gaskill, Miss Ina Griffin, Dr and Mrs. Hinkle, Miss Ida Howard, Miss Higham, Mr. Irving Hawkins, Dr. and Mrs. Hayes, Mr. Frank Howard, Mr. and Mrs. Henderson, Misses Holt, Mr. and Mrs. Heaton, Miss Heaton, Miss Fanny Henderson, Mr. and Mrs. Holcomb, Mr. and Mrs. Holt, Miss Holt, Mr. and Mrs. Hurd, Misses Haswell, Mrs. Hurd, Mrs. Hering, Miss Louise Hering, Mr. and Mrs. Hirshberg, Miss Hirshberg, Mabel Hussey, Mr. and Mrs. John L. Howard, Mr. and Mrs. Prof. Hughes, Miss Mattie Haven, Miss Haven, Miss Gertrude Hutchinson, Miss Hodgson, Misses Hendry, Miss Mary Harley, Mr. and Mrs. Johnson, Misses Johnson, Mr. and Mrs. Dr. Johnson, Mrs James, Sr., Mrs. James, Jr, Misses James, Miss Jenkins, Mr. and Mrs Kirke, Mr. and Mrs. Kinsey and family, Miss Flora Kendall, Rev. and Mrs Dr. Kummer, Miss Kittredge, Mrs. Dr. Knox, Misses Knox, Dr. and Mrs. Kelley, Mrs. Kitchener, Mr. Ray Kitchener, Misses Liddell, Mr. and Mrs Lemoge, Mr and Mrs Lloyd, Mr. Frank Leyes, Mrs Emma Locke, Mr. and Mrs. Will Lyon, Mr. Lamberton, Dr. and Mrs. Larkey, Miss Larkey, Misses Larkey, Dr. and Mrs. Lewis and family, Mrs. Lemmon and family, Mr. Harry Lawrence, Mr. Dan Lawrence, Misses Lancaster, Miss Georgia Loring, Mr. and Mrs. Love, Miss Esther Marvin, Misses Mering, Mr. Ed Mering, Messrs. Maddrill, Mr. Archie McDonald, Mr. and Mrs Mersgelder, Mr. and Mrs. Maxwell, Miss Martin, Dr. and Mrs. Mieggs, Mr. and Mrs. Frank Miller, Mr. and Mrs. George Miller, Misses Miller, Mr. MacLennan, Mr. and Mrs. Cecil Mark, Mr. and Mrs. Harry Melvin, Miss Morse, Dr. and Mrs. Meek, Mr. and Mrs. Mincher, Misses Mincher, Mrs. Montgomery, Mr. and Mrs. McKenney, Mrs. Metcalf, Mr John Metcalf, Mr. and Mrs. Farlin and family, Mr. George McBride, Mr. and Mrs. McCarthy and family, Miss Claribell Munsell, Mr. Newland, Misses Newland, Mr. and Mrs. Noyes, Miss Edna Needles, Mr. and Mrs. Nordwell, Miss Hattie Nelson, Mr. and Mrs. Nicholson, Mrs. Nichols, Mr. Newell, Miss Ella O'Connell, Misses Olney, Mr. and Mrs. Olney, Mr. and Mrs. Osgood, Mr. and Mrs. Orrick and family, Mrs. Outram, Mr. and Mrs. Otto, Miss Lucie Peres, Miss Alice Petit, Miss Maude Pope, Mr. Pierce, Miss Lizzie Perry, Mr. and Mrs. Pratt, Mr. and Mrs. Pascue, Miss Playter, Misses Prole, Miss Partington, Miss Kate Potter, Mr. and Mrs Philpott, Mr. and Mrs. Roberts, Sr., Mr. and Mrs. Roberts, Jr., Misses Roberts, Misses Roff, Miss Rosenberg, Mrs. Olive Reed, Misses Rogers, Miss Robertson, Mr. Jones Robertson, Mr. Thos. Rickard, Mrs. Dr. Russell, Mrs. H. E. Robbins, Mrs. Rugg, Miss Richardson, Mr. Chas. Rowe, Mr. and Mrs. Harry Richards, Mr. Horace Redfield, Mr and Mrs. Ruggles and daughter, Mr. and Mrs. Shrader, Miss Mabel Saxe, Prof. and Mrs. Stratton, Dr. and Mrs. Stratton, Miss Lois Steers, Mrs. John Sims, Mrs. Hilman Smith, Mrs. Jennie Smith, Miss Agnes Sargent, Mr. and Mrs. Slater, Mr. Alex. Stewart, Mrs. Scupham, Mr. and Mrs. O. B. Smith, Misses Smith, Mr. and Mrs. Shorey, Miss Shorey, Mrs. Seligman, Mrs. Shipley and daughter, Miss Fanchon Smith, Miss Snell, Mr. and Mrs. Suhr, Miss Smith, Miss Alice Towle, Mr. and Mrs. Fred Taylor, Mrs. Tucker, Mrs. Toler, Mrs. Tenney, Miss Mae Turner, Mr. and Mrs. John Tregloan, Miss Jaida Tyrrell, Miss Gertrude Auld Thomas, Mrs. Thomas, Mr. Chas. Thomas, Mr. and Mrs. Templeton, Misses Taber, Mr. and Mrs. Harry Thomas, Miss Underwood, Mr. and Mrs. Vaughn and family, Miss Nellie Vizelich, Mr. and Mrs. Vesper, Mrs. Van Amringe and family, Mr. Frank Vielroch, Miss Lottie Waite, Mr. and Mrs. Walker, Mrs. Waldron, Miss Weight, Miss Bessie Wall, Mrs. Waddell, Miss Nellie White, Miss Carrie Whiting, Miss Daisy Williams, Dr. and Mrs. Wythe, Mrs. Wythe and family, Mr. and Mrs. Wastell, Mrs. Wren, Mr. Clarke Wise, Miss Wakefield Mr. and Mrs. T. A. Webster, Mr. and Mrs. Carl Wood, Minnie Todd Willis, Mr. and Mrs. J. J. Warner, Mr. and Mrs. Wilholt, Mrs. Wilson, Mr. and Mrs. John Zimmerman, Mr. Will Melvin.

SUPERFLUOUS HAIR ON THE FEMALE FACE

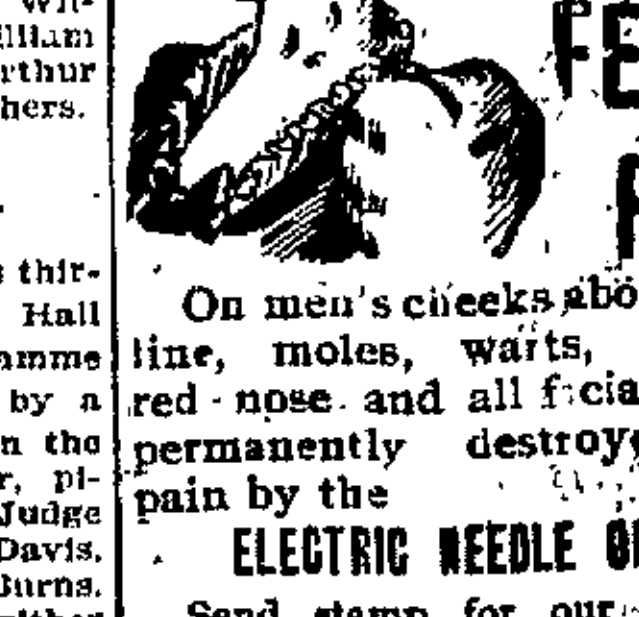

On men's cheeks above the beard line, moles, warts, blackheads, red nose and all facial blemishes permanently destroyed without pain by the

ELECTRIC NEEDLE OPERATION

Send stamp for our free book.

—THE—

CHICAGO ELECTROLYSIS CO.

Hours—9 to 4. Sundays 10 to 1.

613 Parrott Building,

San Francisco.

Book and Consultation Free.

WYMAN--RILEY.

A very pretty wedding was that of Miss Edna Genevieve Wyman and John Spencer Riley at the home of the bride's parents, Twenty-seventh avenue and East Sixteenth street, Fruitvale, Tuesday evening.

The ceremony took place in the parlors, and was performed by Dr. E. S. Chapman. The bridal party was preceded by Elma and Bertie Jones, the niece and nephew of Miss Wyman, who scattered flowers before the bride. Ed Winterburn, the best man and Miss Kate Judson, the bridesmaid followed, and last came the bride on the arm of her father. Dr. Chapman and the groom met them in the bay window and then the impressive ceremony followed, Mr. and Mrs. Riley kneeling on white cushions of silk for the closing benediction.

The bride's gown was of silk, trimmed with seed pearls at the throat and waist. The white veil was fastened with a sunburst diamond pin of rare beauty, the gift of the groom. A boquet of white hiphetos roses was carried by the bride.

A sumptuous banquet was served at the conclusion of the ceremony.

On Wednesday the couple departed for a month's stay in the Sierra Nevadas. While the bride and groom were within, their carriage was decorated by the neighboring young people. As the young couple emerged from the house, they were met by a veritable hail storm of rice.

The gifts, among which was a pastel by C. M. Judson, the artist, were very beautiful. Mr. and Mrs. Riley will make their home in Fruitvale.

The bride is the daughter of Gilbert Wyman, a prominent lawyer of San Francisco. The groom is the son of J. H. W. Riley, official stenographer of the Alameda County Superior Court.

THE ABOTT PARTY.

A pleasant surprise party was tendered Andrew Abbott of Berkeley last Friday evening. The affair was held in American hall and proved a very successful surprise. Miss Curtiss had the dance in charge.

TENNIS PLAYERS' TEA

The young ladies of the Alameda Tennis Club gave a tea last Saturday afternoon at the Bellevue courts. Play began at 2 o'clock and continued almost without intercession until dark. Refreshments were served during the afternoon. The committee of arrangements was composed of Misses Clay, Miss Pennoyer and Secretary A. A. Deas. Among those present were the Misses Sherwood, Hunter, McKerrow, Braxton, Harnden, Curtis, Fossing, Panser, Clay, Pennoyer, Mitchell, Halton, Pocat, Drake, Booth, Hawxhurst, Schofield and Livingston; Messrs. Bartlett, Wheeler, Jones, Haslett, Whitney, Deas, Lewis, Peel, Bruntsch, Parks, Earl, Schofield and Livingston.

A SWEDISH CELEBRATION.

A grand celebration will be held at Shell Mound Park next Thursday, the 24th, by the Swedish-American National Society. The programme will be as follows: Introductory remarks, President Hjalmar Brunnell, oration in Swedish, Dr. H. L. Kylberg, address in English, Dr. P. Peters, song, Swedish Singing Society, leader, A. Pihlstrom; potpourri, Swedish melodies, orchestra; Sdeish Army Tattoo.

The main pavilion will be decorated very effectively with the American and the Swedish colors,—blue and orange. The dance round the May pole will be an attractive feature of the day. There will be games, races, etc.

CHICK--GARDINER.

A very pretty wedding took place at the home of Mr and Mrs. A. Muchmore at Vernon Heights, Thursday evening. The bride was Miss Grace Chick, a sister of Mrs. Muchmore. The Rev. Dr. Mackenzie of San Francisco performed the ceremony which made Miss Chick the wife of Thomas Monroe Gardiner.

The pretty home was beautifully decorated in honor of the occasion with loose clusters of roses banked against masses of greens. The ceremony was performed in the drawing room. Mendelssohn's "Wedding March," played by Miss Block of San Francisco, heralded the approach of the bridal party. The two small attendants, Miss Pearl Averill and Miss Marjorie Gardiner, preceded the bride. Mrs. R. S. Chick gave her daughter into the keeping of the groom.

The bride wore an exquisite gown of heavy white watered silk. Her long veil was fastened with diamond pins. She carried a shower bouquet of bride's roses. The two little maids of honor wore dainty gowns of white organdie over silk, and carried clusters of sweet peas.

After an informal reception, supper was served in the banquet hall on the second floor. The large room had been exquisitely decorated. Branches of bamboo and palm formed a ceiling of green where tiny Chinese lanterns blazed, while the long table was brilliant with innumerable candles. Red sweet peas and smilax were prettily blended in the table decorations.

Mr. and Mrs. Gardiner left on a short wedding trip, the destination of which was kept secret. On their return they will reside at Nineteenth Avenue and Nineteenth street in Fruitvale.

SUNRISE SOCIETY.

A society has been formed in the First Methodist Church that is remarkably unique and original. Many clubs have been formed for the amusement of young people, but this is the first club ever organized in which age is a necessary qualification. The organization is called the Sunrise Society, and is composed of members of the First Methodist Church who are over 65 years of age.

They held their first social meeting last evening, and enjoyed a dinner and musical and literary programme. There were forty members present at the social, with ages averaging 74. W. T. Holcomb and Mrs. Elizabeth Hensley, both 87 years old, were the two oldest persons present. J. H. Wythe presided, and he counts 76 years which have passed over his head.

After the dinner the Rev. Alfred Kummer, the pastor of the church, read an interesting history of the society and referred to some of the members who had passed away during the past year.

There was a piano solo by Miss Hutchinson, a vocal solo by Miss Gertrude Davis, a reading by Miss O'Connell and songs by Miss Edith Lockman and Mrs. H. W. Baxter. Dr. Kummer read an original poem upon the Sunrise Society by Mrs. Susan Richards, aged 77.

The members present and their ages were: A. Dow 72, Mrs. Sarah Dow [illegible], Richard Abbey 80, Mrs. Isabella Melvin 73, Mrs. A. E. Sexton 76, Mrs. C. H. Allman [illegible], Mrs. M. F. Townsend 70, Mrs. Elizabeth D. Adams 69, John S. Wright [illegible], Louis Thompson 65, Rev. W. T. Beale 82, George Boscow 73, Mrs. Sophronia Boscoe [illegible], Mrs. Sarah A. McClees 76, Mrs. Eliza Luckey 83, Mrs. Susan Richards 77, Mrs. Rhoda Green 72, William J. Bolce 71, Mrs. Kate Folce [illegible] Rev. J. H. Wythe 76, Mrs. Lydia A. Burt 75, Mrs. E. M. Caulkins 86, Mrs. Delilah King 79, Mrs. Margaret Lockart 68, Mrs. Elizabeth Hensley 87, Mrs. Mary Pollard 66, George Stone [illegible], Edwin T. Smith 81, John B. Smith 71, Mrs. Ann E. Smith 72, John Johnson 80, Mrs. Jane Johnson 75, Oscar Clift 74, Mrs. Margaret Clift 68, Mrs. Sarah Mell 69, M. T. Holcomb 87, Mrs. Dorcas S. Childs 74, P. B. Chrissinger 66, Mrs. Caroline Homan 81. Total years of life, 2,887.

BARTLETT SPRINGS.

Among the recent arrivals at Bartlett Springs are the following:

San Francisco—Mr. and Mrs. M. J. Kennedy, Mr. and Mrs. John Smith, W. B. Peck, H. E. Capp, Horace B. Cook, Mrs. Henley, Miss E. C. Fleischman, E. D. Flaley and wife, R. L. Stevens, S. H. Seymour, D. J. Tobin, P. Kelly, Jno. C. Nelson, E. F. McCullum, C. H. Moore, H. Dowd, Les Connor.

Sacramento—Mrs. F. B. Adams, Captain J. M. Condrey, C. S. Ralph, Geo Schmidt.

Oakland—John Lawsen.

Nevada City—Mr. and Mrs. J. B. Worthington, C. H. Worthington.

Santa Clara—E. C. Belster wife and two boys.

Berkeley—John Evan.

LETTER CARRIERS' SOCIAL.

The local mail carriers will give a midsummers social at G. A. R. hall on Thirteenth street, June 24th. The affair is in charge of J. Ballahan, W. H. Smith, F. E. Burges, Percy Fox, C. E. Gilbert, J. Z. Burnett and O. Rohl.

The letter carriers, together with those from Berkeley, Alameda and San Francisco, are to have a grand joint picnic at San Rafael park, July 4th. They are making great preparations and have 200 rate and game prizes, among which is a Domestic sewing machine valued at $65, and a Coast range, made by Steiger & Kerr.

SOLDIERS DANCE.

Companies A and F of the Fifth Regiment, N. G. C., gave a grand ball Wednesday evening on the occasion of the opening of their new armory in the Hook building, on Twelfth street. The soldiers are now comfortably ensconced in the old quarters of the Acme Club.

The hall was elaborately decorated on the opening night. Flags and military emblems mingled with beautiful flowers and made an attractive setting for the gay scene. There were nearly 500 people present. The programme opened with an overture by the Fifth Regiment band. Miss Maud Revalk, a handsome blonde, sang most charmingly a soprano solo.

Bob Howard was decidedly amusing in his comic selections and was warmly applauded. The band played the lively "Chilean Dance" and then Bert Walton gave a first class comedy per-

(Continued on page 7.)

SPRING MILLINERY OPENING.

Mrs. Nettie Laymanoo begs to announce to her friends and patrons that she will display on next Thursday, Friday and Saturday, March 18th, 19th and 20th, at her millinery parlors, 955 Broadway, a full line of French pattern hats and spring novelties, to which the ladies of Oakland are cordially invited.

ROBINSONS' CHEAPEST PLACE FOR FLOWERS FEATHERS TRIMMED HATS 965 WASHINGTON ST. OAKLAND

FOUND AT LAST.

A Sure Restorative for Falling or Gray Hair

A Luxuriant Growth of Hair Can Be Brought on the Smoothest Bald Head.

There is no necessity for any man or woman to become prematurely old by allowing the hair to drop out or turn gray. My treatment will effectually stop falling of hair and will produce a rapid growth of hair in cases where the head has already become bald. I also quickly restore to the natural color any hair that may have become gray from whatever cause. I guarantee to effect a cure in any case undertaken. All treatment done under contract, terms reasonable.

M. S. GILL,

Room 16, Murphy Bldg, cor. Market and Jones street San Francisco.

FASHION HAIR STORE

ARTISTIC HAIR DRESSING

RAY JOSEPH

Facial Massage—Scalp Treatment a Specialty

Manicuring.

459 Thirteenth St., Bet. Broadway & Wash'n OAKLAND.

Theatrical and Masquerade Wigs

For Sale or Rent.

Toupees, Wigs, Front Pieces & Switches to Order.

NAMES HAVE MEANINGS:

Summer Styles Ready!

LEM WILLIAMS

Means Good Millinery.

THE VARIETY YOU WANT
THE SHADES YOU WANT
THE RIBBONS YOU WANT
THE PRICES YOU WANT

1003 WASHINGTON STREET CRELLIN BLD'G

SOCIETY NEWS.

(Continued from page 6.)

formance. A "Night in Camp" was interestingly given by Company F mandolin and glee club.

Dancing was continued until a late hour. Major J. F. Hayes acted as floor manager and Sergeants Downie, Covalt as assistants.

The Reception Committee consisted of the following: Captain Poulter, Lieutenant Cobbledick, Captain Wenk, Lieutenant Hunt, Lieutenant Vaughn. The Committee of Arrangements was: Sergeant Hintermeyer, Sergeant Covalt, Sergeant Dickerson, Sergeant Strong, Corporal McKerson, Corporal Kind, Corporal Stanley, Musician Herman.

BRIGGS--COOK.

An interesting wedding was celebrated in Woodland Wednesday when Miss Sadie Briggs, the daughter of Mr. and Mrs. J. R. Briggs of that town, and Deputy County Clerk John P. Cook of this city were united.

The home of the bride's parents was the scene of the marriage. The decorations were especially elaborate. Garlands of flowers cast their fragrance on the soft warm air. Smilax hung in ropes from the chandeliers and was festooned among the bright hued blossoms. The home of the Briggs is one of the handsomest in Woodland and it was in full gala attire on the day of the wedding.

Mendelssohn's wedding march announced the approach of the wedding party. It was exactly at high noon when the first notes sounded. Miss Alice Watkins presided at the piano and was accompanied on the cornet by E. J. Leakes. The bride entered leaning on the arm of her brother, Lee Briggs. The maid of honor, Miss Josephine Stephens and the bridesmaids Miss Mary Briggs and Miss Daisy Cook preceded the bride. The ushers, ribbon-bearers and ring-bearers led the way. At the wide bay window which had been converted into a beautiful floral bower, the bride was met by the groom and his best man, Edward W. Engs of this city, who advanced through the opposite entrance.

The Rev. A. M. Elston of Berkeley performed the ceremony. The ushers were E. De Witt Clary of Stockton, and Guy H. Chick of Berkeley.

The curtains were drawn and the light fell on the pretty scene through soft shades. During the ceremony, Miss Blanche Beamer sang "Best of All."

The bride who is a very pretty young girl was handsomely gowned in heavy white satin. A gown of sheerest white organdie was slipped over the satin, making a dainty overdress. Wide moire ribbons bound the slender waist. In her arms she carried a loose cluster of St. Joseph's lilies.

After an informal reception, the wedding breakfast was served in the pretty dining room which was a bower of bamboo, palms and bright flowers. Nearly fifty guests were present at the ceremonies. The guests from Oakland included Mr. and Mrs. Peter Cook, the Misses Cook, and County Clerk Frank C. Jordan.

During the afternoon, Mr. and Mrs. Cook left on the afternoon train on a two weeks' wedding trip and later will return to this city where they will make their future home.

Mrs. Cook is a sister of Mrs. W. C. Beatie of this city and is a most charming young lady. She is extremely pretty and possesses many accomplishments. The groom is secretary of the Acme Athletic Club and one of the most popular young men in Oakland.

THE M'CARTHY PARTY.

Miss Lou McCarthy gave a very pleasant party last Thursday evening at her home in East Oakland. The party was given complimentary to a San Francisco club. The pretty home was artistically decorated with clusters of loose roses. It was a very jolly affair. On the arrival of each guest a card was pinned on his or her sleeve, so the one wearing the card could not see it. These cards bore the names of various distinguished authors or actors and the wearers were treated in the manner which their names called for. Much amusement was created by the attempts at guessing the names. Other games were played later in the evening. A dainty collation was served in the dining room during the evening.

Miss McCarthy's guests included the following from San Francisco: Miss Dougherty, Miss Dixon, Miss Giselman, Miss Flint, Miss Roe, Dr. Mann, Messrs. Kingwell, Helman, Maxwell, Rose, Smarracks, Roe.

From Oakland—Miss Buck, Miss Archibald, Miss Mabel Harris, Mrs. Julian Waller, Miss Howell, Miss Chapman, Mrs. Travers, Miss Plimpton, Miss Gowell, Miss Evans, Mrs. Laskey, Mrs. Rising, Miss Middleton, Dr. Akerly, Messrs. Gower, Waller, Dr. Waller, Evans, Wallace, Evans, Howell and Long.

REED--CUSHMAN.

There was a pretty wedding at the home of Charles G. Reed Wednesday evening, when his daughter, Olive, was married to Seth W. Cushman of Alameda. The prominence of the bride, who has won fame on the concert stage with her sweet contralto voice, made the wedding one of unusual interest.

The house was exquisitely decorated in the bride's favorite color, pink. Pink geraniums filled every room with only a few plants and palms to give the deeper tone of color. There were pink candles and lights and not another color interfered with the exquisite harmony of the decorations.

The Angelus quartette heralded the coming of the bridal party by the singing of the marriage trio from Lohengrin. The bride is a member of the quartette and the singers of last evening were Mrs. John Sibley, Miss Anna Shepherd and Miss Marie Smith. Miss Margaret Cameron played the accompaniment.

The pretty bride was given away by her father, and Dr. E. S. Chapman performed the ceremony which united bride and groom. Miss Aimee Reed was maid of honor and Miss Eva Reed and Miss Lucy Ellis of Sunol were bridesmaids. Howard Swales, the fiancee of Miss Aimee Reed, was best man.

The pretty bride was handsomely gowned in heavy white satin. The corsage was low and round with a bertha of exquisite Duchess lace. The sleeves were long with falling frills of lace. The bride's bouquet was of long-stemmed Duchess roses tied with pink tulle.

The maid of honor and bridesmaids were gowned alike in white organdie over pink. Lovers' knot of lace insertion ornamented the full skirts. They carried shower bouquets of Hawaiian grasses and pink carnations.

Only relatives witnessed the ceremony, which took place at 8 o'clock. Later there was a reception with invitations to seventy-five of the more intimate friends. A collation was served at tete-a-tete tables decorated with pink roses. Many of the tables were on the extensive veranda, which had been canvassed in, and was lit with pink candles and lanterns.

Mr. and Mrs. Cushman have gone south for a brief bridal trip. On their return they will reside in a charmingly furnished flat, already waiting them in this city.

HARDING--KENDIG.

A quiet wedding took place at Harding's Hotel Wednesday evening, when the Rev. J. H. Theiss united in marriage Miss Eliza Maria Harding and Isaac Lemon Kendig.

MADDEN--VOCKEL.

There was a pretty wedding Wednesday when Johanna Sophia Vockel and Thomas Luther Madden were married. The Rev. J. H. Theiss performed the ceremony which was witnessed by a few intimate friends.

THE GARBER DINNER.

Judge and Mrs. Garber of Berkeley gave a dinner party Thursday in honor of Miss Jessie Coleman and her fiance, Harry Knowles whose wedding takes place on the 23d inst. The decorations were extremely pretty. Miss Duff, Miss Donaldson, Mr. Bakewell, and Mr. McKee were among those invited.

Y. M. I. LECTURE.

Oakland Council No. 6, Y. M. I., will give a free lecture under the auspices of the Central Lecture Bureau on Monday evening, June 28th, at Masonic Hall. The lecture will be delivered by Frank J. Murasky, and he will choose for his subject "The Growth of Society." A short entertainment will precede the lecture and the public is cordially invited.

AT LEONA HEIGHTS.

A large number of Alameda people are forming a happy colony at Leona Heights for the summer. Among these are A. J. Gray, Herman Ernst, Eugene Mallot and E. A. Von Schmidt, with their respective families. In Redwood Canyon are Bert Combs and Bert Fisher with their folk, the families of Wobmames, Dr. Stidmon and Mrs. Liese, besides Mr. and Mrs. Fred Boehmer and Fritz Boehmer Sr., Mr. and Mrs. George H. Waggoner, Mr. and Mrs. Frank Davis.

THE BELDEN PARTY.

A very delightful party was given at the home of Mr. and Mrs. H. K. Belden on the twenty-fourth anniversary of their wedding Thursday evening. The affair was a surprise to the Beldens and the guests assembled at the residence of Sumner Bugbee before going to the Belden home on Lake street. The guests armed themselves with various musical instruments and serenaded Mr. Belden before entering the house.

An elaborate supper was served. The table decorations were extremely pretty and consisted of white and yellow poppies.

Sumner Bugbee read an original poem written in honor of the occasion.

Among those present were Mr. and Mrs. L. L. Bromwell, Mr. and Mrs. H. K. Belden, Mr. and Mrs. Frank Brown, Mrs. E. B. Beck, Mr. and Mrs. Sam Breck, Mr. and Mrs. Fred Hall, Mr. and Mrs. Charles Allen, Mr. and Mrs. H. C. Taft.

THE BAKER RECEPTION.

A number of women interested in mines gathered at the pleasant home of Mrs. Conrad Baker, 1224 Linden street, last night, for the purpose of discussing mines, creating interest in mines among women, and to organize a mining bureau. The guest of honor was Mrs. Waltreen Willis, the Montana Director of the Woman's Northwest Mining and Investment Association. Mrs. A. A. Wood, the California Manager, presided in a business-like manner. In her opening remarks, she said:

"We have been called together to organize a Woman's Mining Bureau. The movement means work, but it is portentous of great events. Our brothers in convention assembled, appointed Commissioners, paid them lavishly, created and abolished laws, impounded tailings, built bridges, and damned rivers. Is the work complete? No! The field is broad, and the laborers are few."

The evening's entertainment was thoroughly informal but none the less enjoyable. Mrs. Hanford and Mrs. Blake-Alverson sang charmingly. Miss Hussey recited pleasingly, "Ma Pauvre Petite" of General Lucius Foote.

Later an elaborate supper was served. Miss Dolly Baker acted as toastmaster and displayed tact and ability in that role. The toasts were as follows: "Woman's Integrity," Mrs. Wood; "Mother Earth," Mrs. Leek; "Our Guest, Mrs. Willis," Mrs. Baker; "Firm of Keiser and Leek," Mrs. Graves; "Our Hostess," Miss Hussey; "Home Office," Mrs. Wood; "Our Poetess," Mrs. Keiser, "Firm of Wood and Culter," Mrs. Baker; "Our Young Ladies and Our Singer," Mrs. Wood; "Firm of Baker and King," Mrs. Leek; "Our Associates," Mrs. Keiser; "Our Future," Mrs. Keiser; "The First Woman's Mining Convention," Mrs. Hanneford.

At the conclusion of the social festivities, the Woman's Mining Bureau was organized with Mrs. Wood as president.

During the evening, Mrs. A. A Wood read the following poem composed by Miss Ina Coolbrith in honor of the occasion.

I wonder if the earth was really made
With land and water, air and light and shade,
For man alone,
To claim as just his own!
To measure with exactitude each rod
Of Eden's sod,
And take an inventory of the stock—
Bird, beast, fruit, flower, tree and stream and rock—
And enter all as a pre-emption claim
In his own name?
And then, lest Eve should clamor for her due,
Put her in, too!

My own opinion is, and e'er has been,
That that is where the serpent entered in.
The business wasn't square!
Had Eve but had her share,—
The farm, and all the rest,
Been entered as a homestead, I'm impressed,
Neither so easily had been dispossessed.

But, as it was, poor Eve was warranted
In doing just precisely as she did,
And as her daughters have done ever since,
And will do,—while there's need to give men hints
About the necessary cash advance.
Eve could not go at night through Adam's "pants,"
So helped herself at noon, while her lord slept,
Out of the only treasury he kept.

That's where the trouble came!
The man and not the woman was to blame;
And had things been reversed,
And Eve been first
To make a corner in the garden pelf,
Adam himself
Had not stopped at one apple—no, not he!
But taken the whole tree.
As 'twas, as oft befall
More modern instances, they both lost all.

Some time since then has passed;
The first ejectment writ was not the last,
And won't be, until might and equity
Determine to agree.
God did not make the woman from man's head,
To rule him,—nor his feet, that he might tread
Upon her,—nor his arms, to just be led;—
But from the rib, that, equally allied,
They two might walk together, side by side.

That's what she wants to do! to act her part,—
And take it, in the home and in the mart,
With whatsoe'er equipment nature gives
To every soul that lives,
To own herself; to feel
Unfettered; free to learn, to teach, to heal;
To serve or govern, follow or to lead,
As fitness, and not sex, may have decreed.

Surely, by slow degrees,
Her opening way she sees.
Much has she gained, much still remains to gain.
Half has she proved possession of a brain;
That organ no'er disputed her—a tongue—
Has won admission to the legal throng
Where most 'tis used; and, too, her pen as well,
In several instances has learned to spell.

Still is she not content;
On a just Nemesis bent,—
So long with minors classed in court decrees,—
"Women and minors," just remember, please,—
She has determined and declared the fact,
With miners now to act.
Talks learnedly, counts her metallic gains;—
Dips, spurs and angles, leads and lodes and veins,
With any gold seekers of '49.
And let me add just here that I opine
Her claims will pan out just as rich as his.
Medea, as well as Jason, now it is,
Who braves adventurous seas
In quest of Colchis and the Golden Fleece!

Among those present were Mr. A. A. Wood, Miss Anna May Reiser, Mrs. Dr. Leek, Mrs. L. W. Cutter, Miss Sadie Williams, Mrs. James McCall, Miss Nita Whitney, Miss Annie Rogers, Misses Dolly and Cora Baker.

ANGRY AT JOHN JACOB ASTOR.

Rhinebeck Village Trustees Resent a Letter From the Multimillionaire About Cycling.

The trustees of the village of Rhinebeck were indignant recently over a letter sent to them by John Jacob Astor, in which he complained of the ordinance prohibiting bicyclists from riding on the sidewalks. The letter was as follows:

"As one of the thousands who enjoy cycling, I wish to enter a protest against the enforcement of an old ordinance against sidewalk bicycling as practiced in Rhinebeck till this week.

"Montgomery street, with its ancient milestones, is part of New York State's system of highways, which every abiding city and village must do its share to keep passable and safe for all vehicles.

"The bicycle, as we all know, is legally as much a vehicle as a carriage or a coal cart. The roadway of Montgomery street in wet weather or after being macadamized is hardly safe for a bicycle. The corporation, therefore, not having lived up to the letter of the law, should, it seems to me, allow all possible latitude to the cyclists who are considering their own comfort and the safety of their machines.

"The amount of the fine seems also very large for the offense, $10 being often the total amount that a hard working clerk or mechanic may have when starting out on a three days' trip. Might not an ordinance compelling every bicycle to be equipped with a bell and brake—a great help in quick stops—and holding them responsible in case of accident, be substituted?

"Aside from the material benefits derived by places along good roads in this and other States in supplying cyclists' wants, and in which Rhinebeck might share, let us, as far as possible, unite with other communities in encouraging cycling, which doctors tell us is doing more for the general health than any other single agency, and thus enable wheelmen to enjoy the shady streets of a beautiful village.

"J. J. ASTOR."

Mr. Astor is the man who, a few weeks ago, closed his boulevard against all wheelmen because two or three toughs did not recognize him and tried to crowd him and his wife off the road while on their wheels.

Dr. Baker, physician and druggist, is a bicycler, but says he cannot see the justice of allowing bicyclers the use of the sidewalks when annually the town spends a large sum on the streets to keep them in good condition for the use of the wheelmen.

The clergymen in the town thought that Mr. Astor had overstepped his position as ordinary citizen, and in fact the principal citizens considered him as having gone beyond the limit.—New York Journal.

Liver Complaints cured by BEECHAM'S PILLS.

Greater Marvels.

"This is a wonderful age of invention," remarked the young man of serious inclinations.

"Yes, replied the skeptic, "and the new machines we are getting do not show that fact nearly as much as the stories invented by inventors about the things they are going to invent."

For flavoring ice cream, custards, etc., use the best. We recommend Wallace's treble strength flavoring extracts, combining both fineness of flavor and great strength. For sale only by the New York Tea Co., 859 Broadway, bet. Seventh and Eighth sts. Tel. Black 3062.

THE OAKLAND MILLINER.

Latest styles, clever effects, fine materials, best trimmers in town, most reasonable prices. Miss M. A. McGrayan, the Oakland milliner, 1307 Broadway.

BAGS and Twine at BROWN'S PAPER HOUSE, 417 Tenth street.

Great Cut
—IN—
Black Dress Goods
BANKRUPT STOCK MUST BE SOLD
9c
18c
25c
38c
48c
58c
—TO—
98c
ON DISPLAY IN OUR WINDOWS
Oakland's Great Department Store
Salinger's
1013 to 1023 Washington Street, Southwest Corner Eleventh.

A Wonderful Medicine
BEECHAM'S PILLS
For Bilious and Nervous disorders, such as Wind and Pain in the Stomach, Sick Headache, Giddiness, Fullness and Swelling after meals, Dizziness and Drowsiness, Cold Chills, Flushings of Heat, Loss of Appetite, Shortness of Breath, Costiveness, Blotches on the Skin, Disturbed Sleep, Frightful Dreams, and all Nervous and Trembling Sensations, &c., when these symptoms are caused by constipation, as most of them are. THE FIRST DOSE WILL GIVE RELIEF IN TWENTY MINUTES. This is no fiction. Every sufferer is earnestly invited to try one Box of these Pills and they will be acknowledged to be
A WONDERFUL MEDICINE.
BEECHAM'S PILLS, taken as directed, will quickly restore Females to complete health. They promptly remove obstructions or irregularities of the system. For a
Weak Stomach
Impaired Digestion
Disordered Liver
they act like magic—a few doses will work wonders upon the Vital Organs; strengthening the muscular system, restoring the long-lost complexion, bringing back the keen edge of appetite, and arousing with the Rosebud of Health the whole physical energy of the human frame. These are facts admitted by thousands, in all classes of society, and one of the best guarantees to the Nervous and Debilitated is that Beecham's Pills have the Largest Sale of any Patent Medicine in the World.
WITHOUT A RIVAL.
Annual Sales more than 6,000,000 Boxes
25c. at Drug Stores, or will be sent by U. S. Agents, B. F. ALLEN CO., 365 Canal St., New York, post paid, upon receipt of price. Book free upon application.

Banner Coal
—HAS NO EQUAL
$6.50 Per Ton
Order Direct—Dealers Don't Handle It
OFFICE AND YARDS
TEL. MAIN 31 615 Broadway

POSTUM CEREAL
THE GRAIN COFFEE
MAKES RED BLOOD ASK YOUR GROCER FOR IT

HOTELS.
MR. F. A. WILDER
Takes pleasure in informing his friends and the traveling public that he has again assumed proprietorship of the
ALBANY HOTEL
Cor. 15th & Broadway

HOTEL CRELLIN
The Most Favorably Located and Leading Hotel of Oakland, Corner Tenth and Washington streets, Oakland.

KELSEY HOUSE
TWENTY-FOURTH ST.
Between Telegraph Ave. and Grove St.
Finely Furnished Rooms, Suite and Single
From $5.00 a month up
Mrs. M. F. King, Proprietress.

The Pearl
A Modern Oyster House for Families and Parties.
Hilderbrandt & Hain, Props.
903 Broadway.

WALL PAPER, AND WINDOW SHADES
All the Latest Designs and Colors at greatly Reduced Prices.
James Cahill & Co.
Painters and Decorators 403 Twelfth St
Telephone Black 43

East Oakland Planing Mill
JENKINS & CO.
EAST OAKLAND, CAL.
—WE DO ALL KINDS OF—
CONTRACT WORK, COUNTER MAKING ETC.
The Best Work at the Lowest Prices. Telephone Black 3552

TRUSTEES' SALE
2 Weeks Longer--2 Weeks
At a meeting held it was decided to continue the sale two weeks longer at
Schellhaas' Store
The great amount of household goods must be disposed of by that time.
FURNITURE, CARPETS, LOUNGES,
CROCKERY, STOVES, TINWARE
at marvelous low prices, by order
CHARLES WOLLPERT, Trustee
408 Eleventh St.
Stop and think for a moment, at this sale you can buy goods from one cent upwards. See us!

BROWN & McKINNON —OLDEST— Merchant Tailors IN OAKLAND.
We carry a full line of desirable staple goods and latest novelties.
. . . FALL GOODS JUST IN . . .
Evarts Block - - - 1108 BROADWAY.

Prof. G. Bartholomew
The well known and fully accepted horse educator of the world, will present to the public his new aggregation of learned horses, entitled "HORSE EXTRAVAGANZAS." Fine young horses in original performances and difficult feats. Unique program arrangements with gorgeous panoramic scenery and music.
FOUR NIGHTS ONLY, June 16, 17, 18, 19. EXPOSITION BUILDING, Oakland
Adults 40c Children 20c 12th St. Entrance

ADVERTISEMENTS.
—SPECIAL—
GRAND AUCTION SALE
OF
40 Choice Farms 40
One Acre each, in the CELEBRATED SILVA TRACT, to close the Estate,
—BY THE—
LAYMANCE
Real Estate and Investment Co.
SATURDAY, JUNE 26, 1897, a 2 O'clock P. M.
ON THE GROUND
SPECIAL ANNOUNCEMENT
The administratrix of this estate has held this property expecting to obtain a large figure for it. She is now compelled to sell, and while it will no doubt be a great loss to the estate to be compelled to sell at this time, she is compelled to do so. The buyers on the day of sale will reap the benefit of the misfortune of the estate. This will be an opportunity of a life time, and this particular piece of property in the new future will beyond any question be very valuable in these small subdivisions. The survey and proposed electric road from Oakland to San Leandro and Haywards runs through the property. The franchise is already granted to the promoters of this road.
THIS IS ABSOLUTELY A FORCED SALE!
The administratrix of this property has only about sixty days in which to raise a large sum of money. Every acre of the entire tract will be sold to the highest bidder on day of sale, without limit of reserve.
THIS PROPERTY is divided into 40 one acre lots each, of the richest fruit and vegetable land in Alameda County. The soil is of a rich alluvial deposit, and is especially adapted to raising Cherries, Pears, Peaches, Prunes, Plums, Apples, Strawberries, Raspberries, Blackberries, Rhubarb—in fact almost anything that rich land will produce. Being only six miles to Oakland, farmers are not only able to take immediate advantage of any raise in prices, but they are saved the heavy expense of shipping their fruit and vegetables long distances by rail. For this reason also they NEVER HAVE THEIR PRODUCE SPOIL, either on the road or at their commission merchants.
ANOTHER ADVANTAGE. Being within 20 minutes of Oakland and 50 minutes of San Francisco, is that farmers can sell directly to the consumers, and can also secure labor at low wages. The property adjoining the Silva Tract has been all subdivided and built upon. City water piped to the tract. In fact you have every convenience at your front door. It is also a well known fact that hundreds are now making a comfortable living on 2 to 5 acres in this immediate neighborhood upon land that is not so fertile as the Silva Tract.
DO NOT FAIL TO EXAMINE THIS PROPERTY BEFORE DAY OF SALE
CALL AT OUR OFFICE FOR FULL PARTICULARS.
SPECIAL EXCURSION DAY OF SALE—Leaves Seventh and Washington Streets at 12:30 P. M., over the San Leandro and Haywards Electric Railway.
LAYMANCE REAL ESTATE & INVESTMENT CO.
466 EIGHTH ST., OAKLAND.


Carriages and Wagons of All Descriptions
Manufactured
Every Description of Carriage and Wagon Repairs done.
SOHST BROS.
Cor. 5th and Franklin Streets. Tel. 887.

NO MORE DREAD OF THE DENTAL CHAIR
TEETH Extracted Without Pain. Filled Without Pain. Crowned Without Pain. Bridge Work Without Pain.
Owing to the success we have met with in obtaining business and the many requests from patients living at a distance who have not been able to avail themselves of the low prices we have given the public the past thirty days, we have determined to extend the present rate until June 30th on all work done in our office.
Our patients are fully protected against the evils of cheap work and inferior materials. Our operators are skilled specialists and graduates of the best colleges of America. No students employed. We are not competing with cheap dental establishments, but with first-class dentists, at prices less than half those charged by them.
FULL SET OF TEETH for.....$5 00 up | SILVER FILLING.....25c up
GOLD CROWNS, 22k.....4 00 up | GOLD FILLING.....75c up
BRIDGE WORK, per Tooth.....4 00 up | CLEANING TEETH.....50c up
By leaving your order for Teeth in the morning you can get them the same day.
No charge for extracting Teeth when plates are ordered.
Work done as well at night as by daylight by the modern electrical devices used here.
VAN VROOM ELECTRO-DENTAL PARLORS,
997 MARKET ST., CORNER SIXTH, S. F. TELEPHONE JESSIE 1685.
Right Skilled Operators. Lady Attendants. German and French spoken. Open Evenings till 10 o'clock; Sundays 9 till 12. All Surgical Work done by G. W. Williamson, M. D.

RELIANCE BUILDING.
CENTRAL HARDWARE CO.
—IMPORTERS OF—
Fine Builders' Hardware, Mechanics' and Gardeners' Tools.
Tinware, Agateware, Oil Heating and Cooking Stoves.
309 SAN PABLO AVE., OAKLAND.
NEW MANAGEMENT.

PIERRE LOUSTALOT
WHOLESALE BUTCHER
SHEEP, LAMBS, CALVES AND HOGS
BOUGHT, SOLD OR KILLED ON COMMISSION
Consign all Stock P. LOUSTALOT, Stock Yards, Oakland. Telephone Red 3213
Address Mail, Golden Gate, Cal. Telephone Red 3211.

NEVADA LIVERY AND BOARDING STABLE
REMOVED TO SEVENTH ST., near Market
OAKLAND, CAL.

Particular Attention paid to Boarders. Ladies' and Gentlemen's Riding Horses a Specialty. Telephone 418.
Hacks at All Hours. M. E. RIGNEY, Prop

ICE CREAM 5c a dish. All kinds of soft drinks mixed by an expert. Finest Candies and Confections. Branch San Francisco store.
THE EUCALYPTUS ICE CREAM PARLORS
George Edwards, Prop. 480 Seventh Street

FREEDOM'S BANNER

Only Old Glory Will Float on the Holiday of the Nation.

GETTING THINGS IN ORDER.

An Invitation Extended to All the Local Civic Societies.

SOME INTERESTING DETAILS.

Prospects of a Celebration on a Very Large Scale.

The Fourth of July Committee met yesterday afternoon in the rooms of the Board of Trade. Those present were: Chairman, Supervisor John Mitchell, P. M. Fisher, H. C. Capwell, Fred Sinclair and Secretary Webb N. Pearce.

Reports were made by the chairman of the different committees and while not complete as yet, showed progress. H. C. Capwell, chairman of the Decoration Committee, reported that he had investigated the proposition of having trees along Broadway and that he had found one man who would supply them at the rate of 100 for $40. This was thought too high and Mr. Capwell will investigate further.

Mr. Sinclair reported that he had received two bids for fire works.

AN INVITATION.

Secretary Pearce said that he was preparing to mail nearly 300 invitations to societies in Oakland, Alameda and Berkeley.

The letter is as follows:

"The committee having in charge the matter of arranging for a proper celebration on July 4th, desires to know what assistance will be received from your organization, and whether you will participate.

"The city of Oakland is now entering on a career of renewed prosperity. 'Greater Oakland' is an accomplished fact; its citizens have demonstrated that a progressive spirit animates them, and that they have faith in the future.

"Let us also on this glorious Independence Day show that a spirit of patriotism and a feeling of national pride moves and actuates us all, this can be done by all organizations marching shoulder to shoulder joyfully and patriotically, thus testifying to love of country. Let us make the day one long to be remembered.

"It is hoped that on the receipt of this your organization will appoint the proper committees to confer with the general committee and that you will join us in our efforts to make a success of the celebration, by active and energetic participation.

"An immediate answer is requested."

It was suggested that the merchants should be allowed to have their wagons in the parade, with their business signs.

Mr. Pearce said that the Exempt Firemen would take part in the parade. The Parade Committee reported progress.

Mr. Fisher of the Entertainment Committee said that he would secure the pavilion being erected by the Bryan people for the afternoon's exercises if completed in time.

Fred Sinclair said that he had signed the contract for the posters, amounting to $65.

The chairman suggested that it would be well for each one to get to work with his committee. So far the following have been selected as associates on the sub-committees: H. M. Gard, by Fred Sinclair; H. Breed, J. J. Allen, George W. Arper, W. W. Moore, by John Mitchell, on the Parade Committee.

COMMITTEES.

The other committees will be appointed in full before the next meeting.

Mr. Pearce presented an invitation from President Arper of the Merchants' Exchange, tendering the committee the use of the rooms of the Exchange. The chairman expressed his appreciation of the invitation, but thought that since the committee had been appointed by the Board of Trade a change of quarters at that time might seem discourteous.

Mr. Mitchell said that he had met two members of the Annexation League who were anxious to assist. He suggested to them that they secure the Temescal band for the day. Mr. Naismith had also promised to assist.

The chairman reported also that the Chief of Police had promised to do his best to keep Broadway clear if the committee would give him some more horses.

A motion was made by Mr. Fisher to the effect that no member of the committee should incur any indebtedness beyond the amount assigned to him with the consent of the entire committee. It was unanimously carried.

OLD GLORY.

Mr. Sinclair moved that no national flag should be allowed in the parade except the American. It was carried. It was thought best to settle this matter at once in view of the experience two years ago, when the Portuguese had withdrawn from the parade because denied the privilege of carrying their own flag. An effort will be made to have the Holy Ghost Society participate in the parade. Mr. Fisher is also endeavoring to secure the services of the Central school drum corps of fifteen boys.

A communication had been received by the chairman as follows: "Seeing through the press that you are the chairman of the Fourth of July Celebration Committee of Oakland, I desire to call your attention to one of the grandest features of the Fourth of July parade in this city of 186..

"I refer to the Continental Army which I organized and commanded on that occasion. If your committee should consider this matter, I should be pleased to hear from you at an early a date as possible. Respectfully,

"A. E. FLORENCE."

The committee then adjourned till Wednesday afternoon at 3 o'clock.

HE ACTS STRANGELY.

Arthur A. Deweese, of San Francisco is held at the Receiving Hospital, charged with insanity. He was brought in on a warrant sworn to before Justice Morris of Alameda. Today, Deweese seems perfectly rational. He explained his occasional odd actions by fact that he is a great sufferer from vertigo: During the attacks he does not know what he does.

Yesterday, while in San Francisco, the trouble again manifested itself. The unfortunate wandered about and finally took the boat, coming over to Alameda. Late in the night he was arrested.

PERSONAL AND SOCIAL.

Mrs. Frank J. Moffitt, Jefferson Grant Moffitt, and Miss Belle Jaffa will leave for Seattle on Monday evening on the Oregon train, to be gone about six weeks.

Mrs. Dr. Myra Knox, Dr. Buteau and wife, Dr. Shannon and wife and Dr. Potter have returned from a trip to Seattle.

Miss Carrie C. Towne is again in Oakland, having spent the past few weeks at the Calaveras Big Trees and Yosemite Valley.

Mrs. R. H. Moskiman Sr., formerly of Oakland, but now a resident of Pismo, San Luis Obispo County, who has been spending the winter months with her daughter Mrs. J. N. Bonham and Mrs. J. W. Bankhead, returned to her home last Thursday.

Miss S. M. Campbell will leave on Tuesday next for a visit to Portland and other points in Oregon. She will be accompanied by Mrs. Dr. G. J. Fitzgibbons, whose husband is a member of the San Francisco Board of Health.

J. Goldberg, of the firm of Goldberg, Bowen & Company, left Saturday for the East on a short business trip. The Eastern papers report him as registered at the Madison Avenue Hotel, New York.

The family of Fred L. Button are spending the summer at Sunol.

Silas Palmer has returned from Mexico.

Percy Gaskill has gone to the Yosemite.

Miss Ethel Pomeroy and Miss Jennie McCrum have gone to Honolulu.

Guy Dixon and George Elliott of Lorin will spend the coming week at Santa Cruz.

Joe Boquet and N. T. Sweeney left last evening on a trip to Portland, Oregon. They will be absent a couple of weeks.

Mr. and Mrs. William Magee will spend a month at Lake Tahoe.

Doctor and Mrs. Murrey L. Johnson will soon leave for a short visit at Lake Tahoe.

Clarence Selby Kempff has returned from Annapolis where he graduated from the Naval Academy.

Mrs. J. E. Finnegan and daughters, Miss Kathleen and Miss Aileen left last evening for a six weeks' stay at Upper Soda Springs.

A jolly minstrel show will be given this evening by the Kensington Minstrels at Dietz Opera House under the auspices of the Ancient Order of Foresters.

Recent Oakland guests at Highland Springs are Mr. and Mrs. George D. Gray, Miss M. Gray, E. F. Gray, O. N. Gray, Mrs. F. H. Gray, Mrs. K. A. Gray, Senator and Mrs. Eli Denison, the Misses Denison, Miss Florence Sloper, Mr. and Mrs. George W. Reed and family, G. I. Taggart, J. W. Havens, P. H. Lamoreaux and family, Mr. and Mrs. F. K. Shattuck, Mrs. W. E. Woolsey, Mr. and Mrs. W. Gale.

Mrs. James Keller and children left Thursday morning for a month's outing in the Santa Cruz mountains.

PROTECT ITS INTERESTS.

The Duty Which the Annexation League Has Set Out for Itself.

The Annexation League having resolved at its last meeting to continue its labors as an Annexation League, the object of its doing so having been questioned, I desire to say, at the very start, that the present efforts being made in Fruitvale and Berkeley to create an annexation sentiment is being done entirely outside of the Annexation League of Oakland.

Our league was formed entirely of members residing in or owning property in the district just annexed.

The object of the Annexation League in continuing as an organized body is, first, to see that the will of the people, as expressed at the ballot box, is not set aside by any protest or contest filed by the large land owners or any one else; and, in case a contest is filed, to see that by no lack of effort on its part the late annexation is set aside; and, should it be so set aside by any action whatever, to at once proceed to call another election in the same district, on the same question.

Another object of the league will be to back up and help by a central organization, the labors and efforts of the many improvement clubs that will be formed or that now exist in the various districts lately added to the city, in securing for their respective districts those improvements that they will be entitled to, in proportion to the amount of taxes paid by them to the city, and to prevent, if possible, the making of unreasonable demands upon the city for more than the annexed districts are entitled to, believing that the city will, as it has already shown a disposition to, extend its fire and police alarm systems, call boxes, fire apparatus, police protection, and, most important of all, its electric light system to the annexed district just as soon as it is able so to do.

The league is not organized as a patronage bureau, but solely to aid and assist in the development of the annexed district and to secure for it all the advantages that the most favored portion of Oakland now has, just as quick as the annexed districts should have them.

JAS. S. NAISMITH,
Sec'y Annexation League of Oakland.

GETS SEVEN YEARS.

The Punishment Meted Out to Silva, the Cattle Thief.

Adolpha Silva, the daring Livermore cattle thief, who has terrorized the residents of the back hills by the raids made on stock, will spend the next seven years in San Quentin as a consequence of his daring crimes — that is, unless the Supreme Court will hear his appeal.

Judge Ogden this morning pronounced sentence on the man, in accordance with the verdict of the jury, declaring him guilty of grand larceny.

Silva was the leader of a daring band of thieves. They rounded up cattle in Livermore and vicinity, and drove them to the San Francisco slaughter houses, where they were sold.

As soon as sentence had been pronounced, attorney McElrath announced that proceedings for an appeal had been taken. As a consequence, the prisoner will not wear stripes for a time.

His bonds, in the sum of $3,000, were allowed to remain at the figure, and it is expected the man can furnish satisfactory documents to procure his release.

C. G. O'Connor Dead.

Charles G. O'Connor, a native of Oakland, aged six years, died at his home in North Oakland yesterday. The remains will be interred in Mountain View Monday.

A BLOW TO MICROBES

All Milk-Selling Dairies Must Take Out a Local License.

SEEKING TUBERCULOSIS COWS

Bovines Must Be Subjected to the Tuberculin Test.

THE QUESTION OF HIGH HATS

Bonnet Flower Gardens and Menageries Are to Be Prohibited.

The meeting of the Ordinance and Judiciary Committee of the City Council was well attended last night.

The first matter brought up was the milk ordinance, referred back from the Council to the committee.

The question of the necessity of each dairy registering with the Health Department created considerable discussion.

The ordinance was finally recommended, with an amendment introduced by Mr. Rowe, setting the license fee for each delivery wagon at $1 a year and compelling dairies to apply for such license during the third quarter of each year. The rate for small retailers who used no wagons was fixed at $2 per annum.

The ordinance was next brought up, relative to allowing the Health Inspector $1 for each cow tested. Dr. Pierce told of what an expense the work would entail and said he believed the ordinance was only a just one.

Judge Lawton talked for a while, but shed no additional light on the subject. He merely asked that the health officers use great care and try to make the test infallible.

Dr. Dunn answered him, declaring the test to be as nearly perfect as possible at present. He urged the recommendation of the ordinance.

Dr. Rowell, the Health Officer of Berkeley spoke next. He felt sure the test was thoroughly reliable. Out of 600 cows examined in Berkeley, ninety have been killed and in every instance tuberculosis had been discovered.

The ordinance was recommended for passage.

An ordinance intended to amend the present dog license law reducing the price of tags to $1.50 was laid on the table.

The high hat ordinance created a smile when it was brought up. It provides that women shall dispense with the tall feathery creations in theaters and public places of amusement. The management is made responsible and the fine is $10 minimum and $25 maximum for each conviction. The ordinance was recommended.

Mr. Rowe introduced a substitute to Fibush's ordinance, which prohibits cyclists from riding on the street at all. Mr. Rowe's idea was to allow sidewalk riding as at present, with either the dismounting clause, or a provision that cyclists shall turn off the sidewalk on passing pedestrians. Within the fire limits the speed must not exceed eight miles an hour. This, in the shape of an ordinance, was recommended.

The ordinance providing for the issuance of bonds in the sum of $140,000 for the purpose of refunding the bonds payable October 1, 1895, and providing an annual tax sufficient to pay one-fortieth of the principal and interest, was recommended. The interest was fixed at four per cent.

After some further discussion the meeting adjourned.

KEEPING THEIR SONS FROM BATTLE FIELDS.

Large Sums Are Paid Into the National Treasury in Spain.

By Associated Press to The Tribune.

NEW YORK, June 19.—A dispatch from Havana to the Journal and Advertiser says.

A Madrid dispatch says since January 1st, last, $8,100,000 has been paid into the Government treasury by Spanish parents redeeming their sons from military service in Cuba and the Philippines.

This money, it is announced, has been turned over to the Navy Department to meet the expenses of increasing the navy. In Havana it was reported yesterday that orders had been given to transform twenty vessels of trans-Atlantic line into armed cruisers for service in West Indian waters in favor of the strained relations existing with the United States.

A double force of employes are working day and night and new torpedoes are being laid to all the Cuban entrances of ports of importance. From Banes word comes that a Government vessel was sunk at the entrance to the harbor during the last bombardment by a shell from Roloff's rebels and batteries upon shore, thus closing the port altogether to future navigation.

In a petition of Weyler the Spanish troops of the Guiness garrison have asked permission to give the half of their daily rations to starving Cuban women and children.

REBELS DEFEAT GOVERNMENT TROOPS.

Another Spirited Engagement Is on Record in Uruguay.

By Associated Press to The Tribune.

NEW YORK, June 19.—The Herald's correspondent in Montevideo, Uruguay, says that the rebels have gained a decided victory over Government troops commanded by General Villar.

The Government troops were completely routed and left the field in undisputed possession of the revolutionists.

No estimate of the killed and wounded has yet been received in Montevideo, but it is believed that the loss will be heavy on both sides.

Reports are to the effect that the Government troops are now being reinforced and are preparing to march against the revolutionists again.

This victory for the rebels adds another to their long list of recent triumphs which have all been marked by severe fighting.

A COMMON CURRENCY.

Central America Is Enlarging the Scope of Her Union.

By Associated Press to The Tribune.

NEW YORK, June 19.—A dispatch to the Herald from Panama says:

One of the plans of the greater Republic of Central America now made complete by the entrance of Costa Rica and Guatemala is for a general currency for use in all of the five countries of the Republic.

The Republic as has been stated, was formed for offensive and defensive purposes, and will treat with foreign countries on that basis.

The diet will be the highest legislative body and will be composed of two delegates from each of the Republics.

The Presidents of the Republics will preside over the diet, alternating each year.

The President of Costa Rica will be the first President of the diet taking office on September 15th.

Guatemala has already approved the general confederation, but there will probably be a protest from San Salvador, owing to an ill feeling against Guatemala. Great enthusiasm reigns.

THE DYERS DIVORCED.

A Celebrated Case Is Disposed of in Kansas City.

By Associated Press to The Tribune.

KANSAS CITY, June 19.—Judge Henry granted a divorce to Colonel D. B. Dyer from his wife, Ida M. Dyer. Mrs. Dyer will be allowed the use of her maiden name, Ida M. Casey, $900 a year alimony and the home at 2904 Troost avenue.

Colonel and Mrs. Dyer are very well known socially in Kansas City. At one time Colonel Dyer was associated with the Jarvis-Conklin Trust Company. Later he went to Augusta, Ga., and became president of the street railway system at that place. Mrs. Dyer is the daughter of Dr. Newton Casey of Mound City, Ill. Dr. Casey was twice Governor of his State during the war and was later a member of Congress. Mrs. Dyer has written a book called "Fort Reno," and has contributed to newspapers and Eastern magazines.

A LONG FLY.

Pigeons to Make a Trip From Kansas City to Vermont.

By Associated Press to The Tribune.

KANSAS CITY, June 19.—Two homing pigeons were liberated in Kansas City which are expected to make the longest carrier pigeon flight on record —from Kansas City to Montpelier, Vermont.

The birds were brought here by Chester Palmer, a carrier pigeon fancier of Cincinnati, to whom they had been shipped from their cote in Vermont. Palmer immediately left for Dallas, Texas, where he will liberate another pair of birds.

The cote of this pair is at Valpariso, Indiana, and they will start on their journey on Sunday evening next.

WANTS TO PLAY BALL.

Spink, the Noted Billiardist, Challenges Hugo Kirkau

By Associated Press to The Tribune.

CHICAGO, June 19.—W A Spinks, the famous billiardist today makes the following announcement:

"Having been informed that Hugo Kirkau, the German expert wants to play a match at the three ball carom, or straight rail game, 9,000 points up, on a regulation 5x10 championship table, six nights play, in blocks of 1,500 per night, for any reasonable stake, I am ready to and willing to meet Mr. Kirkau at the game he suggests or even the four ball game, if he is willing to play in Chicago. The terms, however, can be mutually discussed if he will place himself in correspondence with me."

Chilean Finances.

By Associated Press to The Tribune.

NEW YORK, June 19.—A dispatch to the Herald from Valpariso says. The Bank of Santiago is to go out of business, it is said, as a result of bad management. Liquidation has been begun through the Bank of Chili.

Primary Elections.

Senator Stratton will address the Seventh Ward Political Equality Club on "The New Primary Election Law," on Tuesday evening, June 22d at 8 P. M. at the home of Mrs. Greenman, 1217 Sixth avenue. All interested are invited.

Was a Clever Postman.

By Associated Press to The Tribune.

NEW YORK, June 19.—James Gayler, Assistant Postmaster of New York since 1880, died suddenly at his home last evening, aged 70. Mr. Gayler devised the "registered package envelope," still in use, which has been the means of saving millions of dollars to the public.

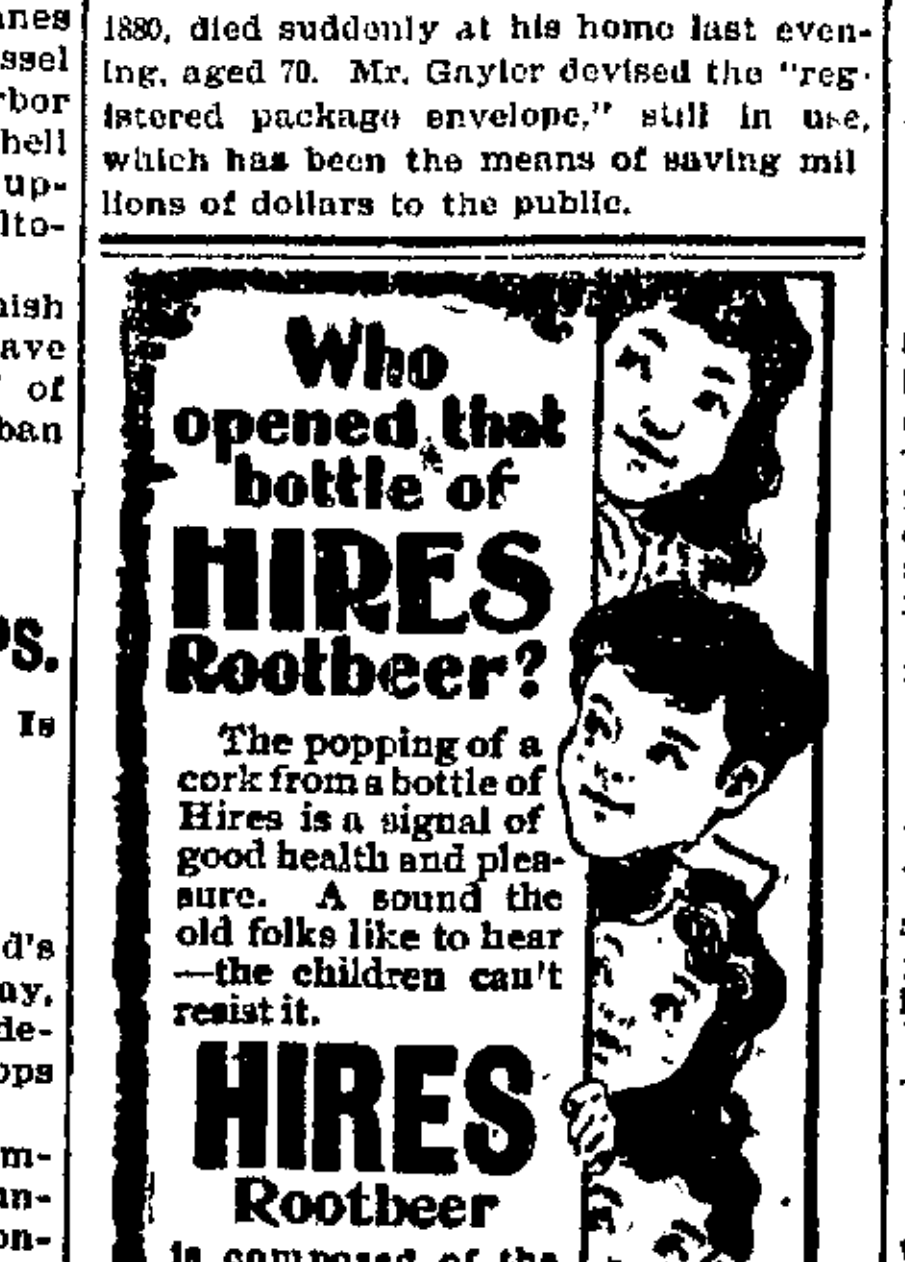

AN ALLEGED FORGERY.

Richard Board Fails to Pass a Check on the Kahns.

A Claim That He Got It From Mrs. Norman in San Pablo.

A man named Richard Board was arrested this afternoon for attempting to get cashed at Kahn's dry goods store, a check on the Central Bank for $50, signed by L. E. Rowland and made payable to Mrs. M. L. Norman.

The check was given to a boy named Henry Simmons by Board, who had never seen the lad before.

The accused said that he was living in San Pablo near the residence of Mrs. Norman and that that woman had asked him to cash the check and purchase a certain amount of goods with some of the money.

He stated also that he had left his horse near a house back of Bushrod Park.

Detectives have gone to the park to look into the case.

DENTISTS TO MEET.

A Large Gathering of Men of the Forceps to Come Together.

The Pacific Coast Dental Congress will be held in San Francisco commencing Tuesday, July 13th, and continuing four days. The date set originally was from August 17th to the 21st inclusive. On account of the Christian Endeavor Convention which meets July 9th, the date has been changed to July 13th, in order that those attending may have the benefit of the reduced rates from Eastern points. The rate established is $50 from Chicago, round trip, with proportionate rates from other Eastern points.

The Congress is the outcome of the Midwinter Fair Congress, which met in June, 1894, so that the present is the second of these gatherings. It is probable that hereafter the Congresses will convene every third year.

It is the aim of the members to make the association prominent throughout the nation. It is a mere question of time when the dental schools and colleges on this coast will be recognized as among the foremost in the country. About 200 delegates are expected. Among the very prominent ones are Dr. L. S. Caster of Dayton, Ohio, Dr. Calvin A. Case of Chicago and Dr. A. H. Peck of Chicago.

Among other distinguished visitors will be also Dr. Brophy of Chicago, Dr. Whitney of Honolulu, Dr. Bonwell of Ohio, Dr. Brown of New York, Dr. Sidney Bell of Boston and others equally prominent.

From this city Drs. J. M. Dunn and Meek will read papers. Clinics will be given by Dr. Lewis, Dr. Merriman and Dr. I. M. Dunn.

One of the subjects that will be discussed at the Congress will be the constitutional treatment for development of perfect teeth which is now attracting attention from the foremost dentists in the United States. It will be brought up by Dr. Dunn also, who will read one paper on this subject, besides one other paper, the subject for which he has not decided upon. Dr. Dunn read a paper on the subject before the Oakland Dental Society recently, and has carried on experiments with great success for the last nine years. The treatment may be applied up to the age of 26 years, and is designed to strengthen and harden soft teeth which are not strong enough to hold a filling.

HE MAY MARRY AGAIN.

Happiness of a Man Who Has Not Seen His Wife for Forty Years.

A little Frenchman called on the County Clerk today to secure a marriage license. He is 69 years old and gave the age of his intended as 69 years also. However, the man was married in France, when he was 17 years old, though for forty-five years he has heard nothing of his wife. This he thought was sufficient proof of her death.

The question involved is a legal one so the matter was referred to the District Attorney.

The law provides that a man may remarry after making satisfactory proof that he has not seen nor heard from his wife for five years. Consequently a license will be issued to the Frenchman. The aged lover will be given the paper Monday.

HOW MUCH IS DUE?

Figuring as to the Amount Lambert's Bondsman Must Pay.

R. B. S. York, former City Expert, today submitted his report of the defalcation of ex-Police Court Clerk Walter Lambert to attorney Nusbaumer. It shows that $1,095 bail money and $518 of fines, forfeitures and costs disappeared. As the fines amount to $113 and the costs to $25, it leaves but $75 of forfeitures that Lambert owes the city. Attorney Nusbaumer claims that Lambert's bondsmen are responsible only for the forfeitures. This claim is, of course, denied by City Attorney Dow, and there is little doubt that a suit will result.

YOKED AS OXEN.

One of the New Features in the Great Bartholomew Show.

The grand horse show which is being given nightly at the Exposition Building by Professor Bartholomew will be continued on Monday, Tuesday and Wednesday evenings of next week and no doubt there will be a large number of spectators each night. The show is an excellent one and one of the many new features will be the driving of a team of horses, yoked as oxen to a farmer's wagon.

A Terrier Astray.

A terrier bitch of Scotch or Irish breed, belonging to Orestes Pierce, has been lost. It is a valuable animal and a liberal reward has been offered for its return or any intelligence concerning its whereabouts. Information should be given to Sam Bell McKee at 1033 Adeline street.

Clark Road Law.

The petition for a writ of mandamus, compelling the County Auditor to draw the road warrants ordered by the Supervisors, will be filed Monday. This will serve as the basis for a test case, to settle the dispute over the Clark road law.

Dog Fighting.

Complaints were issued today by the District Attorney for the arrest of a young man named Shruder and two companions, charging them with encouraging dog fighting.

The three have been matching canines which they allowed to chew each other in an Alameda barn. The neighbors have complained and arrests will follow.

A MISSING WITNESS.

George Lynch Fails to Appear Against the Man Who Robbed Him.

George Kelly, who is said by the police to be a member of the mythical "fish gang," was to have been tried in the Police Court this morning for attempting to steal a purse from George Lynch, a mining man from San Francisco, but when the case was called it was stated that Lynch had disappeared and the officers had not been able to find him. The case went over till Tuesday and in the meantime Detectives Hodgkins and Shorey will make an effort to locate the missing man.

When Lynch swore to the complaint against Kelly, he gave his address as 126 Ellis street, San Francisco, and said that he could be found there at any time within two weeks. When the case was set for today the San Francisco department was asked to notify Lynch of the fact, but he could not be found at that address, nor could anybody be found who had known or seen him. The police are very much worried over the affair, as they had an excellent case against Kelly with Lynch's testimony, in the absence of which the case will fall flat.

DEPARTMENT BALL.

Policemen and Firemen Will Meet on the Diamond Field.

A baseball game between members of the police and fire departments has been arranged for July 4th. Considerable good natured rivalry has existed between the two departments in the past and the game promises to be a hotly contested one.

Charley Gardner, clerk of the Chief of Police is handling the police team and Fire Warden Fred Murdoch is looking out for the interests of the fire laddies. The positions to be played by the various men have not yet been decided upon. The police team will be composed of the following players:

L. E. Andrews, J. J. Sherry, P. G. Jacobus, G. J. Kyte, Charles Clark, J. J. McCarthy, Jack Scanlan, St. Claire Hodgkins and Charley Gardner. The firemen have not yet selected the personal of their club.

RAPID RACERS.

Over Thirty-One Miles Covered in an Hour at London.

By Associated Press to The Tribune.

LONDON, June 19.—The bicycle race between J. W. Stoneks and C. T. Linton, was run today at the Crystal Palace Cycle track and was won by the latter, the race was of one hour for a stake of £300, of which sum the Crystal Palace Company contributed £100. Linton covered 31 miles and 170 yards.

The record for one hour in 1896 was made by James Michels at Manhattan Beach, September 15th and was for 27 miles, 169 yards.

TONIGHT'S CONCERT.

The following is the programme of the concert to be given by the Second Regiment Band in the City Hall Park this evening:

March, "Handicap" ....Rosey
Overture, "Bridal Rose" ....Lavallee
Concert waltz "Till We Meet Again" ....Bennett
"Ben Bolt" (solo for cornet) ....Clark
E. Bouquet.
Negro ditty, "Darktown Girl" ....Lee Johnson
March, "El Capitan" (by request) ..Sousa
Selection, "Coontown Capers" Chattaway
Anvil chorus, from "Il Trovatore" ..Verdi
"Rosie O'Grady" ....Beyer
"Tenth Regiment March" ....Hall

SPORTS TOMORROW.

The Encinal, Lincoln and Reliance Gun Clubs will hold interesting shoots tomorrow at Alameda Point.

The annual five-mile road race of the San Francisco Road Club will be held over the San Leandro-Haywards course tomorrow.

The Acme Cyclers will enjoy a club run to Pleasanton Sunday.

Sued for Divorce.

Charles H. Edwards has started suit for a divorce from Elizabeth Ann Edwards on the ground of infidelity. The husband is a railroad man.

Pacific Coast Gas Association.

The fifth annual meeting of the Pacific Coast Gas Association will be held at San Francisco July 20th and 21st.

In Port

By Associated Press to The Tribune.

NEW YORK, June 19.—Arrived: Steamer Umbria, Liverpool.

LICENSED TO MARRY

Edgard Pomeroy, Oakland 27
Martha French, Oakland ....2?
Antone Jacentho Pereira, Hanford..31
Annie Silveria Flores, Haywards....23
Perrie Arnold Bernard, San Francisco..........20
Lillian Prudence Morgan, San Francisco..........18
James Albert Powell, Alameda......25
Edna Irene Nahl, Alameda..........23
Manuel Cordiera, Oakland 22
Delphina Bettencourt, Alameda 19
Edward J. Fennon, Oakland..........35
Mary M. Wohlfrom, Oakland..........27

To Plead Guilty.

John P. Lavin, who stole a set of horses from John Nicholl of East Oakland, and who was subsequently held to answer before the Superior Court on a charge of burglary by Judge Allen, was back in the Police Court this morning. The District Attorney's office had reduced the charge from burglary to petty larceny, to which Lavin agreed to plead guilty. Judge Allen will pass sentence tomorrow.

VIENNA COFFEE, 30c LB.

A breakfast delight—Ten and Cracker Store, 901 Washington—three hundred kinds of crackers.

KEEP CORRECT TIME.

Alf Berg's $4 American watches. Expert watchmaker, 1207 Broadway opp. Central Bank.

Bay City Flour—purest.

GOOD COAL OPINIONS.

Every one is pleased with our $8 00 coal. It burns long and well. Pacific Coal Co., Tel. Main 31, 965 Sixth street.

LOST—An Irish or Scotch terrier bitch from the home of Orestes Pierce, Vernon Heights; liberal reward offered by returning the same to Sam Bell McKee, 1033 Adeline.

HOW'S THIS!

We offer One Hundred Dollars Reward for any case of Catarrh that cannot be cured by Hall's Catarrh Cure.

F. J. CHENEY & CO., Props, Toledo, O.

We, the undersigned, have known F. J. Cheney for the last 15 years, and believe him perfectly honorable in all business transactions and financially able to carry out any obligations made by their firm.

West & Truax, Wholesale Druggists, Toledo, O.

Walding, Kinnan & Marvin, Wholesale Druggists, Toledo, Ohio.

Hall's Catarrh Cure is taken internally, acting directly upon the blood and mucous surfaces of the system. Price, 75c per bottle. Sold by all Druggists. Testimonials free.

The Hammam departments for ladies and gentlemen at the Piedmont Baths are the most elaborate and luxuriously fitted up of any this side of Chicago. Take Piedmont cars.

CASTORIA.

The fac-simile signature of Chas. H. Fletcher is on every wrapper.

BRITISHERS, ATTENTION

You are one and all English, Irish, Scotch, Canadians, Australians, etc. notified that the only

OFFICIAL DAY

—FOR CELEBRATING—

Queen Victoria's Diamond Jubilee

so far as California is concerned is

SATURDAY, 19th Inst.

At the Chutes, San Francisco, on which day every British Society *but The Sons of St. George* will celebrate. Come one, come all. By order British Benevolent Society, Scotch Irish Society, Cambrian Mutual Aid Society, St. Andrews Societies of San Francisco and Oakland, Caledonia Club, Thistle Club, Clans Fraser and Macdonald, O. S. C.

DON'T BE FOGGED

Cheap foto materials give *poor* results. Standard stuff at our old place.

Morris

412 Fourteenth Street. Telephone Main 1063

TONG PO CHY.

Successor to DR. LA PO TAI, graduate of Canton Medical College, after a very successful practice of many years in China, has located in San Francisco. The surprising and marvelous cures effected by his herbs demonstrate their potence and his skill. These herbs cure over 400 different diseases, including Bright's Disease, Diabetes, Consumption, Asthma, Paralysis, Brain, Nerve, Cancers, Tumors, Blood, Male and Female Maladies. All persons afflicted with any kind of malady whatsoever are invited to call.

Office, 727 Washington Street.
Office hours—9 A. M. to 12 M., 1 to 6 P. M.
Sunday, 10 A. M. to 12 M.

JOHN F. COMMINS,
GENERAL LOAN AGENT
463 Ninth Street, Oakland, Cal.

City and county warrants cashed, promissory notes discounted, Real Estate and Loans.
Residence 570 East 12th street

J. L. DONOVAN
421 TWELFTH STREET
INTERIOR DECORATOR

Tinting, Wall Paper, Paper Hanging, Fresco Painting, Picture Moulding
I attend to all work personally

Dr. Doherty's MEDICAL INSTITUTE

Class of Cases Treated.

THE MEDICAL AND SURGICAL DISEASES of MEN, PRIVATE and CHRONIC DISEASES, the ERRORS of YOUTH, LOST MANHOOD, BLOOD DISEASES, from any cause, KIDNEY and SKIN DISEASES, and MENTAL and PHYSICAL WEAKNESS privately, speedily and permanently cured. Thirty years practical experience. Consultation free. Charges reasonable. Patients in the country cured at home. Call or address,

DR. W. K. DOHERTY,
850 Market Street, San Francisco

THE PIONEER FRENCH BAKERY

M. & J. LONGE, Proprietors.
N. E. Corner Tenth and Webster Streets, Oakland, Cal.

First quality French bread delivered to all parts of Oakland, Berkeley and Alameda. Loaves made to order for camping parties. French rolls made to order.

DIVIDEND NOTICE.

San Francisco Savings Union, 532 California Street, Corner Webb.

For the half year ending with the 30th of June, 1897, a dividend has been declared at the rate per annum of four and two-tenths (4 2) per cent on Term Deposits and three and five-tenths (3 5) per cent on Ordinary Deposits, free of taxes, payable on and after Thursday, July 1st, 1897.

LOVELL WHITE, Cashier.

PROPOSALS for furnishing poles to the Fire Alarm and Police Telegraph Department

Department of Public Works, City Hall, Oakland, Cal., June 18, 1897.

In accordance with Resolution No. 2664, 2665, 2666 of the Board of Public Works, sealed proposals will be received in open session of the Board of Public Works at their office in the City Hall, on Wednesday, the thirtieth day of June, 1897, from 10 to 11 o'clock A. M., for:

100 poles 45 feet long, not less than 7 inches in diameter at top.

100 poles 40 feet long, not less than 8 inches in diameter at top.

60 poles 50 feet long, not less than 8 inches in diameter at top.

All poles furnished must be of good sound, green, live cedar bark, peeled and knots trimmed (no dead wood).

All bids made to be at so much per pole.

All material furnished to be subject to the approval of and to the satisfaction of the Board of Public Works.

All bids must be made upon the blank forms of the Board, which will be furnished upon application, by the Secretary.

All bids must be accompanied by a check certified by some responsible bank, made payable to the order of J. W. Tompkins, Clerk of the Council, for not less than ten per cent of the proposal, which check shall be forfeited to the city of Oakland should the bidder receiving the award fail within five days to enter into a contract and furnish a good and sufficient bond in the sum of $500 for the faithful performance of the same.

The Board reserves the right to reject any or all bids.

By order of the Board of Public Works,
H. W. THOMAS,
Secretary.

PART 2. OAKLAND TRIBUNE PAGES 9 to 16

VOL. XXXXIII. OAKLAND, CALIFORNIA, SATURDAY EVENING, JUNE 19, 1897. NO 137

JUBILEE JINGLES.

Seat Speculators Will Be Big Losers on American Trade.

THE TOWN IS PACKED FULL.

Everything in Shape for the Huge Parade on Monday.

THE THEATERS ALL BUSY.

Gossip and Notes of Events in the British Capital.

(Copyright 1897 by Associated Press.)

LONDON, June 19.—London is in the midst of the Jubilee fever. The streets are impassible, resembling a mixture of carpenter shops and country fairs. They are crowded with excursionists from all parts of England who are coming in on special trains at all stations. Everything seems to have been half done and incomplete.

Many of the decorations are already seedy from the two days' storm. Nothing, however, seems to be lacking in enthusiasm, unless it is the case of syndicates of speculators in Jubilee seats, who at all places except St. Paul's Cathedral, are accepting any reasonable offer.

The combined losses of the four largest speculators exceed $200,000 and on every hand are inquiries as to "where are the Americans?"

Considerable disgust and even resentment is expressed at the fact that the Americans have not bought up all the available seats at the speculators' prices. Much sarcasm is directed against the stand holders.

Whistler, in Friday's Daily Chronicle, has a sketch in which Nelson, speaking from the top of his monument in Trafalgar Square, is supposed to say: "Boarded at last. England expects every man to be ridiculous."

In addition, St. Martin is depicted as putting up a sign on his church reading: "Protestant House of the Lord To Let. Apply to the Money Changers of the Vestry."

A strange tale is vouched for by one of the London papers. It says that a wealthy member of the aristocracy has paid £350 for a room on St. James street. He is suffering, it is added, from a hideous malformation of the countenance, will arrive on Monday night, will spend that night in the room referred to and will witness the procession with his attendant, all other people being excluded from the room. For twenty-seven years, it is further stated, only two people have seen his face. The unfortunate man drives every night about London, and, on entering and leaving his carriage he covers his head with a hood.

A discordant note of the festivities is the shabby way in which the Colonial soldiers have been treated. Again and again various detachments have arrived at noon but have met with no intimation as to where they should go and they found no food ready for them when they finally reached their barracks. The scandal was at last taken up by the press and especially by the Pall Mall Gazette, the Globe and the Daily Mail, and the Prince of Wales himself brought the red tape officials to their senses.

There was a marked change when the Canadians arrived.

Though it was midnight, a large number of officers were in waiting on the platform and a band of music played the Canadians to their barracks, where they found their quarters and supper all ready for them.

THE THEATERS.

For the present the theaters are doing a poor business, but it is probable that this "slump" which is the chief topic of conversation in theater circles, will come to an end with the Jubilee celebration, which is doubtless its chief cause.

"Secret Service" is, however, an exception to the general rule and is doing as well at the Comedy Theater, to which it was transferred last Monday, as it did during its four weeks' run at the Adelphi, where Mme. Bernhardt made her appearance Thursday, June 17th, in "Lorenzaccio."

On Wednesday afternoon a benefit was given to Lawrence Harris, formerly of the Opera Comique, besides a miscellaneous entertainment by many popular theatrical and variety artists, included a new farcial comedy by Adelene Vollorri, entitled "The Syndicate."

It has long been an open secret that a quarrel exists between Mme. Nordica and M. Jean de Reszke, sufficiently serious to prevent the two eminent singers from appearing in the same opera. Colonel Mapleson has, acting as mouthpiece for Mme. Nordica, made public an explanation of the origin of the misunderstanding, which, he says, began during the last season in America. At that time Mme. Nordica, it seems, made some remarks complaining of the opposition of which she thought she was the object at the hands of M. de Reszke. These remarks in an exaggerated form, found their way into the papers and made M. de Reszke so angry that when Mme. Nordica wrote to him to explain he returned the letter unopened.

This occasioned a complete estrangement between two artists which still continues and all attempts at reconciliation have proved abortive. Meantime Mme. Nordica has remained out of the bill at the Coventy Opera House and as Colonel Mapleson's projected opera season at Drury Lane seems to have fallen through it begins to look as though the prima donna will not be heard in London during the present summer.

The attempt to place Drury Lane Theater on a sound financial basis under the management of Arthur Collins has proved a complete success. The capital of the new company has been fully subscribed. Mr. Collins takes possession of the house next Friday and will at once begin rehearsing the drama with which he proposes to open in the autumn. The house will be run on the same lines as were so delicately laid down by the late August Harris, whose gross receipts from his last autumn dramas and last two pantomimes amounted to over £168,500. Mr. Collins' company will include Mrs. John, Dan Leno, and Herbert Campbell. Augustus Glover will be musical director and Arthur Sturgess will furnish the new pantomime.

A good deal of mystery was made out of the fact that the author of "For the Honor of the Family" produced the other afternoon at the Duke of Yorke's Theater, is C. Bainbridge Bell, husband of Eleanor Lane who appears in the piece. As has already been stated it is an adaption of Angier's "Marriage in "Olympe" and Eleanor Lane plays the part of Olympe, a courtesan who marries the heir to a Dukedom. Lawrence Cautley is the young husband; Edmund Gurney is the duke; Mrs. Theodore Wright is the duchess and Lena Demoist, a young girl whose honor the heroine, Olympe, seeks to asperse.

In honor of the forthcoming Librarians Conference, Sir Henry Irving will, on the 28th inst., give a special matinee performance of "The Merchant of Venice" with himself as Shylock and Ellen Terry as Portia.

It is announced that when Berbohm Tree's Company goes on its provincial tour for a season opera at Her Majesty Theater it will be under the management of Mr. Hermondt, who has purchased for production a new version of "Rip Van Winkle," by France Leoni and the Prentice Pillar" by Guy Eden.

Wilson Barret, who is indulging in a trip to Switzerland expects to bring back with him the new play on which he is working, well advanced towards completion.

ONE WAY OF GETTING DOWN.

Problem of Catching an Elevator Solved at Last.

He was on an upper floor in the Masonic Temple and he wanted to catch a descending elevator. He saw a car at the other end of the row flash downward like a shooting star. "Going down!" he yelled, and he ran for the car. By the time he reached the iron gate the car was four floors below him.

He turned around, and just then a car went "swiss" down one of the middle shafts. He ran for that car, but he might as well have pursued a meteor. Then he planted himself in the attitude of a man starting in a 100 yard race and tried to watch a dozen shafts at the same time.

A car flashed by at the right of him, and he yelled "Going down!" at it. This seemed to frighten the car, for it traveled all the faster.

Then he saw that a car had stopped at the extreme end of a semi-circle to let a passenger out. He ran for the car, and the conductor asked him: "Going up?"

"No, down," he replied, and the car shot up like a rocket.

This time he did not look around. He simply stood in front of that gate and peered up the shaft. The cars went up and down along the line, but he paid no attention to them.

He had learned something. He had picked out his car and he waited for it.

When he saw it coming from above he began to shout: "Down from the sixteenth! Down from the sixteenth!"

"What's the matter here?" asked the elevator man as he stopped the car and allowed the excited man to jump in.

"I just want to catch a car; that's all," was the reply.

"Well, why didn't you watch the indicator, and then you could have told where the cars were.

"I was too busy to watch any indicator," said the man, wiping his brow with a handkerchief. "Next time I'll wait for a car going up and take the round trip."—Chicago Tribune.

How the Court Was "Conjured."

Among the prisoners to be tried one morning was a negro youth who had been caught in the act of making seven and eleven come at five cents a call. His old mother was in a dreadful state of perturbation at the predicament in which her boy found himself and dreams of chain gangs and shackles made her desperate. She called on a "conjure doctor" and begged for a charm that would conjure the judge and make him let the boy go free. She was given a bag filled with a fine red powder and told to sprinkle it where the judge walked when on his way to the courtroom.

A few minutes before the hour for the convening of the police court the old woman sprinkled the powder in the entrance to the police station, on the stair steps leading up stairs and on the floor of the courtroom. Just as the court was called to order the recorder began to sneeze, the policeman sneezed, the witnesses, the prisoners, and the spectators sneezed. In a little while everybody in the room was in a paroxysm of sneezing. Court was hastily adjourned, and everybody made a rush for the open air. Every one down stairs in the station house office was sneezing, and even passersby in the street joined in the spasmodic exhalation of conjured atmosphere.

It was not an epidemic of grip, as at first supposed, but the old woman's conjure powder was ground cayenne pepper. It only had the effect of saving her erring son for one day, for the next morning he got the full limit of the law.—Atlanta Constitution.

After the Divorce.

After a San Diego man got a divorce from his wife the other day, he went home and found her there. She asked him to sit down to dinner, after which she asked him how he liked the new arrangement. "First rate," he replied, "but I can't understand it." "Oh, that's all right," said she; "we can live this way in contentment. The other way we quarrel. Now, then, suppose you retain me as housekeeper? Twenty dollars per month and board is all I ask." This struck the ex-husband favorably, and the bargain was closed on the spot. The couple have not had a sign of trouble since, although they were in hot water for thirty-two years, fretting under the marital yoke. They dare not quarrel much now, for fear one will leave the other in the lurch. He must have his meals cooked, and she must have a place to stay. Together they are happy now, and the bargain promises to last to the end.—New York Tribune.

ACTOR AND AUDITOR

Very Fine Attractions to Be Shown at All the Theaters.

"THE WILD GOOSE CHASE."

A Double Bill Will Be On at the Oakland Show House.

NOVELTY ACROSS THE BAY.

San Francisco Managers Are Keeping Up to the Times.

The Bates Company have prepared a splendid comedy, "A Wild Goose Chase," which will be put on next week. It is a stirling play with plenty of opportunities for clever acting. The dialogue is bright, witty, and sparkling while the scenes are intensely interesting. The company will have an excellon chance to show what ability they possess and any one acquainted with the aggregation of talent which Manager Bates has brought together, will have no hesitation in predicting that the play will be presented in first-class style. The play is lively, gay, and fascinating. Lottie Williams will have a roll that suits the captivating little actress perfectly. Carl Smith will, as usual, be intrusted with one of the leading parts and the talented and handsome Miss Beatrice Lieb will be the star

The really superior excellence of cast and play should attract large audiences during the coming week.

"A Busy Day" will conclude a successful run tomorrow night.

BALDWIN THEATRE.

The Liliputians will close a successful three weeks' engagement at the Baldwin Theatre tomorrow night.

Next week, the Lyceum Theatre Company of New York will open a three weeks' engagement in "The Prisoner of Zenda." This will be followed by two new plays which made an instantaneous hit in New York, "The First Gentleman of Europe," and "The Late Mr. Costello." The cast includes several favorites, James Hackett, Joseph Wheelock Jr., Maud Odell and Frank Mills. The leading feminine roles are entrusted to Miss Mannering, the famous English beauty and actress.

GRAND OPERA HOUSE.

The excellent bill which has been presented at Morosco's Grand Opera House this week has resulted in drawing unusually large audiences.

"In the Heart of the Storm," is an exceptionally interesting and thrilling play. Liniere the new comedian has made a decided hit and is warmly applauded whenever he appears. Loreno Atwood has been doing some fine acting and has divided the honors very evenly with Maud Edna Hall and Irma Fitch, both of whom are immensely popular with audiences at Morosco's. The mechanical effects and stage scenery are up to the usual high standard that Manager Morosco has raised for his theatre.

The bill for next week is unusually good and will also be a decided novelty.

THE TIVOLI.

"Miss Frisco" closes a successful two weeks' run at the Tivoli this week. It has drawn large audiences and has won favorable comment. Next week, the popular opera, "Wang," will be revived with Edwin Stevens in the principal role. Stevens is an old favorite with Californians and his welcome will be a hearty one. He has been connected with many of the most successful comic opera companies. He has played "Wang" very successfully in the East and he will undoubtedly repeat his successes here. The bright, pretty and timeful music of the opera is well known and needs no special comment. Helen Harrington will be the widow Frimousse of the cast.

ALCAZAR THEATER.

The mascot of the Alcazar, "The First Born," has succeeded in attracting large audiences every night for six weeks. It is certainly one of the most powerful and one of the most novel dramas ever written. It is preceded by a merry little curtain raiser, "Bagshot's Blunders," which is capitally played by the stock company. It is an amusing play with laughable situations and witty dialogues.

THE ORPHEUM.

There will be a number of new and attractive features at the Orpheum next week. Several of the old favorites will also be retained. Josephine Sabel will continue to sing topical songs. She has a good voice and is a captivating little woman. "The Merry Monopedes", as Conway and Leland are styled will present their latest comedy sensation.

Several of the new novelties have not been announced as yet but are reported to be unusually interesting.

PLAYS AND PLAYERS.

A Chinese play will be put on at the Oakland Theater in about four weeks. It is said the play is being especially written for a pretty and popular Oakland girl who has just achieved considerable prominence in local theatrical circles. The plot is centered around a beautiful Chinese maiden, which provokes the old feud of the See Yups and Sam Yups.

The enthusiasm which has been created by the Alameda county play writing contest has prompted Manager Stechan of the Oakland Theater to undertake to put on plays from time to time written by local people. This is an opportunity seldom presented to play writers, and no doubt will be improved.

Brandon Thomas has written a new comedy entitled "22 Curzon Street, Mayfair," which is said by London critics to be exceedingly funny and strong in situation.

It is announced that Kate Claxton, who played for so many years in "The Two Orphans," is going into vaudeville next season. A sketch is to be written for her use.

Fay Templeton writes from Paris that she has reduced her weight from 180 to 140 pounds by gymnastic exercises and bicycling and will soon be ready to return to America.

Miss Julie Opp, an American, has been playing the part of the heroine in "The Princess and the Butterfly," at the London St. James Theater, during the illness of Julia Neilson.

Stanislaus Stange, the librettist of "The Wedding Day," will sail for Europe on June 5th to arrange for the production of the opera at the Savoy Theater in London on October 1st next.

The Kelso-Ruff school announces a dramatic and vocal recital to be given by Miss Mary Karr, reader, and George Wilber Reed, baritone, at Handel Hall, next Saturday afternoon.

John Drew sailed for Europe last week. His traveling companions were Arthur Byron and Marshall P. Wilder. They will make a tour of the continent, returning in September.

The graduating members of the 1897 class of the dramatic department of the Chicago Conservatory gave a luncheon to Miss Anna Morgan at Kinsley's Tuesday afternoon. Covers were laid for seven.

James Robinson, a once famous circus performer, and brother of historic Uncle John Robinson, is dying at the home of his son-in-law, Frank Wright, in Cincinnati, Ohio, at the advanced age of 86 years.

Julius Cahn is hard at work on the new edition of his theatrical guide, which will shortly be issued. New theaters are building so fast (on paper) that it keeps Mr. Cahn busy recording them.

The directors of the Players elected on May 10th the following named officers: President, Joseph Jefferson; vice president, A. M. Palmer; secretary, Charles C. Caryl; treasurer, William Bispham.

Gilbert Parker, the dramatist, has been in turn a Canadian bear hunter, a dramatic critic, an editor, a novelist and a playwright. He is still on the right side of five and thirty.

In the way of novel souvenirs, it was suggested to Mr. Hoyt to give away Mexican dogs at the fiftieth performance of "The Man From Mexico" at his theater on Friday, June 4th.

Odell Williams last week in New York created the title role in a new play by William Gill, entitled "The Alderman." The piece is light and rather amusing, and found some favor.

Fanny Davenport will not go to Europe this summer, but will spend the heated term in preparations for her new play, Henry Jewett, seen here with Richard Mansfield, has been engaged for her supporting company.

The tenor Tamagno, who was not a success during his last visit to America, is receiving $1,200 a night at German opera houses. Further food for thought for those who think that America alone is called upon to pay dearly for great artists.

The manuscript of a new comedy by W. S. Gilbert is in the hands of Miss Fortesque, who is waiting for a favorable opportunity to produce it. If she is unable to find a suitable London theater she will play it during her provincial tour.

Judge Lacombe of the United States Circuit Court refused to grant the injunction prayed for by Adolph Corbett to restrain Fanny Rice from presenting "At the French Ball." Mr. Corbett alleged that the piece was the same as one written by him, entitled "Oreo at the French Ball."

"In Durance Vile" is the title of the one-act comedietta in which Isabella Urquhart will make her New York vaudeville debut at Keith's on June 7th. The little piece is from the pen of Sydney Wilmer and Walter Vincent, both of whom appear in the cast with Miss Urquhart.

CARING FOR THE BOOKS.

How the Public Library Is Kept in a Sanitary Condition.

The Work Which Has Been Done During the Present Vacation.

The public library will be opened next Monday morning after having been closed for two weeks, a longer closing than usual. Speaking on the subject to a Tribune man today Librarian Peterson said:

"It has been stated that it is no more necessary to close the library for the annual cleaning than it is to close up a residence for the ordinary yearly cleaning. It is useless to say that the cleaning of an ordinary home can possibly be compared with the cleaning of such an institution as our library.

"As regards the vacations of the library employes, I wish to say that the whole force is and has been at work in the library ever since it was closed and the force has worked a great deal harder than it does when the library is open. The employes of the library will take their vacations consecutively as in the past, but I am afraid that most of them will come along toward the end of the year.

"It has been our purpose to get the work done as soon as possible, but even now we will have to open the library before the work is finished. We are taking an inventory this year and every book has been removed from the shelves and thoroughly cleaned. The Saturday before we closed each borrower was allowed to take five books and 2,500 books were loaned that day, which is the greatest number of books that has been taken from the library in my experience. Besides this, a great many of the library books are now in the bindery. Several new cases have been put in which gives us a great deal more room for books of travel and biography, departments which, heretofore, have been very much crowded. We are rushing this thing through just as fast as we can with our force. I have even added three extra hands for the cleaning.

The library has been cleaned from top to bottom, the carpets upstairs and in the halls have been taken up and dusted and every thing is now being put in excellent shape.

One thing which is being accomplished will be greatly appreciated by the reading public. Each book is being supplied with a pocket in which is a slip containing the book's title, author and library number. It also has the old tag pasted in the back. When the book is borrowed the tag is stamped and the slip is taken from the pocket, stamped and retained. This is done to expedite matters. It does away with any writing by the library employes and enables one to secure a book with enter the loan in the bookformerly kept enter the oan in the book formerly kept for that purpose.

"One may gain some idea of the amount of labor necessary to accomplish this by the statement that 40,000 volumes had to be supplied with these pockets besides being cleaned, catalogued and relabeled.

"In going over the books a number were found that were too old to be rebound and used longer in the library. Some seventy-five of these, were sent to the city prison and 200 went to the engine houses for use of the firemen."

Besides the annual cleaning and inventory, taking Librarian Peterson is busily engaged in getting out his annual report, which will be submitted to the Board of Trustees at their meeting of July 6th.

BUTTERINE MUST GO.

Dairymen in the Northwest Start a Vigorous Crusade.

MANY CREAMERIES START UP

A Million Dollars Can Be Raised as Fighting Capital.

COMPACTS BEING PREPARED

Legislation Is to Be Forced to Effect the Purpose.

By Associated Press to The Tribune.

CHICAGO, June 19.—A special to the Times-Herald from Fort Atkinson, Wis., says:

"Butterine must be legislated out of use" is the dictum of the National Dairy Union. The successful fight for the new anti-butterine law in Illinois has inspired the dairymen of the West to crush the butter substitute industry. They are going into politics to do it.

Right now the creamery proprietors, the butter dealers and the dairy farmers of the big butter producing States—Wisconsin, Illinois, Indiana, Iowa, Minnesota, Nebraska, Kansas, Michigan and the Dakotas—are being drawn into a compact fighting organization of not less than 500,000 and may be more than 1,000,000 voters and vote controllers.

They are being pledged in writing to work unceasingly for legislation that will prevent the coloring of butter substitutes and to fight the men in high places who are unfriendly to the interests of the dairymen.

If necessary, a fighting capital of $1,000,000 can be raised, it is believed, before the leg managers of these dairy States vote again. These funds will be used to drive the butterine from their strongholds and if the industry find the loopholes in State legislation, will move on to Washington.

W. D. Hoard of this city, former Governor of Wisconsin and president of the National Dairy Union, is giving the movement all the benefit of his organizing ability.

Chas. Y. Knight of Chicago, secretary of the National Dairy Union and manager of the anti-butterine fight in the Illinois Legislature, is secretary and treasurer of the new movement.

The National Dairy Union has nearly 4,000 creameries in the North Mississippi valley and around these the Union is building up its fighting organization.

Each creamery has on an average 100 patrons, or 400,000 in all. The price paid by the creameries to these farmers for their milk is regulated by the price of butter.

As a distinction of competition with butterine raises the price of milk, it is expected the 400 farmers will rally against the butter substitute.

The farmers who work up their milk into butter in their own dairies outnumber those who sell to creameries. They are expected to take an interest in this movement. The same view is held of the farmers who ship milk to the cities, their product being influenced always by the price it brings at the creameries.

Then there are the creamery operators and their employes, and the men who handle butter in the big cities, the commission men—all these are interested in one and another in boosting butter and killing butterine.

This indicates why the active spirits of the National Dairy Union are figuring on a political army of 1,000,000 men or more. The creameries are doing the enlisting.

Every such institution through the butter producing States of the West is being supplied with enrollment blanks to be signed by their farmer patrons. These pledge themselves as indicated to work for anti-butterine legislation and to fight "the men in high places who are unfriendly to the dairy men."

The signers also authorize the creamery manager to deduct 25 cents a month from their bills as a contribution to the campaign fund. This fund will in a short time, it is thought, amount to a million dollars.

TWO STORIES ABOUT LAWYERS

An Important Witness Accidentally Found and a Country Justice's Bluff.

"Speaking of luck in finding witnesses," said a lawyer in the Stock Exchange building one day last week, "let me tell you of a real case."

No one objected, though the men who had been reciting instances protested against the qualifying adjective.

"I was sitting in my office one day," pursued the lawyer, "when Bash, an attorney, right across the hall, came in one morning for advice. He was in a great deal of trouble. He had a case which had been continued time after time on his application, and the court had finally set a day, now just two weeks ahead, and had stated that no further continuance would be granted.

"Bash had a claim which could be made good only by the appearance and testimony of a certain witness named Colonel Edwards. Without Colonel Edwards he was absolutely helpless, and must lose his case. With Colonel Edwards he could win it and make his client a very rich man.

Edwards had come to this country in 1859 from some place on the continent of Europe and had settled at Lima, O. It was not his right name. He never claimed that. There seemed to be some reason why he should conceal his identity and even the country from which he came. He was a young man and went to work in a planing mill. He was a sober, orderly fellow, and made some friends, but nothing out of the ordinary happened to him, and he was not especially famous, even in Lima.

"Well, the war came on, and Edwards enlisted at Lima. He was a quick, intelligent fellow, and had the advantage of a previous military training. That was clear. He was made a corporal, then a sergeant and presently won a commission.

"He fought through the war, and was mustered out with the war-won rank of colonel. He came back to Lima, renewed some old acquaintances, remained there for a week or so, and then left—'for the West.' No one knew where he had gone. Bash had advertised for him everywhere. But not a soul in the world seemed to know where the man was. His life after he left Lima was as hidden in mystery as was his life before he came there. But, if living, he knew all about Bash's client's claim, and Bash wanted me to help him find the man.

"'I can do you no good,' I said. 'No one can do you any good. It would not be fair for me to take a fee.' And then he went away.

"Ten days after, less than a week before the expiration of his last continuance, Bash came into my office with the air of a crazy man.

"'I will win my case!' he cried. 'I've found Colonel Edwards!'

"And then he sat down and told me all about it. It was simplicity itself. Bash went to the telephone than morning, and rang for central. He asked for a certain number that he wanted, and stood there waiting. In that pause, as often happens, he heard a jumble of voices, some clear enough, some dim and indistinct. From the tangle one struck his ear. A man was telephoning.

"'Tell him this is Colonel Edwards, at the Palmer House,' the voice was saying.

"Of course there might be a thousand men called Colonel Edwards, but Bash was taking no chances. He hung up the receiver, hurried to the Palmer House and found his man. Now, isn't that a curious case?"

And the auditors agreed that it was. But they insisted that he go on and finish it.

"Did Bash win his case?"

"Bash won his case," said the lawyer.

Judge Russel M. Wing of the Kent College of Law told a good story the other night.

A country justice had been elected but a few days when a young lawyer rushed in and demanded a caplas. Now that justice did not know a caplas from a police coll, but he disliked to admit his ignorance. So he said:

"Now, see here, my friend. You are a young lawyer and I fear lack experience. I would advise you not to be too hasty. Don't be in a hurry. Wait twenty-four hours, and then, if you think best, come to me and I will give you a caplas."

The young lawyer agreed and went away. The justice spent the remainder of the day getting acquainted with the writ called caplas. When the limb of the law appeared the next morning the court felt himself qualified to issue caplases by the bushel.

Before he could speak the young lawyear said:

"Mr. Justice, you were right; I was too hasty. I have the matter fixed up all right and do not need a caplas. I have come to thank you for the good advice, and also have brought you the $2 fee you would have received for the caplas, as I don't want you to lose anything by your good deed."

He went away believing the justice to be a paragon of good sense and legal lore.—Chicago Evening Post.

A VICTORY OVER THE HAT.

How Two Clever Young Men Flattered One Susceptible Maid.

When Tillinghast and Gildersleeve took their seats in the theatre the other night they found their view of the stage interrupted by a large picture hat on the head of a lady in front of them. By adroit movements laterally the wearer of the hat managed to obscure the view of both the young men alternately, instead of only one, which is the usual privilege of the big headgear.

After nearly dislocating his neck in the vain endeavor to dodge the shadow, Tillinghast said to his friend:

"What a pity it is that a lady with such a pretty face should be obliged to wear such a large hat in order to conceal some personal defect about her head!"

"What do you suppose the defect is?" replied Gildersleeve, in a loud whisper.

"Hush, not so loud, or she will hear you," warned Tillinghast, in penetrative tones. "It's my opinion that she is prematurely bald."

The conspirators saw that their comments were heard, for the hat ceased to bob around, and the lady's head assumed an attentive attitude.

"Oh, no; I don't think she is prematurely bald," replied Gildersleeve. "It's my opinion that her hair is turning gray. She is using hair-dye, and has neglected to put it on for a week or so, in consequence, the hair is showing white at the roots, while it is black where it has been dyed. One naturally wishes to hide it under such circumstances, you know."

At this point the wearer of the hat gave a sniff of defiance, half looked around, and then raised her hat from her head and placed it on her lap, and no doubt she thought to herself:

"I'll just show them whether I am prematurely bald or whether I haven't had time to apply hair-dye for a week!"

Tillinghast smiled softly as he said:

"Just see what magnificent hair she has! We are both wrong. Isn't it a pity that such hair should ever be covered by a hat?"

"It is, indeed," replied Gildersleeve.

Then the two wily young men enjoyed the play, while a smile of pleasure played on the face of the lady.—Harper's Bazaar.

After the Armorers.

By Associated Press to The Tribune.

ALBANY, N. Y., June 19.—Attorney General Hancock has advised Frank C. Schraub, former State Agricultural Commissioner, that under the recent decision of the Supreme Court he may immediately begin an examination of the books of the railroads and express companies in this State for the purpose of ascertaining whether Armour & Company are shipping oleomargarine into this State in violation of the anti-oleomargarine law. Mr. Schraub is the Special Attorney for the State in the prosecution of violations of this law.

A Big Land Suit.

By Associated Press to The Tribune.

CORSICANA, Texas., June 19.—Suit has been filed in the District Court by the Attorneys of the Cartwright heirs to recover land and property situated in East Corsicana. The property is roughly estimated to be worth $600,000, and is settled by resident owners, in the portion of the city where the half dozen flowing wells are situated

WOODFORD IS MUM.

He Declines to Talk on the Policy With Spain.

A START ON JULY 20TH.

He Says He Accepted the Place at Personal Sacrifice.

MRS. DR. RUIZ'S CLAIM.

If Satisfactory to Sherman She Will Not Complain.

By Associated Press to The Tribune.

NEW YORK, June 19.—General Stewart L. Woodford, who has been appointed Minister to Spain by President McKinley, has returned to his Brooklyn home from Washington.

On all subjects relating to the Administration's policy in Spain and Cuban affairs General Woodford, when questioned by a reporter, courteously but positively declined to speak.

He readily told of his plans, however, and of his personal feelings regarding his appointment. He now expects to leave this country for Madrid about July 20th. He said: "I was not a candidate for the place. The honor came as a complete surprise to me. I shall accept the mission and go to Spain just as I went to the war, because I consider it my duty to do so. I do not want to go, but there was a gap there which I was called upon to fill, and I considered it my duty to do what was asked of me, although it will be at a personal sacrifice."

General Woodford will return to Washington before the end of this month, and will remain there about one week, conferring with the President and the Secretary of State.

MRS. RUIZ' CLAIM.

NEW YORK, June 19.—In regard to the report that Spain, through Premier Canovas, has offered to settle the claim of Mrs. Ruiz, the widow of Dr. Ruiz, against the Spanish Government, by the payment of $40,000, with the understanding that the United States will not press an official claim, Mrs. Ruiz last evening said:

"Never will I accept anything direct from the Spanish. I am in the hands of the United States Government, and all overtures from Spain must be made to it. Whatever the Government advises me to do I will do, but Spain must not try to deal with me."

Mrs. Ruiz said she did not know whether she would accept $40,000. She intimated that if the Government was satisfied she would be.

BRYAN THE MAN.

Teller Says the Nebraskan Will Represent the Silver Forces.

By Associated Press to The Tribune.

CHICAGO, June 19.—A Washington special to the News says: "W. J. Bryan will be the nominee of the combined forces of free silver in the next campaign," said Senator Teller, who has been in the West for several weeks.

"He is the logical candidate and there will be no trouble to secure a combination in his favor when the time comes. The Democratic Convention will nominate him and the other silver forces will second the nominations."

On Mining Matters.

By Associated Press to The Tribune.

DENVER, Col., June 19.—President Otto Mears, of the Sylverton road has started on a journey through Idaho, Montana and British Columbia, for the purpose of making arrangements for the shipment of great quantities of ore to the Philadelphia smelter at Pueblo, which will be enlarged. Simon Guggenheim, Vice President and General Manager of the Philadelphia Smelting & Refining Company will join Mr. Mears at Spokane and accompany him to British Columbia.

Marlowe and Taber.

By Associated Press to The Tribune

CHICAGO, June 19.—The statement that Julia Marlowe and her husband, Robert Taber, will star separately next season is true. Miss Marlowe has gone to Europe to secure some new plays and will appear under the management of Mr. Frohman next season. This in no wise effects the domestic relations of Mr. and Mrs. Taber. Mr. Taber will stage her plays.

An Assignment.

By Associated Press to The Tribune.

ST. LOUIS, June 19.—The Udell Wooden Ware Company, whose stock, for the third time in as many years, was burned last week, filed a general assignment yesterday, turning all the assets of the company over to A. Wellborn Moise as trustee for the creditors. Assignee Moise states that the liabilities are $80,000 and the assets $83,000.

A Boiler Blows Up.

By Associated Press to The Tribune.

FLORENCE, Col., June 19.—A boiler exploded in a saw mill on Beaver Creek, fifteen miles from this city yesterday noon and two men named Rishell, father and son, owners of the mill, were killed. Two other men, names unknown, were injured.

DELINQUENT Tax List —OF THE— CITY OF OAKLAND

For the Year 1896-97.

IMPORTANT NOTICE.

All taxpayers are requested to examine carefully the delinquent tax list and report errors, if any, immediately.

CITY TAX SALE

For the Year 1896-97.

City of Oakland, County of Alameda, State of California } ss.

Public notice is hereby given that default having been made in the payment of taxes due to the City of Oakland, for the year 1896-97, upon the property hereinafter described, and the City Tax Collector of the City of Oakland, by virtue of the power and authority of law, did upon Monday, November 30, 1896, and upon April 26, 1897, at 8 o'clock P. M., levy upon said property, now therefore I Z. T. Gilpin, City Tax Collector of the City of Oakland, will on

SATURDAY, THE 3D DAY OF JULY, A. D. 1897,

At the hour of 10 o'clock A. M., commence to sell the same in the City Tax Collector's office, City Hall, in the City of Oakland, unless the taxes delinquent, together with the costs and percentages, are paid, and that I will continue such sale from day to day, according to the adjournment, until the whole property set forth hereinafter shall be sold, pursuant to law.

CONDITIONS

Real property will be sold to the City, subject to redemption within five years from date of the sale or at any time prior to the entry or sale of said land by the City in the manner provided by section three thousand eight hundred and seventeen Political Code.

DOLLARS AND CENTS.

Public notice is hereby given that the figures appearing opposite, following last and after each description of property in the real estate portion, also the figures appearing opposite, following and last after each name in the personal property portion of this "Delinquent Tax List for 1896-97 of and for the City of Oakland" were intended to and do represent respectively in dollars or in cents or in dollars and cents, as the case may be, the amount due for taxes and costs in manner and as follows, to-wit: When or where TWO figures appear therein cents were intended to be and are represented; when or where MORE THAN TWO FIGURES thus appear therein, CENTS were intended to be and are represented by the last two figures, or the two figures occupying and appearing at the RIGHT HAND, and the figures occupying and appearing at the LEFT HAND of the said LAST TWO figures, and separated therefrom by a space, were intended to and do represent DOLLARS so that the amount due for TAXES AND COSTS in the respective cases aforesaid are thus expressed in Dollars and Cents

ABBREVIATIONS.

Throughout this advertisement the following abbreviations are used, viz: n for north or northerly, s for south or southerly; e for east or easterly; w for west or westerly; ft for foot, No for number; $ for dollars; cts for cents, sec for section, cor for corner, st for street, ave for avenue; nw for northwesterly; sw for southwesterly; ne for northeasterly; se for southeasterly; imp for improvements, sub for subdivision, bd for bounded beg for beginning, comg for commencing, dist for distant, fm for from, fur for furniture, hd for homestead; inc for inclusive; ld for land, l for line; pce for piece, por or port for portion, ra for right angles; run for running, th for thence, per prop or pp for personal property, 1st for first, 1st for last; inst for installments, pt for point, est for estate; blk for block.

BLOCK 8.

50 J W Graham—Lot 23, blk 8, and imps $5 12

BLOCK 13.

84 Benjamin Hadley—Lots 19, 20, 21, 22, blk 12 ..... 5 99

85 Jacob M Schneider—Lot 23 blk 12 ..... 2 04

BLOCK 18

180 Christina Brewster—Lots 7, 8, 9, blk 18, imps and pp 45 21

BLOCK 22

210 Eugene Belrose—Lots 1, 2, 3, 4, blk 22, and imps 5 45

211 E Metzger—Mtge int lots 1, 2, 3, 4, blk 22 ..... 22 77

BLOCK 24.

261 Lizzie M Bryan et al—Lots 1 2 3, 4, blk 24, s 10 ft of lot 5, blk 24 ..... 10 32

262 Elizabeth J Whittaker—N 15 ft of lot 5, blk 24, lot 6, blk 24, and imps 4 22

268 Patrick W Riordan—E 19 ft of lot 11, blk 24, and imps 2 96

BLOCK 25.

273 Solomon Bougard—Lot 23, blk 25, and imps 4 10

276 James Butler—Lot 25, blk 25, and imps 11 33

BLOCK 28.

293 Francisco Galindo, Estate of—Lots 12, 13, 14, blk 28, and imps 3 53

BLOCK 30.

319 J F Baumgarten—Lot 11, blk 30, and imps 7 87

330 Hibernia Savings and Loan Society—Mtge int lot 11, blk 30 ... 1 11

BLOCK 31

333 Francis C Myers—Lot 1, blk 31, and imps 5 79

BLOCK 39.

455 H C Alexander—Lot 19 blk 39, n 25 ft of lots 23, 24, 25, blk 39 and pp 40 10

BLOCK 44.

483 F Katz—Lots 1, 2, 3, 4, 5, 6, 7, 8, 9, 28, blk 44, and imps 78 77

BLOCK 45.

504 E S and E Lohan—W 20 3-12 ft of lot 13, blk 45, e 5 10-12 ft of lot 14, blk 45, and imps 1 74

BLOCK 49.

[illegible] Mary McGerry—Lot 8, blk 49, and imps 13 50

[illegible] Emily D Schulz—Mtge int lot 16, blk 49 ..... 24 64

[illegible] James Kelley—Lots 25, 26, blk 49, and imps 5 05

BLOCK 51.

[illegible] Sarah Bernstein—Lots 5, 6, blk 51, imps and pp 1 84

BLOCK 52.

[illegible] Mary F Kenny—Lots 19, 20, blk 52, and imps 19 55

BLOCK 57.

715 Mary E Bowen—Lot 25, blk 57, W 5 ft of lot 24, blk 57, imps and pp 13 93

BLOCK 58.

729 Mary Carroll—Mtge inst lot 19, blk 58, n 5 ft of lot 20, blk 58... 7 94

BLOCK 59.

744 Mary E V McHugh—Lots 13, 14, 15, 16, 17, 18, blk 59, imps and pp 4 46

752 H R Burns—Lot 23, blk 59, e 2 ft of lots 1 and 2, blk 59, and imps 5 53

BLOCK 60.

768 Lillie C Crafts—W 25 ft of lots 19 to 22, blk 60, e ½ of lot 23, block 60, and imps 13 21

BLOCK 61.

780 Joseph de Rosa—Lot 26, blk 61, and imps 5 62

790 Helen W Hart—Mtge int lot 26, blk 61 ..... 9 16

BLOCK 63.

808 David Fitzgibbon—Lots 1, 2, blk 63, and imps 64 54

809 H P Jessen—Lot 3, blk 63, and imps 2 99

810 Henry H Luse—Mtge int lot 3, blk 63 ..... 13 20

BLOCK 65.

859 John Harrington—Lot 11, blk 65, and imps 6 06

BLOCK 67.

896 Alice M Taylor—Lots 1, 2, blk 67, and imps 5 45

BLOCK 69.

933 Ellen M De La Montanya—Lots 19, 20, 21, blk 69 ..... 10 90

BLOCK 70.

947 Lafayette Brooks—N 10 ft of lot 25, blk 70 ..... 1 74

BLOCK 75.

1018 Winnifred Curtis—Lots 27, 28, blk 75 ..... 37 62

BLOCK 77.

1031 Francisco Galindo—Lots 11, 12, 13, 14, 15 and 16 to 20, blk 77, imps and pp 175 34

BLOCK 78.

1039 A Marks—Mtge int lots 4, 5, blk 78 ..... 57 44

BLOCK 80.

1089 W W Landon—Mtge int lots 13, 14, blk 80, also pce of ld beg at a pt on the s line of 8th st 51 ft w from Alice st, th w 24 ft by 74 ft s, portion blk 80 ..... 12 87

1094 Georgine O Larsen—Pce of ld beg at the sw cor of 8th and Alice sts, th w 27 ft by 73 ft deep, s portion of blk 80, and imps 10 40

BLOCK 85.

1183 Helen V Wheeler—N 75 ft lot 10, blk 85, and imps 1 75

BLOCK 91.

1264 Francisco Galindo, Estate of—Lots 12, 13, 14, 15, 16, 17, 18, blk 91, and imps 58 68

BLOCK 96.

1304 Bartlett Morgan—Lot 12, blk 96, w 10 ft lot 13, blk 96, and imps 16 83

BLOCK 112.

1401 Hibernia Savings and Loan Society—Mtge int pce of land beg at the se cor of 10th and West sts, th e 98 ft by 50 feet deep s, portion blk 112 ..... 80 00

BLOCK 120.

1513 Jane F Sexton—Mtge int lot 27, blk 120 ..... 14 11

1511 J Wemmer—Lot 28, blk 120, imps and pp 2 48

BLOCK 122

1539 Hibernia Savings and Loan Society—Mtge int lots 24 and 25, blk 122, e 5 ft of lot 26, blk 122 . 19 38

1511 Michael Tierney—W 20 ft lot 27, blk 122, e 5 ft lot 28, blk 122, and imps 37 64

BLOCK 125.

1572 Marcus D Hyde—Lots 10, 11, blk 125, imps and pp 4 47

BLOCK 128.

1602 C Turner—Mtge int lots 5 to 10 inc, blk 128 ..... 14 08

BLOCK 129.

1626 Cecilia Kelly—Lot 10, blk 129, w 5 ft lot 11, blk 129, and imps.... 12 57

1632 Inez R Sewell—Lot 14, blk 129, imps and pp 1 88

BLOCK 131.

1673 Ed A Olsen—In re-sub of block 131, lot 15, blk 131, and imps.. 5 45

BLOCK 132.

1686 James Hambleton—In resubdivision blk 132, lot 11, blk 132, and imps 3 25

BLOCK 133.

1688 Ellen Barry—In resubdivision of block 133, lot 12, blk 133 ..... 3 27

BLOCK 133.

1697 Thomas C Kent—In resubdivision of blk 133, lots 4, 5, blk 133, imps and pp 7 10

1717 Harry Teeple—In resubdivision of blk 133, lot 21, blk 133, imps and pp 1 82

BLOCK 134.

1725 Hugo Holmann—Pce of ld beg at a pt on the e line of Oak st 82 6-12 ft n from 7th st, th n 30 ft by 100 ft e, por blk 134, imps and pp 3 48

BLOCK 138.

1749 E Nield—Mtge int w 60 ft lots 1 to 4 inc, blk 138 ..... 35 45

BLOCK 146.

1856 Jacob Letter—Pce of ld beg at the sw cor of 11th and Clay sts, th s 40 ft by 100 ft deep w, por blk 146, imps and pp 17 82

BLOCK 149.

1907 Flora McGregor and Fannie Weber et al—Lots 14, 15, 16, blk 149, w 25 ft lots 17, 18, blk 149, and imps 27 94

BLOCK 151.

1930 William J. Hoag—W 25 ft lots 19 to 22 inc, blk 151, lot 23, blk 151 ..... 14 79

BLOCK 153.

1955 Paul C and Annie S McCourtney—Lots 26, 27, blk 153, imps and pp 19 42

BLOCK 163.

2083 W H Friend—W 22 ft of lot 27, blk 166, lot 28, blk 163, imps and pp 26 91

BLOCK 165.

2092 James Warner—Lots 12, 13, 14, blk 165, lots 15 to 18 inc, blk 165, imps and pp 80 86

BLOCK 171.

2128 C W Gibson—Mtge int lot 11, blk 171 ..... 13 81

— BLOCK 182.

2225 James Toohig—Lots 10, 11, blk 182, and imps 2 33

BLOCK 183.

2247 Cordelia C Bishop—Lots 17, 18, s 50 ft of lot 14, blk 183, e 5 ft of s 50 ft of lot 13, blk 183, imps and pp 60 15

2252 M F McKeand—Lot 23, blk 183, e 12½ ft of lot 24, blk 183, imps and pp 82 34

BLOCK 186.

2269 R R Cartwright—E 17 6-12 ft of lots 5 to 8 inc, blk 186, w 18 ft of lot 9, blk 186, and imps 15 08

2263 Michael H Coffee—Lot 12, blk 186, imps and pp 8 56

BLOCK 204.

2423 Union Savings Bank—Mtge int lot 1, blk 204, s 25 ft of lot 28, blk 204 ..... 32 88

2490 Mary B Snow—Pce of ld beg at a pt on the n line of 14th st 70 ft e from Castro st, th e 40 ft by 103 9-12 ft n, por blk 256, imps and pp 7 09

BLOCK A-259.

2538 First African Methodist Episcopal Church—In North Oakland Homestead, lot 8, blk A-259, and imps 22 45

BLOCK B-262.

2567 A Goley—In North Oakland Homestead, lot 15, blk B-262, and imps 35 15

BLOCK 271.

2690 S K Hassinger—Pce of ld beg at a pt on the s l of 17th st 90 ft w from Jefferson st, th w 60 ft s 65 ft e 50 ft n 15 ft e 10 ft n 50 ft to beg, por blk 271, and imps 14 93

BLOCK E-279.

2777 Thomas McGauley—In North Oakland Homestead, n 33 6½-12 ft lot 2, blk E-279, imps and pp 1 83

BLOCK 283.

2827 Kate Toohig—In map showing location of 17th st etc., e ½ of lot 3, blk 283, imps and pp 35 84

BLOCK 286

2895 Jabez Chadbourne—Pce of ld beg at a pt on the w line of Grove st 40 ft n from 18th st, th n 40 ft by 100 ft w, por blk 286, and imps 9 74

BLOCK R-288.

2924 Katie A Carr—In Barnes Tract, e 28 ft of w 68 ft of lot 1, blk R-288, imps 3 97

BLOCK S-289.

2955 Lucinda T Ranlow—In Barnes Tract, s 25 ft of lot 8, blk S-289, and imps 8 59

2956 Mary B. Winsor—Mtge int in Barnes Tract, s 25 ft of lot 8, blk S-289 ..... 2 98

BLOCK A-297.

2958 Charles S Barnard—In Barnes Tract, e 80 ft of lot 12, blk S-289, imps and pp 1 83

BLOCK T-290.

2970 Ole Madsen—In Barnes Tract, pce of ld beg at a pt on the n line of 18th st 50 ft e from Market st, th e 60 ft, n 50 ft, w 71½ ft, s 14½ ft, e 2 ft, s 36 ft to beg, portion blk T-290, imps and pp 17 28

3079 C A O'Brien—In Smith Tract, pce of ld beg at a pt on the w line of San Pablo ave 50 2-12 ft w from 21st st, th n 209 8 ft by 106 ft w, portion blk A-297, and imps 15 52

BLOCK B-297.

3100 Unknown Owners—Pce of ld beg at a pt on the w line of San Pablo ave 165 64-100 ft nw from Grove st, th n 126½ ft, sw 391 ft more or less to the n line of 20th st, th se 125 ft, ne 295 ft to beg, por blk B-297, imps and pp 304 91

BLOCK L-299.

3128 Robert P. Wieland—In Curtis & Williams Tract, n 15 ft lot 2, blk L-299, s 20 ft lot 3, blk L-299, and imps 20 62

BLOCK M-300.

3160 Angus McMillan—In Curtis & Williams Tract, s 32½ ft of n 66⅔ ft, lots 9, 10, 11, 12, blk M-300, and imps 15 35

BLOCK N-301.

3182 J C Hughes—Mtge int in Curtis & Williams Tract, lot 6, blk N-301 ..... 7 92

BLOCK I-302.

3222 F Guild Jr—Mtge int in Curtis & Williams Tract, w 37½ ft lot 14, blk I-302 ..... 2 98

BLOCK J-303.

3229 Mary J. McNeill—In Curtis & Williams Tract, w ½ lot 5, blk J-303, and imps 8 91

3233 Mary J. McNeill—Mtge int in Curtis & Williams Tract, e 25 ft lot 5, blk J-303 ..... 4 21

BLOCK K-304.

3343 Isabella J Martin—In Curtis & Williams Tract, lots 1, 2, blk K-304, imps 18 40

3356 William Morck—In Curtis & Williams Tract, lot 11, blk K-304, imps and pp 1 83

BLOCK H-310.

3327 Magdalena Demo—In Curtis & Williams Tract, e 25 ft of s ½ lot 6, blk H-310, w 25 ft of s ½ lot 7, blk H-310, and imps 5 12

BLOCK 315.

3374 Cornelius Garity—In Gunn Tract, lot 6, blk 315, imps and pp 10 05

3375 Christ, Goerner—In Gunn Tract, lot 7, blk 315, imps and pp 1 83

BLOCK 323.

3459 Bartlett Morgan and S J Alden—W ½ lot 18, blk 323, lot 19, blk 323 ..... 3 53

BLOCK 324.

3407 H E Jones—In Milton Tract, lot 46, blk 324, imps and pp 3 14

BLOCK 440.

3523 Helen M Chase—Pce of ld beg at a pt on the s line of 3rd st 87½ ft w from Market st, th w 50 ft, s 194 ft, e 75 ft, n 50 ft, w 25 ft, n 144 ft to beg, portion blk 440, and imps 10 03

3525 W W Chase—Pce of ld beg at a pt on the w line of Market st 144 ft s from 3rd st, th w 62 5-12 ft, s 77 92-100 ft, se 63 6½-12 ft, s 89 3-12 ft to beg, portion blk 440, and imps 8 59

BLOCK 441.

3531 Mary A Stack—In E Bigelow's sub of por of blk 441, lot 14, blk 441, imps 2 53

3533 Thomas Murray—In E Bigelow's sub of por of blk 441, lot 10, blk 441, and imps 1 43

BLOCK 442.

3542 Bridget Stokes—In Adeline and Market St Homestead, lot 27, blk 442, and imp 7 31

BLOCK 443.

3591 Bridget Quinn—In Adeline and Market St Hd, lots 39, 40, blk 443, and imps 78

3592 Maria O'Brien—In Adeline and Market St Hd, lot 41, blk 443... 1 66

BLOCK 450.

3581 Kimball G Easton—In resubdivision of blk 450, lot 2, blk 450.. 2 35

3586 Bridget Smith—In subdivision blk 450, lot 16, blk 450 ..... 2 88

BLOCK 28-465.

3775 John Harrington—In plot 406, fractional lots 14, 15, blk 28-465, lot 16, blk 28-465, and imps. 5 13

BLOCK 465.

3790 Frank M Mosher—In Gibbon's Property Revised, lot 16, blk 465, and imps 4 52

3805 Thomas Lefford—In Gibbon's Property Revised, lot 23, blk 465, and imps 9 79

BLOCK 466.

3833 Patrick Joice—In Gibbon's Property Revised, lot 28, blk 466, and imps 4 22

BLOCK H-468.

3851 Sarah A Isaacs—In Bay View Homestead, lot 6, blk H-468, and imps 2 03

BLOCK E-471.

3996 George Duncan No 1—In Bay View Hd, lot 33, blk E-471 ..... 2 67

BLOCK 472.

4031 John B Morrison—In map of double block 472, lots 21, 34, blk 472, and imps 4 84

BLOCK 476.

4062 A R McDonald—In Briggs Tract, lot 35, blk 476, and imps 2 81

BLOCK 477.

4073 Abbie B Woodward—In Briggs Tract, lots 6, 7, 8, blk 477 ..... 7 93

4079 H J Maxwell—In Briggs Tract, lots 16, 17, 4, 5, blk 477 ..... 2 97

4080 William Maxwell—Mtge int in Briggs Tract, lots 16, 17, 4, 5, blk 477 ..... 7 93

BLOCK 478.

4101 Jacob Greenhood—In Adeline and Market St Hd, lot 7, blk 478, and imps 2 08

BLOCK P-480.

4147 P Parente—In Adeline and Market St Hd, lot 13, blk P-480 81

BLOCK 483.

4251 Bartlett Morgan—Pce of ld beg at a pt on the w line of Market st 180 10-12 ft s from Railroad ave, th s 35 ft by 125 ft w, por blk 483, and imps 13 21

BLOCK 489.

4410 Mary Carroll—In Briggs Tract, lot 29, blk 489, and imps 16 57

BLOCK 491.

4452 Abbie B Woodward—In Briggs Tract, lot 8, blk 491 ..... 1 74

4453 Nettie L Price—Mtge int in Briggs Tract, lot 8, blk 491 ..... 1 74

BLOCK 493.

4512 J N Knowles, Tr—Pce of ld beg at a pt on the n line of 5th st 50 ft e from Center st, th e 25 ft by 100 ft n, portion blk 493, and imps 3 93

BLOCK 494.

4524 J J Crowley—Mtge int in map of redivision of City Block 494, lot 10, blk 494 ..... 1 11

4533 John F Von Glahn—In map of redivision of City Block 494, lot 18, blk 494, imps and pp 1 82

BLOCK 498.

4640 W J Lester—In Gibbon's Property Revised, lot 13, blk 498, and imp 4 82

4643 Joseph F Kenney—In Gibbon's Property Revised, lots 15, 16, blk 498, and imps 3 29

BLOCK 501.

4687 Giovanni Parodi—In Gibbons Property Revised, lot 6, blk 501, and imps 8 24

BLOCK 502.

4731 John J Reilly—In Gibbon's Property Revised, lot 18, blk 502, and imps 5 77

BLOCK 26-503.

4743 Alice Godfrey—In plot 406, lots 10, 11, 12, 13, blk 26-503, and imps 38 88

4744 Mary McCormick—Mtge int in plot 406, lots 10, 11, 12, 13, blk 26-503 ..... 1 66

BLOCK 26-503.

4742 Peter O'Connor—In plot 406, lot 25, blk 26-503, imp and pp 4 83

BLOCK 32-505.

4793 Thomas Hynes—Mtge int in plot 406, lot 13, blk 32-505 ..... 2 98

BLOCK 45-509.

4805 John W Kearney—In plot 406, lot 3, blk 45-509, and imps 6 06

BLOCK 43-519.

4893 Moynihan & Aitken—In plot 406, lots 5, 6, 7, 8, blk 43-519 ..... 21 52

BLOCK 36-521.

4924 Morris Hennessy—In plot 406, lots 12, 13, blk 36-521, imps and pp 17 99

BLOCK 526.

4996 Hibernia Savings and Loan Society—Mtge int in Gibbons Property at Point, lots 35, 36, blk 526 ..... 20 30

BLOCK 527.

5012 William Wittland—Pce of ld beg at a pt on the n line of Railroad ave 100 ft e from Campbell st, th e 28 25-100 ft, n 48 50-100 ft, ne 61 02-100, n 36 9-12 ft, w 82 ft, s 36 9-12 ft, w 6 ft, s 88 3-12 ft, th s 41 11-12 ft to beg, portion blk 527 ..... 5 12

BLOCK 528.

5034 F and H Maggio—In Gibbon's Property map No 1, lot 9, blk 528, and imps 1 94

BLOCK 530.

5076 B Ardizzi—In subdivision of blk 530, lot 8, blk 530, and imps 7 71

BLOCK 533-534.

5111 S M Fuller—Pce of ld beg at a pt on the n line of Railroad ave 150 ft e from Kirkham st, th e 62 ft by an average depth of 145 ft n, portion blk 533-534, and imps 19 41

BLOCK 533-534.

5138 John C Donnelly—Pce of ld beg at a pt on the s line of 8th st 155 ft e from Kirkham st, th e 29 ft by 146 5-12 ft s, portion blk 533-534, imps and pp 3 14

5140 C Cellarus—Mtge int pce of ld beg at a pt on the s line of 8th st 155 ft e from Kirkham st, th e 29 ft by 146 5-12 ft s, portion blk 533-534 ..... 9 48

BLOCK 535-536.

5179 Mary A Streeter—Pce of ld beg at a pt on the s line of 8th st 40 ft e from Union st, th e 30 ft by 112 ft s, portion blk 535-536, and imps 38 85

5182 L E Ryan—Pce of ld beg at a pt on the e line of Union st 153 11-12 ft n from Railroad ave, th 25 ft n by 100 ft e, portion blk 535-536, imps and pp.. 3 24

BLOCK 538.

5209 M L Vieric—In resubdivision of blk 537-538, lot 5, blk 538, imps and pp 14 80

BLOCK 547.

5305 J A Folger—Mtge int pce of ld beg at a pt on the w line of Adeline st 99 8¾-12 ft n from 8th st, th n 25 ft by 128 3-12 ft w, portion blk 547 ..... 17 84

BLOCK 548.

5410 Daniels F Hughes—Pce of ld beg at a pt on the n line of 8th st 133 4-12 ft e from Union st, th e 33 4-12 ft by about 86 ft n, portion blk 548, and imps 7 30

BLOCK 550.

5515 W J Partridge—In Scott Property, n 20 ft of lot 18, blk 550, s 10 ft of lot 19, blk 550, and imps 7 86

BLOCK 551.

5559 Charlotte A French—In plot 365, s ½ of lot 16, blk 551, and imp.. 8 45

5573 Golden Rule Mutual Building and Loan Assn—Mtge int in 8th St Tract, pce of ld beg at a pt on the s line of 10th st 94¾ ft e from Cypress st, th 25 ft e by 97¾ ft s, portion blk 551 ..... 11 64

BLOCK 552.

5601 F A and E Madison—In 8th St Tract, lots 12, 13, 14, blk 552, imps and pp 9 45

5613 Carrie M Sheeunemen—In 8th St Tract, pce of ld beg at a pt on the s line of 10th st 133 ft w from Cypress st, th w 7 ft, s 120 ft, e 33 ft, n 20 ft, w 25 ft, n 100 ft to beg, portion blk 552 ..... 3 60

BLOCK 552.

5625 Julia Cotter—In 8th St Tract, lot 27, blk 552, imps and pp 13 21

BLOCK 554.

5652 C Sisterna—Mtge int pce of ld beg at a pt on the s line of 9th st 92 2-12 ft w from Chester st, th w 100 ft by 115 ft s, portion blk 554 ..... 57 64

BLOCK 557.

5758 John C Spencer—In Ziegenbein Property, pce of ld beg at a pt on the e line of Chester st 123 1½-12 ft n from 9th st, th n 54 ft by 125 ft e, portion blk 557, and imps 2 35

BLOCK 557.

5766 Home Security Building and Loan Association—Mtge int in Ziegenbein Property, lot 19, blk 557 ..... 11 18

5782 M O'Brien—Pce of ld beg at a pt on the n line of 9th st 129 3-12 ft w from Center st, th w 40 ft by 82 9-12 ft n, portion blk 557, and imps 22 78

BLOCK 558

5789 J and A Quinlan—In Center St Home lots, w 26 5-12 ft of lot 3, blk 558, and imps 4 40

5804 Antonio Gilardi—In Center St Home lots, w 26 ft of lot 20, blk 558, imps and pp 2 48

BLOCK 559.

5850 N T Smith—Mtge int in Center St Home lots, e 50 ft of lot 24, blk 559 ..... 4 21

5856 Letitia Roundtree—In 8th St Tract, w ½ of lot 2, blk 559, and imps 1 11

BLOCK K-539.

5911 H G Laundrid—In Market St Tract, pce of ld beg at a pt on the w line of Filbert st 60 ft n fm Railroad ave, th n 50 ft by 100 ft deep w, portion blk K-539 ..... 21 56

BLOCK 562.

5954 J G Theiss—Pce of ld beg at a pt on the w line of Magnolia st 182 1½-12 ft s from 12th st, th s 27 4½-12 ft by 133 3-12 ft w, portion blk 562, imps and pp 3 14

BLOCK 564.

5977 Felix Marcuse—Pce of ld beg at a pt on the s line of 12th st 120 ft e from Adeline st, th e 30 ft by 93 9-12 ft s, portion blk 564, imps and pp 3 14

BLOCK 566.

6024 E S Shakespeare—In Oakland Central Hd, s 44 9 12 ft of lot 9, blk 566, imps and pp 3 14

BLOCK C-570

6109 A G Stoddard—In Oakland Central Hd, s 25 ft of lot 8, blk C-570, and imps 3 23

6111 Hester A Dart—In Oakland Central Hd, lot 7, blk C-570, n 25 ft of lot 8, blk C-570, imps and pp 9 74

6120 Emily A P Smith—In Oakland Central Hd, n 20 ft of lot 18, blk C-570, s 20 ft of lot 19, blk C-570, imps and pp 59 32

BLOCK 572

6149 Emma Allardt—Pce of ld beg at a pt on the w line of Linden st 175½ ft s from 14th st, th s 65 ft w 264 ft n 102 ft, e 112 ft, s 36 ft, e 152 ft to beg, portion blk 572, imps and pp 15 80

BLOCK 572

6151 Emma Allardt—Pce of ld beg at a pt on the w line of Linden st 179 6-12 ft n from 12th st, th n 58 ft by 132 ft w, portion blk 572 ..... 3 24

BLOCK 573.

6185 Oakland Bank of Savings—Mtge int pce of ld beg at a pt on the e line of Adeline st 129 6-12 ft n from 12th st, th n 109 ft by 122 ft e, portion blk 573 ..... 11 64

6196 Emma C W Allardt—Pce of ld beg at a pt on the w line of Chestnut st 189 10½-12 ft s from 14th st, th s 50 ft by 100 ft w, portion blk 573 ..... 3 39

6199 Eben Smith—Pce of land beg at the sw cor of 14th and Chestnut sts, th s 70 ft by 120 ft deep w, portion blk 573 ..... 29 59

BLOCK 575.

6221 J A McKenzie—In City Survey No 1069, pce of ld beg at a pt on the s line of 14th st 55 6-12 ft w from Magnolia st, th w 26½ ft by 90 6-12 ft s, portion lots 2, 3, blk 575, and imps 2 03

6231 G Carti—In City Survey No 1069, lot 4, blk 575, w 2 1-12 ft of lot 3, blk 575, and imps 10 02

BLOCK 578.

6288 D Christello—In Center St Home lots, e ½ of lot 54, blk 578, and imps 5 12

BLOCK 579.

6305 M Andreano—In base ball grounds, lot 8, blk 579, imps and pp 1 81

6328 Oakland Bank of Savings—Mtge int in base ball grounds, lots 30, 31, blk 579 81

BLOCK A-580.

6357 F and H Maglo—In Peralta and Center St lands, lots 1, 2, blk A-580, n 17 ft of lot 3, blk A-580, and imps 1 94

6371 Sarah A Stone—In Peralta and Center St lands, lots 19, 20, blk A-580 ..... 5 71

BLOCK B-580.

6389 Emma Fossard—Pce of ld beg at a pt on the e line of Peralta st 114 58-100 ft n from 12th st, th e 121 40-100 ft, n 34 72-100, w 110 ft, s 24 72-100 ft to beg, por blk B-580 ..... 7 92

6393 Marie Myer—Pce of ld beg at a pt on the e line of Peralta st 34 72-100 ft s from 13th st, th s 34 72-100 ft, e 110 ft, n 34 72-100 ft, w 100 ft to beg, blk B-580... 8 55

BLOCK 581.

6406 Jennie S Marshall—In Peralta and Center St lands, lots 27, 28, blk 581 ..... 2 65

BLOCK 585.

6534 Wm Read—Mtge int in resubdivision of blk 585 etc, lot 3, blk 585 ..... 10 40

6535 Frederick E Luty—In resubdivision of blk 585 etc, lot 4, blk 585, s 8 ft of lot 5, blk 585, imps and pp 29 09

6541 Emma Lolar—Mtge int in resubdivision of blk 585 etc, lot 7, blk 585 ..... 6 69

BLOCK 590.

6661 Theressa C Keyes—In Galindo Tract, s 100 ft of lot 5, blk 590, and imps 11 47

BLOCK 591.

6690 Francis J Woodward—In Galindo Tract, pce of ld beg at a pt on the e line of Filbert st 185 17-100 ft s from 16th st, th s 50 feet by 125 ft e, portion lots 3, 4, blk 591, and imps 13 50

BLOCK 596.

6757 Kate S Wise—In Market St Tract between 16th and 18th sts, lot 5, blk 596, imps and pp. 7 13

BLOCK 596.

6777 Jno F Nordhausen—Pce of land beg at the sw cor of 18th and Linden sts, s 138 ft by 122 ft deep w, portion blk 596, imps and pp 14 07

BLOCK A-603.

6852 Corinne E Wood (4-7), Louise A Wood (2-7)—In Bagge Tract, lots 7, 8, blk A-603 ..... 8 55

BLOCK B-603.

6909 John B Carrington—In Bagge Tract, lot 14, blk B-603, imps and pp 3 86

6911 Lydia Huntley—In Bagge Tract, lot 15, blk B-603, imps and pp.. 1 82

BLOCK B-605.

6927 Edward Arents—Pce of land beg at the s w cor of 19th and Cypress sts., th w 129 9-12 ft, s 52 4½-12 ft, w 13 3-12 ft, s 52 4½-12 ft, e 136 4½-12 ft, n 104 9-12 ft to beg, portion blk B-605 ..... 1 11

BLOCK 609-610.

6976 Margt A Bentley—In Surryhne Tract, e 10 ft of lot 13, blk 609-610; lot 14, blk 609-610, imps and pp 8 62

7017 Maud Sampson—In the Surryhne Tract, lot 54, blk 609-610, w 10 ft of lot 55, blk 609-610 ..... 5 45

BLOCK A-611.

7029 Geo H Pitts—Mtge int in Adeline st property, lot 6, blk A-611 ..... 1 95

7030 Geo H Pitts—In Adeline st propert, lot 7, blk A-611 ..... 1 08

7032 Bart Morgan—In Adeline st property, lot 8, blk A-611, and imps 5 96

7033 O J and G E Mullen—In Adeline st property, lot 9, blk A-611, and imps 5 98

7042 Geo H Pitts—In Adeline st property, lot 16, blk A-611 ..... 1 95

BLOCK B-612.

7062 Geo H Pitts—In Adeline st property, lots 1, 2, 3, 5, 7, 8, blk B-612 ..... 3 97

7064 Geo H Pitts—In Adeline st property, lot 6, blk B-612 ..... 2 23

7065 J C Temple—In Adeline st property, lot 4 blk B-612 ..... 2 23

7074 Geo H Pitts—Mtge int in Adeline st property, lot 24, blk B-612 82

BLOCK 612.

7076 Kate McMann—In Barstow Tract, lots 2, 3, blk 612, imps and pp 3 48

7082 James L Ransome—In Barstow Tract, s 30 ft of lot 5 blk 612, and imps 2 35

7034 M F Griffin—Mtge int in Barstow Tract, s 80 ft of lot 5, blk 612 ..... 4 22

BLOCK 613.

7124 Catherine P Dillon—In Barstow Tract, lot 2, blk 613, imp and pp 2 43

BLOCK 614.

7174 H Knoche—Mtge int in Jahn Tract, lot 15, blk 614, n 18 2-12 ft of lot 16, blk 614 ..... 6 68

7178 Henry Knoche—In Jahn Tract, lots 17, 18, 19, blk 614, s 31 10-12 ft of lot 16, blk 614 ..... 7 28

BLOCK 615.

7201 Martin Walsh—In Wall Tract, lots 31, 32, 33, blk 615, and imps 81

BLOCK 619.

7267 R and C Harrower—Pce of ld beg at a pt on the e line of Chestnut st 145 ft s from 22d st, th s 50 ft by 92 ft e, portion blk 619, and imps 5 89

7277 George E Maloon—Pce of ld beg at a pt on the w line of Linden st 81 6-12 ft n from 21st st, th n 50 ft by 172 ft w, portion blk 619, and imps 7 71

BLOCK V-629.

7328 Maurice M Cleveland—In Northern Extension, lots 6-16, blk V-629 ..... 2 89

7336 A Livingston—In Northern Extension, n ½ of lot 18, blk V-629 ..... 1 11

BLOCK 630.

7375 Samuel H Wilson—In Adeline St Lots, lot 46, blk 630 ..... 1 11

BLOCK 631

7402 Cecile Habre—In Adeline St Lots, lot 36, blk 631 ..... 1 74

7406 Mrs Rose Pierce—In Adeline St Lots, lot 41, blk 631 ..... 1 74

BLOCK 636.

7490 Georgine O Larsen—In Market St Lots, lot 13, blk 636, s 2 ft of lot 14, blk 636, and imps 82

BLOCK K-639.

7612 F D Eiwell—In Northern Extension, pce of ld beg at a pt on the e line of Linden st 226 ft s from 26th st th s 33 4-12 ft by 125 ft e, portion lot 6, blk K-639, also pce of ld beg at a pt on the e line of Linden st 234 4-12 ft n from 24th st, th n 33 4-12 ft by 125 feet e, portion lots 5 and 6, blk K-639, imps and pp 5 09

7615 Sarah A Hamager—In Northern Extension, pce of ld beg at a pt on the e line of Linden st 166 8-12 ft s from 26th st, th s 28 4-12 ft by 125 ft e, portion lot 7, blk K-639, and imps 4 25

7619 W B West—In Northern Extension, pce of ld beg at a pt on the e line of Linden st 83 4-12 ft s from 26th st, th s 50 ft by 100 ft e, portion lots 9 and 10, blk K-639, and imps 5 70

BLOCK 640.

7661 F A Senfert—Mtge int pce of ld beg at a pt on the w line of Linden st 200 ft n from 24th st, th n 25 ft by 132 ft w, portion blk 640 ..... 3 30

BLOCK 641.

7667 R Harrower—Mtge int pce of ld beg at a pt on the n line of 24th st 50 ft w from Chestnut st, th w 46 ft by 100 ft n, portion blk 641 ..... 5 70

BLOCK 643.

7691 Mary E Flatt—In Northern Extension, pce of ld beg at a pt on the n line of 24th st, 100 ft e from Union st, th n 33 3-12 ft by 88½ ft n, portion lots 1, 2, blk Q-643 ..... 3 01

7690 Sheldon Pomeroy—In Northern Extension, pce of ld beg at a pt on the n line of 24th st 133 3-12 ft e from Union st, the s 33 3-12 ft by 163½ ft, n portion l

Tract, pce of land beg at a center pt of Campbell st 156 8-12 ft s from 18th st, th w 53 ft, sw 204 92-100, e 190 ft, n 185 ft to beg, por blk 739.......... 1 74

BLOCK 742

9892 J V Webster—Undivided 4-9 interest in pce of land bd n by Encinal line, e by ld of S Lovleton, s by 18th st and w by Willow st, por blk 742 .... 2 28

BLOCK 743

9895 J V Webster—Undivided 4-9 interest in pce of ld bd n by Encinal line, e by Willow st, s by 18th st and w by Wood st, por blk 746 .... 3 57

BLOCK 755.

9407 P S Wilcox, Estate of—In Hougham Tract, lots 14 to 17 inc, blk 756 .. .. 8 87

BLOCK 757.

9409 P S Wilcox, Estate of—In Hougham Tract, lots 1 to 4 incl, blk 757, lots 7 to 10 incl, blk 757, lot 12, blk 757........... 17 20

BLOCK 769.

9423 George C Potter, Estate of—In Hougham Tract, entire blk 769 (except that portion assessed to Sarah L Sanborn) 41 84

BLOCKS 779, 780, 781, 782

9450 Eliza L Adams (½), Cecil J Mills (½)—In map No 2 Watts Tract, ent blk G-779, entire blk C-780, entire blk B-781, lots 4 to 9 incl, blk A-782 . .. 53 71

9452 L T Gamsey—Mtge int in map No 2 Watts Tract, entire blk G-779, entire blk C-780 entire blk B-781, lots 4 to 9 inc, blk A-782 ...... 25 25

BLOCK P-784.

9440 John Pritchard—In Peralta Hd, lots 1 and 11, blk P-784 .. .. .. 6 07

9446 R O'Connor—Mtge int lot 3, blk P-784 ...... 2 97

BLOCK O-785

9458 Jane Looper—In Peralta Hd, e 50 ft lot 1, blk O-785 ... . 2 05

9462 F F Weston—In Peralta Hd, lot 6, blk O-785 .. .. 4 21

BLOCK N-786

9497 Union Savings Bank—Mtge int in Peralta Hd, n 25 ft of s 50 ft of e 100 ft, lot 8 blk N-786 . 7 03

9500 H P Boyer—In Peralta Hd, w 33 ft lot 8, blk N-786, and imps... 5 45

BLOCK M-787.

9524 James McCluskey—In Peralta Hd, w 33 ft lot 4, blk M-787..... 3 92

BLOCK 791.

9570 Eugene Fresquery—In Watts Tract, Sub D, lot 4, blk 791, Sub A, lot 5, blk 791, Sub B, lot 5, blk 791, Sub C, lot 5, blk 791, and imps.............. 11 01

BLOCK 795.

9712 E N Sokott—In Watts Tract, Sub D, lot 3, blk 795 .... 1 73

9750 H K Styles—In Watts Tract, Sub C, lot 5, blk 795, and imps 3 85

9775 Christina Jones—In Watts Tract, Sub C, lot 9, blk 795..... 2 38

BLOCK 796.

9817 D Sullivan—In Watts Tract, w 33 ft Subs C and D, lot 9, blk 796 .... 1 12

BLOCK 798.

9853 Kate Wetsel et al—In B st sub of Watts Tract, lot A, blk 798, lot B, blk 798.......... .. . 6 98

9860 J Reheiser—In B St Sub of Watts Tract, lots I and J, blk 798, and imps............... 8 55

BLOCK B-1098

10091 A S McDonald—In Potter Tract, n 28 ft of lot 7, blk B-1998, s 2 ft of lot 8, blk B-1098....... 14 11

BLOCK B-1999

10164 J Greenhood—Pce of ld beg at a pt on the s line of Frederick st at 148 ft w from Telegraph ave, th w 40 ft by 100 ft s, portion blk B-1999, and imps .. 1 37

BLOCK 2000.

10171 W H Creed, Estate of—Pce of ld beg at a pt on the s line of Hobart st about 242 4-12 ft e from Grove st, th e 80 ft by 108 50-100 ft s, por blk 2000, imps and pp 83 50

10181 C S Holmes—Pce of ld beg at a pt on the n line of Delger st 212 ft w from Telegraph ave, th w 88 ft by 100 ft n, por blk 2000, and imps 45 06

10182 Mrs S C Bruce—Pce of ld beg at a pt on the s line of Hobart st 257 ft w from Telegraph ave, th w 35 ft by 117 7-12 ft s, por blk 2000 and imps.......... 1 82

BLOCK 2002.

10087 Jacob Greenhood—Pce of ld beg at a pt on the n line of William st 860 ft w from Telegraph ave, th w 29 ft by 89 6-12 ft n, portion blk 2002, also pce of ld beg at a pt on the n line of William st 885 ft w from Telegraph ave, th w 59 8½-12 ft by 89 8½-12 ft n, portion blk 2002, and imps.............. 5 56

BLOCK 2003.

10022 W M Gifford—In Jones Tract, pce of ld beg at a pt on the n line of Hobart st 580 ft w from Telegraph ave, th w 70 ft by 100 ft n, portion lots 23 and 25, blk 2003, imps and pp... 1 83

BLOCK 2005

10350 Frank Becht—In Tuttle Tract, lot 15, blk 2005, and imps..... .. 28 85

10351 Dora M Becht—Mtge int in Tuttle Tract, lot 15, blk 2005...... . 6 69

10358 Sylvan L Cook—In Tuttle Tract, lot 18 blk 2005...... .... 11 64

10371 Anna McCann—In Jones Tract, e 10 ft of lot 8, blk 2005 w 15 ft of lot 9, blk 2005, and imps... 9 16

BLOCK 2008.

10463 M T Tierney—In Simpson Tract, e 20 ft of lot 27, blk 2008, w 20 ft of lot 28, blk 2008, imps and pp 12 05

10498 Wells, Fargo & Co—In Simpson Tract w 40 ft of lot 31, blk 2008, and imps. 8 01

10499 Lillian M Chapman—In Simpson Tract, e 25 ft of lot 34, blk 2008, w 15 ft of lot 35, blk 2008, imps and pp 7 11

10526 Julia and Paul Dowdican—In Tuttle Tract, w ½ of lot 44, blk 2008, and imps 11 41

BLOCK Q-2009.

10546 Flora A Parker—In Kelsey Tract, w 25 ft of lot 7, blk Q-2009 ...... 3 60

10548 Flora A Parker—In Kelsey Tract, e 35 ft of lot 7, blk Q-2009, imps and pp 4 92

BLOCK M-2013

10727 Mary E Pelton—In Kelsey Tract, e 25 ft of s 80 ft of lot 28, blk M-2013 and imps.... 7 72

BLOCK K-2017-2018.

10796 D L Hadley—Mortgagee's interest in Kelsey Tract, pce of ld beg at a pt on the n line of Sycamore st 585 ft w fm Telegraph ave, th w 54 ft by 186¼ ft deep n, por blk K-2017-2018 .... 6 23

10801 J T E and G P Smyth—In Kelsey Tract, pce of ld beg at a pt on the n line of Sycamore st 835 ft w from Telegraph ave, the w 50 ft by 186½ ft deep n, por blk K-2017-2018, imps and pp.............. 2 43

IN ALDEN TRACT.

BLOCK 2017-2018.

10829 Smiley E Yeoll, Trustee—In Alden Tract, e 18 ft of lot 38, blk 2017-2018, also w 17 ft of lot 37, blk 2017-2018, imps and pp.... 27 86

10832 Emily F Dunn—In Alden Tract, e 8 ft of w ½ of lot 37, blk 2017-2018........ 8 97

IN KNOX PARK.

BLOCK 2017-2018.

10844 W L Prather—In Knox Park, lot 18, blk 2017-2018, e 10 ft of lot 19, blk 2017-2018 .... 12 97

10858 T H Ward—In Knox Park, w 30 ft of lot 19, blk 2017-2018, e 10 ft of lot 20, blk 2017-2018, imps and pp 2 45

10860 Mollie Hogelboom (½), Elizabeth Weaver (½)—W 30 ft of lot 20, blk 2017-2018, e 10 ft of lot 21, blk 2017-2018, imps and pp 3 80

IN CALEDONIA HOMESTEAD.

BLOCK 2019.

10897 Christine Gilmore—In Caledonia Homestead, w 12½ ft of lot 16, blk 2019, e 17½ ft of lot 17, blk 2019, and imps...... 9 44

10898 I Cohen—In Caledonia Homestead, pce of ld beg at a pt on the s line of Caledonia ave 306 21-100 ft w from Telegraph ave, th w 32¼ ft by 142 ft deep, s, por blk 2019, imps and pp.... 1 81

WHITCHER TRACT.

BLOCK 2023.

11004 John R and Barbara Swafford—In Whitcher Tract, lots 7 and 8, blk 2023, and imps....... 18 45

BLOCK E-2024.

11020 Mary A Gawley—In Whitcher Tract, lots 3 and 4, blk E-2024. 6 87

11022 John P Cahill—In Whitcher Tract, lot 5, blk E-2024, and imps 6 69

BLOCK H-2025.

11072 Catherine Southern (½), Joseph J Southern (½)—In Whitcher Tract, lot 2, blk H-2025, and imps........ 19 06

IN BROCKHURST'S TRACT (HENRY'S SUB).

BLOCK A-2026.

11125 Martha M McGill—In Brockhurst Tract (Henry's Sub), lots 4 and 5, blk A-2026, and imps 3 39

11126 W J Cuthbertson—Mortgagee's interest in Brockhurst Tract (Henry's Sub), lots 4 and 5, blk A-2026 ..... 3 96

IN CALEDONIA HOMESTEAD.

BLOCK 2020.

11231 Vincenso Bollo—In Caledonia Homestead, pce of ld beg at the ne cor of Grove st and Caledonia ave, th e 129 33-100 ft by 148 21-100 ft dep n, por blk 2029 .... 5 15

IN BROCKHURST TRACT.

BLOCK B-2031.

11293 E A Jones—In Brockhurst Tract, pce of ld beg at a pt on the s l of San Pablo ave 105 10-12 ft n fm 29th st, th n 49 10-12 ft, e 146 8-12 ft, s 45 ft, and w 185 3-12 ft to beg, por lot 22, blk B-2031....... 5 77

IN ROWLAND TRACT.

BLOCK 2033

11318 L D Manning—In Rowland Tract, lot 22, blk 2033, imps and pp 9 40

BLOCK 2036.

11378 Agnes G Sharp—In Rowland Tract, lot 16, blk 2036, imps and pp 3 73

BLOCK 2038.

11464 Omer D Harford—In Rowland Tract, lot 4, blk 2038......... 6 37

BLOCK 2040.

11478 Charles A O'Brien—In Rowland Tract, lot 5, blk 2040......... 5 55

BLOCK 2042.

11514 A J Smithson—In Rowland trc, pce of ld beg at a pt n l of 32nd st 111 40-100 ft e fm W st, th e 451 64-100 ft, th n 6 91-100 ft, th w 453 60-100 ft, th s 49 14-100 ft to beg, por blk 2042 .... 9 77

IN MAP OF COLLINS TRACT.

BLOCK 2043.

11558 A Levy—Mortgagee's interest in map of Collins Tract, s 28 ft of w 100 ft lot 2, blk 2043....... 2 96

11563 H E Hayes—Mortgagee's interest in map of Collins Tract, e 35 ft lot 9, blk 2043......... 6 05

11564 Charles D Pierce—In map of Collins Tract, lots 10 and 11, blk 2043, and imps......... 26 49

11580 J S Stewart—In map of Collins Tract, w 37½ ft lot 23, blk 2043, and imps 4 84

11594 Rudolph Franke—In map of Collins Tract, e 40 ft lot 36, blk 2043 .... 4 84

11596 Mortimer Smith—Mortgagee's interest in map of Collins tract, e 40 ft lot 36, blk 2043.. 2 85

IN CENTRAL LAND CO'S TRACT.

BLOCK F-2044.

11613 J S Capran—Mortgagee's interest in Central Land Company's Tract, lot 11, blk F-2044... 5 12

BLOCK K-2048.

11702 Central Bank—In Central Land Company's Tract, lots 29 and 30, blk K-2048........ 6 28

BLOCK E-2049.

11709 Nellie T Swift—In Central Land Company' Tract, lot 6, blk E-2049, imps and pp...... 2 48

IN MAP "B," POR OF EST OF A C BROWN.

11733 E W Morgan—In map "B," por of est of A C Brown, pce of ld beg at a pt on the n l of Brown or 34th st 249 ft w fm Telegraph ave, th w 32 ft by 120 3 n, por blk 2050, imps and pp 1 83

IN COTTER TRACT.

BLOCK 2053.

11836 Wallace A Briggs and Frank B Subliff—In Cotter Tract, lot 3, also pce of ld beg at a pt on the e l of San Pablo ave 126 8-12 ft n fm Brown st, th n 35½ ft, e 183½ ft, s 31 5½-12 ft, w 164¼ ft to beg, por lot 4, blk 2053, and imps......... 18 83

IN MITCHELL TRACT.

BLOCK 2054.

11868 G W McKeand, executor—Mortgagee's interest in Mitchell Tract, n 106 3-12 ft lot 38, also n 106 3 12 ft lot 39, blk 2054...... 6 68

11904 The Crane Company—Mortgagee's interest in Mitchell Tract, lots 64 and 65, blk 2054.. 4 85

IN ALICE PARK.

BLOCK 2134.

11972 Clara N English—In Alice Park, n 50 ft lot 7, blk 2134, imps and pp 12 06

11989 B Monaghan—Mortgagee's interest in Alice Park, lot 14, blk 2134 ...... 30 52

11990 Mary B Wadsworth—In Alice Park, lot 18, blk 2134, imps and pp 62 14

BLOCK 2135.

12046 William A Chittenden—Pce of ld beg at a pt on the e l of Webster st 287 ft s fm Durant st, th s 55 ft by 156 ft e, portion of blk 2135, imps and pp 4 97

12047 E L Reese—Mortgagee's interest pce of ld beg at a pt on the e l of Webster st 227 ft s fm Durant st, th s 55 ft by 150 ft e, por blk 2135.. ...... 34 53

12056 F F Weston—Pce of ld beg at a pt on the e l of Webster st 706 ft n fm 14th st, th n 50 ft by 150 ft e, por blk 2135....... 34 53

12165 Martha A Simpson—Pce of ld beg at the sw cor of Broadway and Bernie sts, th s 26 ft by w 72 3½-12 ft deep, th n 26 11-12 ft, th e 79 3¼-12 ft to beg, por blk 2138, imps and pp 5 78

IN PACIFIC HD.

BLOCK 10-2165.

12421 E A Soerman Jr—Mortgagee's interest in Pacific Hd, n 50 ft lot 6, blk 10-2165.. ...... 25 25

BLOCK 11-2176

12496 Central Bank—In Pacific Hd, pce of ld beg at a pt on the n l of 23d st 88.30 ft e fm Telegraph ave, th e 21.70 ft by 87 ft n, por blk 11-2176, and imps 10 40

IN SUB OF WEBSTER, 24TH AND VALDEZ ST PROPERTY.

BLOCK B-2179.

12600 M T Holcomb—Mortgagee's interest in Sub of Webster, 24th and Valdez St Property, lot 23, blk B-2179....... 4 22

IN LINCOLN HOMESTEAD.

BLOCK 2184.

12615 Bridget Stokes—In Lincoln Homestead, lot 12, blk 2184, and imps 12 88

IN AMERICAN INV UNION TRACT NO 1.

BLOCK 2186

12683 The American Real Estate Investment Union—In American Inv Union Tract No 1, lots 1 to 5 incl, 9 to 23 incl, 29 to 38 incl, 41 to 50 incl, s 15 ft lot 51, also lots 53 and 56, also s 10 ft lot 54 and s 15 ft lot 57, blk 2186, and imps............ 36 74

IN OAKLAND HOMESTEAD.

BLOCK 2190.

12725 Cordelia C Allen—In Oakland Homestead, triangular pce of ld bounded n by lot 31, Oakland Homestead block 2190, e by Broadway and w by Webster st, por blk 2190, and imps. 26 49

BLOCK 2192.

12736 E H Guldner—Mortgagee's interest pce of ld beg at a pt on the s l of Orchard ave 249 8 e fm Broadway st, th s 199.8 ft, e 76 ft, n 49.8 ft, w 22 ft, n 25 ft, w 36 ft, n 125 ft, w 8 ft to beg, por blk 2192......... 4 51

IN BUENA VISTA HOMESTEAD.

BLOCK 2203.

12844 Margaret E Purcell—In Buena Vista Homestead, lots 62 and 63, blk 2203, and imps......... 1 65

BLOCK 2204.

12847 T F W Kleeman—In Buena Vista Homestead, s 40 ft of lot 9, also lot 10, blk 2204, imps and pp 43 82

12855 Arthur Williams—In Buena Vista Homestead, lot 15, blk 2204 .... 3 80

BLOCK 2204.

12859 T F W Kleeman—In Buena Vista Hd, lot 42 and s 40 ft lot 43, blk 2204, and imps... .... 14 74

12863 Mary A Voice—In Buena Vista Homestead, pce of ld beg at a pt on the sw cor of Plymouth ave and Elm st, th s 100 ft, w 41 6-12 ft, n 103 8-12 ft, e 41 8-12 ft to beg, por lots 50 and 51, blk 2204, and imps.... 11 77

IN PACIFIC THEOLOGICAL SEMINARY TRACT.

BLOCK 2205.

12889 Sophia M Bolles—In Pacific Theological Seminary Tract, pce of ld beg at the sw cor of Elm and Edwards sts, th s 49 ft, w 44 ft, s 3 ft, w 81 ft, n 62 ft to Edwards st, th e 125 ft to beg, por blk 2205, imps and pp 1 82

BLOCK 2207.

12915 J Belden—In Pacific Theological Seminary Tract, lot 71, blk 2207 .... 5 45

12924 H L Campbell—In Pacific Theological Seminary Tract, lot 83, blk 2207, imps and pp..... 8 14

12935 Mrs Clara L Litchfield—In Pacific Theological Seminary Tract, lot 96, blk 2207, and imps 7 31

12936 Charlotte B Taylor—In Pacific Theological Seminary Tract, lot 97, blk 2207.......... 6 70

IN HITCHCOCK PROPERTY.

BLOCK 2211.

13007 F Flynn—Mortgagee's interest in Hitchcock Property, lots 11 and 12, blk 2211......... 7 36

IN BOULEVARD TERRACE.

BLOCK 2254.

13017 W J Mathews—In Boulevard Terrace, e 50 ft lot 26, blk 2254 .... 5 45

IN VALDEZ TRACT.

BLOCK 2256

13034 W Materson—In Valdez Tract, lot 18, blk 2256......... 7 72

BLOCK 2257.

13037 Victor A Valdez et al—In Valdez Tract, lots 3, 5, 6, also e 30 ft lot 17, blk 2257........ 36 39

13042 Victor A Valdez et al—In Valdez Tract, lots 10 and 11, blk 2257 ...... 25 25

13046 Victor Valdez et al—In Valdez Tract, lot 16, blk 2257......... 12 86

BLOCK 2258.

13048 Victor A Valdez et al—In Valdez Tract, pce of ld beg at a pt on the ne cor of Locust and Waverley sts, th e 75 ft more or less to marsh land, th n along marsh land to Waverley st, th s 180 ft more or less to beg, portion blk 2258, also marsh land adjoining above described land on the h portion blk 2258........ 3 89

IN MAP OF PART OF PLOT 6 (PROPERTY OF J. S. EMERY).

BLOCK 14.

13064 Jacob Greenhood—In map of part of plot 6 (property of J S Emery)—Lots 3, 9, 10, blk 14.. 11 84

BLOCK 27.

13066 Catherine Kinsman—In map of part of plot 6 (property of J S Emery)—Lot 12, blk 27, and imps 2 81

BLOCK 14.

13074 Fannie Bonsey—In map of part of plot 6 (property of J S Emery)—All that portion of blk 14 lying s of the charter line of the City of Oakland, por blk 14 (except lots 8, 9, 10, assessed to J Greenhood).. 33 91

13084 Pacific Iron and Nail Company (a corporation)—Tract of ld beg at a pt on the s l of 1st st where the center line of Linden st extended intersects the same, th s 74 deg 02 min e along said line of 1st st 100 ft, th s 15 deg 58 min w 40 ft to central line of a tide slough, th down the said center line of the said slough as follows: s 40 deg e 65 ft, s 35¾ deg s 90 ft, s 27¾ deg s 90 ft, s 5¾ deg, e 90 ft, s 3¼ deg w 90 ft, s 15 deg w 90 ft, s 31 deg w 35 ft to the n line of the ld of Oakland Water Front Co, th along the line of said company s 70 deg S min w 114 46-100 ft to pt of beg, 3 86 acres, and imps........ 37 81

13087 Chas Goodall—Mortgagee's interest, Tract of tide and marsh land beg at a pt where the center line of Market st, if extended s would intersect the s line of Depot grounds of the Central Pacific Railroad Co s on center line of Market st, if extended, 60 83-100 ft to the n line of 300 ft strip (compromise) of Oakland Water Front Co, th w on said 300 ft strip to the e line of Myrtle st (if produced s) s to the Peralta Grant line, th sw along said line 200 ft more or less, th n parallel with Myrtle st (if produced s) to n line of said 300 ft strip, th sw on n line of said 300 ft strip to center line of tidal slough th up center line of said slough as follows: n 31 deg e 35 ft, n 15 deg e 90 ft, n 3¼ deg, e 90 ft, 5¾ w 90 ft, n 27¼ deg w 90 ft, n 35¾ deg w 90 ft, n 49 deg w 65 ft, th leaving said slough n 15 deg 58 min e 40 ft to s l 1st st, th s 70 deg 2 min e on s line of 1st st 548 50-100 ft to nw cor of depot grounds of C P R R Co, th s 15 deg 58 min w on w line of said depot grounds 27 ft th s 63 deg 45 min e 294 74-100 ft to beg 241 81

13120 East Oakland Street Railroad Company (a corporation)—A line of Electric railroad beg at intersection of 8th st and Broadway sts, th e along 8th st and 8th st bridge to E 9th st, th e on E 9th st to 5th ave, th n along 5th ave to E 18th st, th e along E 18th st to 8th ave (double track) including roadway, roadbed, rails, wire and poles, 1 75-100 miles, Also a line of Electric railroad beg at intersection of E 18th st and 8th ave, th e along E 18th st to Commerce st, th n along Commerce st to E 21st st, th e along e 21st st to the 23d ave (single track) including roadway, roadbed, rails, wire and poles, 1 53-100 miles 106 76

13121 East Oakland Street Railroad Company (a corporation)—A line of Electric railroad beg at the intersection of 5th ave and E 18th st, th w along E 18th st to 4th ave, th n along 4th ave to Indian gulch (single track) including roadway, roadbeds, rails, wire and poles, 1 37-100 miles, also a line of Electric Railroad beg at intersection of E 18th st and 8th ave, th n along 8th ave to E 24th st, th along E 24th st to 11th ave (single track), including roadway, roadbed, rails, wire and poles, 53-100 miles; also a line of Electric Railroad running from 8th and Harrison sts n along Harrison st to 12th st, th w along 12th st to Broadway (double track) from 8th st to 12th st and single track from Harrison st to Broadway, including roadway, roadbed, rails, wire and poles, 22-100 miles. Franchise on all roads of East Oakland Street Railroad Company in Oakland City........421 86

13134a Oakland Water Front Company, a corporation (claimants)—A tract of overflowed land beg at a pt where center line of Clay st intersects the s boundary of Peralta rancho, th s'ly along said line to the n l of harbor, th sw along said l of harbor, th ld of C P R R Co, th n'ly along said ld to the s boundary of Peralta rancho, th along said boundary ne'ly to the pt of beg (except 2 1-10 acres assessed to Cook & Pitcher and 3 2-10 acres assessed to Pac Iron & Nail Co, land assessed to Oakland, Gas, Light and Heat Co and 12 acres assessed to Oakland Water Front Co and Shoal Water Bay Company, claimants) containing 40 acres 495 50

13134b Oakland Water Front Company, a corporation,) claimants)—A tract of land bounded n by charter line of 1862 of City of Oakland, e by sec 18, w by ship channel and s by sec 24, por of sec 13, Tp 1 s, R 5 w, ctg 170 acres; also tract of land bounded n by charter line, s sec 19, and w by sec 18, por sec 18, Tp 1 s, R 4 w, ctg 155 6-10 acres, also tract of ld bounded n by sec 13, e by sec 19 and w by ship chanel, por sec 24, Tp 1 s, R 5 w, ctg 77 6-10 acres, also tract of land bounded n by sec 18, e by sec 20 and s by sec 30 and w by ship channel and sec 24 por sec 19, Tp 1 s, R 4 w, ctg 623 8-10 acres; also tract of land bounded n by charter line e by sec 21, s by sec 29, and w by sec 19, portion of sec 20, Tp 1 s, R 4 w, ctg 482 7-10 acres, also tract of land bounded n by charter line, e by sec 22, s by sec 28, and w by sec 20, por sec 21, Tp 1, s R 4 w, ctg 167 acres, also tract of land bounded n by charter line, e and s by patent line of Peralta rancho and w by sec 28, s by por sec 27, Tp 1, s, R 4 w, ctg 69 6-10 acres, also tract of land bounded n by sec 21, e by sec 27 and patent line of Peralta rancho, s by land of C P R R Co, w by sec 20, por sec 28, Tp 1 s, R 4 w, ctg 579 1-10 acres; also tract of land bounded n by sec 20, e by sec 28, s by C P R R Co, and w by sec 30, por sec 29, Tp 1 s, R 4 w, ctg 563 6-10 acres 338 95

13134c Oakland Water Front Company, a corporation, (complainants)—A tract of land bounded n by sec 19, e by sec 29, s by land of C P R R Co, and w by ship channel, por of sec 30, Tp 1 s, R 4 w, ctg 333 8-10 acres, also tract of land bounded n by land of C P R R Co, e by sec 32, s and w by harbor line, por sec 31, Tp 1 s, R 4 w, ctg 3 6-10 acres; also tract of land bounded n by South Pacific R R, e by sec 32, s by land of C P R R Co and w by ship channel, por of sec 31, Tp 1 s, R 4 w, ctg 10 2-10 acres, also tract of land bounded n by land C P R R Co, e by sec 33, s by harbor line, and w by harbor line and sec 31, por sec 32, Tp 1 s, R 4 w, ctg 318 8-10 acres, also tract of land bounded n and e by land of South Pacific Coast Ry Co, s by sec 5 and w by land of C P R R Co and sec 31, por of sec 32, Tp 1 s, R 4 w, ctg 41 2-10 acres; also tract of land bounded n by C P R R Co, e by patent line of Peralta rancho and land of C P R R Co, s by harbor line and w by sec 32, por of sec 33, Tp 1 s, R 4 w, ctg 312 2-10 acres545 6..

13134d Oakland Water Front Company, a corporation, (claimants)—Tract of land beg at the intersection of the e line of Webster st with the s line of 1st st, th s along the e line of Webster st to its intersection with the n harbor line, th following said n harbor line se to the w'ly line of land ass'd to Cala Development Co, th in a ne'ly direction on said sw line to the s'ly line of right of way of C P R R Co, on 1st st extended th w'ly to place of beg (excepting therefrom a triangular pce of land ass'd to C P R R Co and land ass'd to Oakland Water Front Co and W C Doane et al claimants, and also excepting therefrom 3 acres ass'd to Oakland Water Front Co described on folio 15, vol 14, 1896, containing more or less 6 acres, beg at a pt where the w harbor l of th n arm of San Antonio estuary intersects the s side of 8th st bridge, th s'ly along said w harbor line to its intersection with the n harbor line of the main estuary, th n along said harbor line to its intersection with the line of Fallon st extended s, th ne'ly along said e'ly line of Fallon st, extended to its intersection with the Peralta grant line, th following said grant line ne'ly to its intersection with the s line of 8th st bridge, th se'ly to place of beg (excepting therefrom 13 acres ass'd to the Oakland Water Front Co and described on folio 16, vol 14, 1896, ctg about 15 acres......... . 200 38

13134e Oakland Water Front Company, a corporation, (claimants)-Tract of overflowed land bounded on the n by s side of 12th st, on the e by the w'ly boundary of the A M Peralta rancho, on th s by n side of 8th st bridge, on the w by th e'ly boundary of the V and D Peralta rancho, containing 20 7-10 acres, also tract of overflowed land beg at a pt where the harbor line of the n arm of the estuary intersects the s side of 8th st bridge, th s'ly along said harbor line to a pt where it intersects the s'ly boundary of the Peralta rancho near station 84, th n'ly along said rancho boundary to the s line of said 8th st bridge, th nw'ly along said s side of bridge to pt of beg containing 77 6-10 acres, also tract of overflowed land beg on the n harbor line at its intersection with the w'ly end of Larue's wharf in East Oakland, th w'ly along said n harbor line to a pt where said line intersects the s'ly boundary line of the Peralta rancho near station 87, th n'ly and e'ly along said boundary of said Peralta rancho to a pt from which the sw cor of Larue's wharf is at right angles, th s'ly to pt of beg except land assessed to J A Wilds and T W Badger and also excepting therefram 8 acres ass'd to Jas Stratton and the Oakland Water Front Co, (claimants) containing 29 5-10 acres, also tract of overflowed land beg at a pt on the n harbor line opposite se cor Larue's wharf, th se'ly and s'ly along said harbor line to the intersection of same with the s'ly boundary of the Peralta rancho near station 117 and the n side of the tidal canal, th n'ly and nw'ly along said boundary of the Peralta rancho to a pt from which the se cor of Larue's wharf is at right angles, th s'ly to pt of beg, (excepting 4 20-100 acres ass'd to J S Derby and est of G F Crist) containing 28 40-100 acres 1190 99

13134f Oakland Water Front Company and W C Doane et al (claimants)—A tract of tide land beg at pt of intersection of the e l of Webster st with the s l of the V & D Peralta rancho, running th e and se along said patent line to the w l of Alice st (if extended south), th s and parallel with the w l of Alice st to the n l of Oakland harbor (as per Mendel's map), th w along th n l of said harbor to the e l of Webster st, th n along said e l of Webster st, to the patent line of heretofore mentioned, containing about 6 acres 79 70

13134g Oakland Water Front Company and Shoal Water Bay Co, (claimants)—A tract of tide land beg at a pt of intersection of the e line of Market st (if produced) to the s line of the V & D Peralta rancho, th e on said s line of said rancho to a pt 100 ft e from the e line of Grove st (if produced), th s and parallel with said e line of Grove st to the n line of Oakland harbor (as per Mendell's map), th w on n line of said harbor to Market st (if produced s), th n on e line of said Market st (produced) to the s line of the patent line of the V & D Peralta rancho first above mentioned and pt of beg, containing about 12 acres........... .149 00

13134k Charles Goodall et al, trustees—Mortgagee's int, Tract of overflowed land at a point where e line of Myrtle st (if produced s) intersects the south boundary of Peralta rancho, th s to the n line of Oakland harbor (as per Mendell's map), th sw on n line of Oakland harbor 200 ft, th n and parallel with Myrtle st (if produced s) to the Peralta grant line, th ne'ly on said line to point of beg, containing about 4 2-10 acres 40 10

13134s California and Nevada Railroad Company (a corporation) — The State Board of Equalization has assessed the California and Nevada Railroad Company for its franchise, roadway, roadbed, rails and rolling stock within the State at the rate of $4000 per mile; length of main track within the corporate limits of the City of Oakland is 40-100 of a mile @ $4000 per mile is 20 30

13134z California Safe Deposit and Trust Company—In Clinton, Block 128, Pce of ld beg at a pt on se l 14th ave 50 ft ne fm E 20th st, th ne 65 ft by 100 ft se por blk 128 ... . 3 60

13134cc E A Heron, Ira Bishop and F A Huntington—Franchise granted by the City Council and approved June 28th, 1892, to construct and operate a street railroad, beg at the pt of intersection with Grove and Thirteenth st th along Grove st to its intersection with 12th st, th along 12th st from its intersection with Grove st to its intersection with Washington st and on Washington st to First st. 12 51

13134dd Welles Whitmore and Edwin K Alsip—Franchise granted by the City Council and approved March 21st, 1893, to construct and operate a street railroad commencing at the intersection of Thirteenth and Franklin streets, thence northerly along Franklin st to Twentieth street th e'ly along Twentieth st to Webster street, thence northerly along Webster st to Broadway st th n'ly along Broadway st to the northern corporate boundary line of the City of Oakland...... .... 25 26

IN CLINTON.

BLOCK 6.

3198 G W Haight—In Clinton, fractional nw ¼ of blk 6....... 2 93

BLOCK 7.

13212 C Mendell—Mortgagee's interest in Clinton, lot on nw l of 4th ave 36 57-100 ft sw fm e 10th st, th sw 84 ft nw 100 ft, ne 100 ft se 23 25-100 ft, sw 36 57-100 ft, se 76 75-100 ft to beg, por of blk 7........... 28 84

BLOCK 17.

13314 J S Foster—Mortgagee's interest in Clinton, ne 50 ft of sw 100 ft of lots 1 to 4 incl 1 14

BLOCK 18

13333 V H Metcalf—In Clinton, lots 4, 5, 6, also nw 10 ft of lot 7, blk 18, and imps. 17 65

BLOCK 20

13332 Mary E Wright—In Clinton, ne 100 ft of lots 7 to 12 in incl, blk 20, imps and pp......... 7 43

BLOCK 28.

13409 J N Knowles—Trustee in Clinton, entire blk 28 and imps 83 66

BLOCK 29.

13416 Christina M Powell—In Clinton, sw 50 ft of lots 9, 10 11 and 12, blk 29, and imps. .. 2 23

13418 E D Wheeler—Mortgagee's interest in Clinton, sw 50 ft of lots 9, 10, 11, 12, blk 29.... 3 58

BLOCK 34.

13469 Susan A Holliday—In Clinton, nw 10 ft of lots 18, 19, 20, blk 34, and imps 27 71

13470 William G Henshaw, trustee—In Clinton, ne 100 ft of lots 21 to 24 incl of blk 34, and imps and pp............ .. 32 84

BLOCK 39.

13542 P H McGrew, estate of—In Clinton, ne 50 ft of sw 100 ft of lots 1 to 4 incl, blk 39 and imps and pp........ 13 78

13545 Francis J Woodward—In Clinton, pce of ld beg at pt 25 ft n fm n l of E 11th st and 175 ft se fm e l of 13th ave, th ne on a curve to the left (with a radius of 56 20-100 ft) 69 20-100 ft, th n to a pt 170 ft n fm E 11th st, th w 40 ft, s 125 ft to beg, por blk 39 and imps 9 18

13548 Anna W Button—In Clinton, nw 15 ft of ne 100 ft of lot 16, ne 100 ft of lot 17, se 10 ft of ne 100 ft of lot 18, blk 39 . 20 00

13554 Francis J Woodward—In Clinton, pce of ld beg at a pt 165 ft se fm 13th ave, and 100 ft sw fm the se l of E 12th st, th sw 50 ft by 50 ft se, por blk 39 .... 1 74

BLOCK 43.

13622 Allen Heald—In Clinton, sw 40 ft of lots 22, 23, 24, blk 43 and imps 2 35

13624 Amelia Calberg—In Clinton, ne 25 ft of lots 1 to 5 incl, blk 43 and imps and pp....... 1 61

BLOCK 50.

13675 A W Combs—In Clinton, pce of ld beg at a pt on the se l of 2d ave, 140 ft ne fm E 12th st, th ne on 2d ave 60 ft by 120 ft deep, se por blk 50, imps and pp........ 8 47

BLOCK 58.

13726 George C. McMullen—In Clinton, lots 1, 2, 3, 4, blk 58, and imps...... 7 43

BLOCK 65.

13815 Mutual Endowment Association—Mortgagee's interest in Clinton, pce of ld beg at a pt on the se l of 13th ave, 75 ft ne fm E 15th st, th ne on 13th ave, 50 ft by 75 ft deep, se por blk 65.... ... . 27 71

13817 First African Methodist Episcopal Church of Oakland—In Clinton, lot 4, blk 65, and imps 2 82

13825 P H McGrew—In Clinton, lot 19 and se 20 ft of lot 20, blk 65 and imps 5 55

BLOCK 66.

13836 Nellie E Reed—In Clinton, sw 50 ft of lots 13 to 18 incl, blk 66, and imps 16 39

BLOCK 72

13910 Minerva Webb—In Clinton, sw 100 ft of lots 3 and 4, blk 72, and imps and pp. 3 90

BLOCK 81.

13976 Charles S Gibbons—In Clinton, se 12½ ft of sw 110 of lot 5 and sw 100 ft of lot 6, blk 81 .... 10 40

13977 Elliott Rider—In Clinton, se 13 ft of sw 100 ft of lot 8 and nw 22 ft of sw 100 ft of lot 9, blk 81, imps and pp........ 3 14

13987 A J Smithson—In Clinton, ne 120 ft of lots 17 and 168 blk 81, imps and pp........ 4 45

BLOCK 85.

14057 William Brown—In Clinton, lots 19, 20, 21, blk 85, imps and pp 6 28

BLOCK 87.

14080 Mary A Donaughy et al—In Clinton, lots 13, 14, 15, 16, 17, 18, blk 87, and imps......... 47 53

BLOCK 90

14153 Mary Delke—In Clinton, pce of ld beg at a pt on the ne l of E 16th st, 225 ft se fm 13th ave, th se on E 16th st 30 ft by 100 ft deep, ne por blk 90 imps and pp 9 10

BLOCK 91.

14167 Annie M Carey—In Clinton, pce of ld beg at a pt on the se l of 13th ave 150 ft ne fm E 17th st, th ne on 13th ave 25 ft by 100 ft deep, se por of blk 91, also lots 1, 2, 3, 4, blk 91, imps and pp 5 12

14169 James T and Ellen Carey—In Clinton, pce of ld beg at a pt on the ne l of E 17th st 100 ft se fm 13th ave, th ne 175 ft, se 40 ft, sw 25 ft se 10 ft, sw 150 ft, th nw 50 ft to beg, por of blk 91, also lots 7, 8, 9, 10, fractional lot 11, blk 91...... 9 74

BLOCK 93

14206 Mary A Nesbit—In Clinton, sw 50 ft of lots 1 to 6 incl, blk 93, imps and pp 18 26

BLOCK 104.

14329 J Makepeace—In Clinton, lots 1, 2, 3, 4, 5, 6 blk 104......... 3 50

BLOCK 1112.

14333 E C Sessions—In Clinton, pce of ld beg at a pt on the sw l of E 19th st, 234 ft se fm 13th ave, th sw 150 ft, th se to boundary line bet towns of Clinton and San Antonio, th ne along same line to sw line E 19th st, th nw thereon to beg, por of blk 112 except therefrom land assessed to the Highland Park and Fruitvale Railroad Company 2 98

BLOCK 113.

14440 F J Woodward—In Clinton, pce of ld beg at a pt on the ne l of E 19th st 156 ft se fm 13th ave, th se 68 ft by 75 ft ne, por of blk 113, and imps.......... 14 11

BLOCK 128

14515 Constance S Main—In Clinton, lots 1 and 2, blk 122, imps and pp 2 15

14631 C H Smith—In Clinton, pce of ld beg at a pt on the se l of 13th ave, 25 ft sw fm E 21st st, th sw 35 ft by 100 ft se por of blk 128 and imps 81

14627 East Oakland Street Railway Company—In Clinton, pce of ld beg at a pt on the ne l of E 20th st 110 ft se fm 13th av, th se 124 ft by 150 ft ne por blk 128 and imps and pp 19 27

MACHINERY, DYNAMOS AND CARS.

14628 California Safe Deposit & Trust Co—In Clinton, pce ld beg at a pt on the sw l of E 21st st, 110 ft se fm 13th ave, th se 124 ft, by 150 ft se, por of blk 128 ...... 4 54

14629 East Oakland Street Railroad Co—In Clinton, pce of ld beg at the ne cor of 14th av and E 20th st, th ne 70 ft by 101 ft se por of blk 128 and imps.. 4 63

14630 Francis J Woodward—In Clinton, pce of ld beg at a pt on se l of 14th ave, 115 ft ne fm E 20th st, th se 100 ft sw 115 ft to ne line of E 20th st, th se to creek dividing San Antonio fm Clinton, th ne along said creek to sw l of E 21st, th nw along E 21st to se line of 14th ave sw 185 ft to beg, por of blk 128 . .... . 8 66

14631 E Woodward—Mortgagee's interest in Clinton, pce of ld beg at pt on the se l of 14th ave, 115 ft, ne fm E 20th st, th se 100 ft, sw 115 ft to ne l of E 20th st, th se to creek dividing San Antonio from Clinton, th ne along said creek to sw line of E 21st, th nw along E 21st st to se l of 14th ave, th sw 185 ft to beg, por of blk 128 . ... 5 45

BLOCK 129

14640 H C McCune—In Clinton, all that part of blk 129 lying se of a line running parallel with and 110 ft se of 13th av, por of blk 129 except therefrom ld assessed to Highland Park & Fruitvale Railroad Company. 20 80

BLOCK A-131.

13664 Frank D Mitchell—In Clinton, (Map of Brennan est prop) lot 3, blk A-131, and imps and pp.... ...... 4 46

BLOCK 131.

14710 Thos Wallace—In Clinton, pce ld beg at a pt on sw l of E 22d st 125 ft se fm 7th ave, th se on E 22d st 25 by 200 ft, sw por of blk 132.. .... 4 24

BLOCK 135.

14736 D G Gruettner—In Clinton, entire blk 135, and imps 2 40

BLOCK 137.

14773 L C Maher—In Clinton, pce of ld beg at a pt on ne l of E 22d st 100 ft se fm 8th ave, th se 49 6½-12 ft by 150 ft ne, por of blk 137 .... 3 26

14776 Charles A Jacoby—In Clinton, pce of ld beg at a pt on se l of 8th ave 125 ft sw fm E 23d st, th sw 25 ft by se 100 ft, por of blk 137, imps and pp. 1 86

BLOCK 139.

14798 C L Colvin—In Clinton, pce of ld beg at a pt on the ne l of E 22d st 94 ft nw fm 13th ave, th nw on E 22d st 29 ft by 100 ft ne, por of blk 139, imps and pp 4 46

BLOCK 144.

14912 Mary E Ponton—In Clinton, pce of ld beg at the nw cor of 9th ave and E 23d st, th nw 100 ft by 150 ft ne, por of blk 144, imps and pp.......... 1 80

BLOCK 151.

14965 Joseph E Barry—In Clinton, pce of ld beg at a pt on the ne l of E 24th st 150 ft se fm 13th ave, th se 100 ft by 150 ft ne, por of blk 151 and imps........ 3 88

14966 Mary Russell—Mortgagee's interest in Clinton, pce ld beg at a pt on the ne l of E 24th st 150 ft se fm 13th ave, th se 100 ft by 150 ft ne, por of blk 151 .... 14 12

14967 Mary Russell—In Clinton, pce of ld beg at a pt on the ne l of E 24th st 250 ft se fm 13th ave, th se 32 6-12 ft by 150 ft ne, por of blk 151...... 4 12

14982 Nellie Wise—In Clinton, pce of ld beg at a pt on the sw l of E 25th st 170 42-100 ft nw of 14th ave, th nw 35 ft by 128 ... por of blk 151, imps and pp.. 1 90

IN SAN ANTONIO.

BLOCK 1.

15037 Moses I Frank et al—In San Antonio, undivided ½ interest in fractional block lying s of lots 1 to 12, blk I 2 80

BLOCK 2.

15048 Moses I Frank—In San Antonio, undivided ¼ interest in fractional block 2 lying s lots 1 to 12, blk 2 ...... 4 56

BLOCK 3.

15056 Moses I Frank et al—In San Antonio, undivided ½ interest in fractional block 3, lying s of lots 1 to 12, blk 3 ...... 4 20

BLOCK 4

15061 Moses I Frank et al—In San Antonio, undivided ½ interest in fractional block 4, lying s of lots 1 to 12, blk 4.......... 3 35

BLOCK 7

15076 W W Woodcock—In San Antonio, lots 1, 2, 3, blk 7, imps and pp 26 90

15078 Savings and Loan Society—In San Antonio, lots 4, 5, blk 7.. 3 87

15079 Moses I Frank—In San Antonio, lot 6, blk 7 .... 4 21

BLOCK 9

15093 Daniel O'Keefe—In San Antonio lots 19 se ½ lot 20, blk 9, imps and pp 1 36

15094 P C Schley—Mortgagee's interest in San Antonio, lot 19, se ½ lot 20, blk 9 ...... 5 12

BLOCK 10.

15103 Nellie E Reed—In San Antonio, lots 21 and 22, blk 10...... 5 12

BLOCK 14

15133 Moses I Frank et al—In San Antonio, lots 1, 2, 3, blk 14.... 17 20

BLOCK 16.

15162 Moses I Frank et al—In San Antonio, lot 5, blk 16 .... 2 30

15169 Moses I Frank et al—In San Antonio, lot 16, blk 16 ...... 2 25

15171 Moses I Frank et al—In San Antonio, lot 18, blk 16. .... 2 08

BLOCK 18

15190 Moses I Frank et al—In San Antonio, lot 15, blk 18. .... 4 34

BLOCK 21.

15230 Moses I Frank et al—In San Antonio, lots 4 5, 6, blk 21.. 2 80

BLOCK 24.

15292 M E and V G Finch—In San Antonio, lot 10, blk 24, and imps...... 1 11

15310 Moses I Frank—In San Antonio, lots 1, 2, 3, 4, 5, 6, blk 25 20 20

15319 Jas Breck—In San Antonio, lots 7, 8, blk 26.......... 2 80

15336 Frank W Silcox—In San Antonio, sw 30 ft lots 21 to 24, blk 26 imps and pp....... 2 49

BLOCK 29

15364 Maria O'Brien—In San Antonio, sw 20 ft lots 22 to 24, blk 29.... 8 67

BLOCK 32.

15411 Annie L Cameron ½, A D Cam-

eron ¼. Nellie E C Rogers ¼—In San Antonio, pce of ld beg at a pt on the sw line of an alley dividing blk 32, about 105 ft nw fm 15th ave, th sw to E 16th st, nw to line dividing Clinton and San Antonio, th ne along said line to alley, th se to beg, por blk 32 ..... 1 11

15414 G E Bowles—In San Antonio, pce of ld ebg at a pt on sw l of E 17th st 23 ft nw fm 15th ave, th nw 20 ft sw 144.47 ft, se 48 ft, ne 140 ft to beg, portion blk 32..... 2 02

BLOCK 33.

15424 Alice E Hanson—In San Antonio, lots 19, 20, 21, 22, blk 33 ... 5 12

BLOCK 34.

15425 William P Veuve and Mary C Hoffan—In San Antonio, lots 19, 20 21, blk 34..... 9 78

BLOCK 35.

15454 Moses I Frank et al—In San Antonio, lots 13, 14, 15, 16, 17, 18, 19, 20, 21, 22, 23, 24, blk 35.... 37 65

BLOCK 37.

15478 Louis Kesser Jr—In San Antonio, pce of ld beg at a pt on the nw line of 22d ave 40 ft sw fm E 17th st, th sw 25 ft by 120 ft nw, por blk 37, imps and pp..... 2 52

BLOCK 39.

15516 Morris Windt—In San Antonio, lots 19, 20, 21, 22, 23, 24, blk 39.. 20 91

BLOCK 40.

15527 Thomas H Gardiner—In San Antonio, lots 18, 19 blk 40.. 3 02

15529 Ida C Gardiner—In San Antonio, ne 75 ft lots 20 to 24 incl, blk 40, imps and pp..... 6 41

15531 Thomas M. Gardiner—In San Antonio, sw 65 ft lots 20 to 24 incl, blk 40, imps and pp..... 3 80

BLOCK 42

15544 P H McGrew—In San Antonio, ne 40 ft lots 5 and 6, blk 42 also pce of ld beg at a pt on the se line of 15th ave 77 ft ne fm E 17th st, th ne 33 ft by 100 ft se por blk 42, imps and pp..... 2 52

BLOCK 46.

15583 Moses I Frank—In San Antonio, lots 7, 8, 9, 10, 11, 12, blk 46..... 26 49

15584 Moses I Frank—In San Antonio, lots 13, 14, 15, 16, 17, 18, blk 46..... 19 06

BLOCK 50.

15616 D Dunn—Mortgagee's interest in San Antonio, lots 11 and 12, blk 50..... 4 21

BLOCK 51.

15686 C W Coldwell—In San Antonio, ne 40 ft lots 9, 10, 11, 12, blk 51, imps..... 12 89

BLOCK 53.

15697 Jno Gillane—In San Antonio, re-subdivision of portion of block, 53, lot 11, blk 53 .. .. 2 99

15681 A Atkins—In San Antonio, lots 10, 11, 12, blk 53, imps..... 2 98

BLOCK 54.

15668 Moses I Frank—In San Antonio, entire blk 54 (except re-subdivision lot 15)..... 25 54

BLOCK 56.

15706 P H McGrew—In San Antonio, lot 1, blk 56..... 1 66

BLOCK 62.

15746 Moses I Frank ¼, Henry Frank ¼, Henrietta Frank ¼, Hannah Cook ¼—In San Antonio, lots 15, 16, 17, 18, blk 62.. 12 87

BLOCK 63

15747 W F Jones—In San Antonio, lot 1, also n ½ lot 2, blk 63, imps 8 23

15749 W F Jones—In San Antonio, s ½ lot 2, also lot 3 in blk 63. .... 5 11

IN NORTHERN ADDITION.

BLOCK 67.

15786 Cath A J Foster—In N Addition, pce of ld beg at a pt on the so l of 21st ave 77.6 ft sw fm E 22d st, th sw 50 ft se 100 ft, sw 12.6 ft, se 25 ft, ne 62.6 ft, nw 125 ft to beg, por blk 67, and imps..... 9 77

15807 Hannah R Farnum—In N Addition, lots 30 and 31, blk 67.... 4 21

BLOCK 68.

15322 W A Spurlock—In N Addition, se 13.9 ft of lot 4, nw 11 3-12 ft of lot 5, blk 68..... 2 85

BLOCK 69

15836—Ruby W Davis—In N Addition, lot 10, blk 69..... 2 35

BLOCK 71.

15863 Elizabeth A Rogers—Mortgagee's interest in N Addition, pce of ld b'd ne by E 23d st, se by 17th ave, sw by E 22d st and nw by ld of F A Leach, por blk 71..... 35 60

17119 Cath Schaupp—Mortgagee's interest in Kennedy tract (Knowles & Potter sub), lot 5, blk K 3 53

17187 Adam Follrath—In Kennedy tract (Knowles & Potter sub) lot 4, blk M, and imps .. 1 71

17209 A H Blood—In Kennedy tract (Knowles & Potter sub), pce of ld beg at a pt on the nw l of 27th ave, 50 ft sw fm E 10th st, th sw 25 ft by 75 ft, nw por blk O, imps and pp 3 14

17263 E E Potter—In Kennedy tract (Knowles & Potter sub), lots 2, 3, 4, blk R..... 13 86

17265 E E Potter—In Kennedy tract (Knowles & Potter sub), lot 6, blk R..... 3 60

17288 Ida Rosa Modelroi—In Kennedy Tract (Knowles & Potter sub) lot 1, blk T. 2 35

IN SHELL MOUND TRACT.

17306 Jno Tierney—In Shell Mound tract, no 50 ft, lot 1, blk B .. 6 23

17323 John H Jones—In Shell Mound tract, pce of ld beg at a pt on the o l of Kennedy st, 100 ft e fm Dennison st th n 25 ft by 125 e, por blk B.. ..... 2 23

17331 N C Lasson—Mortgagee's interest in Shell Mound tract, sw 25 ft lot 1, also ne 50 ft lot 2, blk C 5 45

17346 E L Gifford—In Shell Mound tract, pce of ld beg at a pt on the w l of Kennedy st, 50 ft s from Dennison st, th s 50 ft by 100 ft w, por blk D, imps and pp 2 14

IN CANNON TRACT.

17366 Bernard Sperry—In Cannon tract, pce of ld beg at a pt on the sw l of E 15th st, 282 1-10 ft nw fm 23d ave, th nw 75 ft by 150 ft sw, and imps.... 14 73

17426 T H and S C Ferguson—In Cannon Tract, pce of ld beg at a pt on the ne l of E 11th st, 154 ft se fm 23d ave, th ne 20 ft, se 46 ft by 100 ft ne and imps..... 16 50

IN BERNAMAYOU PLAT.

[illegible] 24th Avenue Methodist Church—In Bernamayou plat, pce of ld beg at intersection of ne l of E 15th st with se l of 24th ave, th ne 90 ft by 107 8-10 se, por blk D, imps and pp. .. 2 48

IN DOW & THOMAS TRACT.

[illegible] J L Post—Mortgagee's interest in Dow & Thomas tract, nw 26 55-100 ft of se 57 55-100 ft, lot 18..... 2 35

IN HEBARD'S ADDITION.

[illegible] E A Hebard—In Hebard's Addition to lot 11, blk A-137 of Minturn tract, Alameda, pce of ld beg at intersection of s l of U S canal and w l of Park st, th 61 deg 34 min w along s l of said canal 240 80-100 ft, th s 29 25-100 ft, th s 33 deg 15½ min e 53 88-100 ft, th s 70 deg 8½ min e, 51 61-100 ft, th s 55 deg 10½ min e, 127 89-100 ft the w l of Park st, th n 37 38-100 ft to beg..... 6 28

CAMDEN 23D AVENUE TRACT.

11641 J M Harley—In Camden 23d ave tract, lot 8, blk A and imps 6 06

IN PERALTA HEIGHTS.

17716 Francis G Baker—In Peralta Heights, e 63½ ft lot 7, blk A, imps and pp 1 82

BLOCK 73.

15906 C L Curran—Mortgagee's interest in N Addition, in re-subdivision of block lot 19, blk 73, in re-subdivision of block, lot 20, blk 73.. ..... 1 12

15907 Sarah F Sanborn—In N Addition, in re-subdivision of blk lot 21, blk 73. in re-subdivision of blk lot 22, blk 73..... 5 45

BLOCK 74.

15940 Hans Hanson—Mortgagee's interest in N Addition, lot 22, also nw 5 ft lot 23, blk 74..... 1 42

15915 H Hanson—Mortgagee's interest in N Addition, se 8 ft lot 24, also lot 25, blk 74..... 2 08

15951 Julia Kreyenhagen—In N Addition, lots 36, 37, 38, 39, blk 74, imps..... 20 30

15957 August Collier—In N Addition, nw ½ lot 44, blk 74, lot 45, blk 74, imps 1 11

15958 W W Moody—Mortgagee's interest in N Addition, nw ½ lot 44, also lot 45, blk 74..... 4 21

BLOCK 75.

15964 Lizzie Wright—In N Addition, nw 100 ft lots 3 and 4, blk 75 imps 4 26

15978 Geo P Smyth—In N Addition, lot 36, blk 75..... 2 99

15982 C A Hall—In N Addition, lots 44 and 45, blk 75..... 4 83

BLOCK 76.

15998 Alfred Bushell—In N Addition, lots 29 and 30, blk 76 ..... 1 74

BLOCK 77.

16019 Mary B Wadsworth—In N Addition, se 22½ ft lot 29, also lots 21, 22, 23, 24, 25, 26, 27, blk 77..... 16 95

16020 Mary B Wadsworth—In N Addition, lots 28 29, 30, 31, also se 22½ ft lot 32, blk 77..... 11 76

BLOCK 81.

16049 G A Benson—In N Addition, lots 31, 32, blk 81 ..... 5 44

BLOCK 82.

16066 B G Allen estate of—In N Addition ne 125 ft lots 1 to 5, also lots 6, 7, 8, 9, 10, 11, 12, 13 14, 15, 16, 17, blk 82, imps and pp.. 33 91

16071 Thomas Pemberthy—In N Addition, lots 38 and 39, blk 82, imps 3 09

BLOCK 84.

16111 Emily D Pennycook—Mortgagee's interest in N Addition, pce of ld beg at a pt on the ne l of E 25th st 117 6 ft se fm 19th ave, th se 30 ft by 140 ft ne, portion blk 84..... 2 99

IN FROST'S 13TH AVE TRACT.

BLOCK 86.

16134 Emma M Stone—In Frost's 13th Ave Tract, lot 15, also nw 10 ft lot 16, blk 86, imps and pp... 4 11

IN MAP OF POR OF HIGHLAND PARK

BLOCK 87.

16151 Joseph Nordman—In map of por of Highland Park, pce of ld beg at a pt on the sw l of E 28th st 740 77 ft se fm 13th ave, th se 35 ft by 140 ft sw, portion of blk 87..... 1 74

IN NORTHERN ADDITION.

BLOCK 89.

16178 Anna M Burton—In N Addition, pce of land beg at the e cor of 19th ave and E 26th st, th ne 50 ft by 115 ft deep se, portion of blk 89..... 7 92

16181 E C Sessions—In N Addition, nw 115 ft lot 50, blk 89..... 1 74

BLOCK 92.

16193 Emma M Block—In N Addition, se ½ lot 13, also lots 19, 20, 21, also nw ½ lot 22, blk 92.. 10 40

BLOCK 97.

16215 Emily D Pennycook—Mortgagee's interest in N Addition, se ½ lot 10, also lots 11, 12, 13, also nw ½ lot 14, blk 97..... 5 77

IN MAP OF POR OF HIGHLAND PARK

16239 F H Blinn—In map of por of Highland Park, se 215 ft lot 21 imps and pp..... 28 22

IN NEW TOWN OF LYNN.

16291 Matilda P Rich—In New Town of Lynn, lots 7, 8, 9, blk B, imps 4 52

16292 Martin Sicarn—In New Town of Lynn lots 10, 11, 12, 13, blk B.. 4 21

16311 K Messner—In New Town of Lynn, lots 1, 2, 3, 4, 5, 6, 7, 8, blk D, imps and pp..... 1 83

16330 Thomas Greaves—In New Town of Lynn, n ½ lot 38, blk D..... 1 11

16[illegible] William Shafer—In New Town of Lynn, se ¼ lots 73 to 79, blk E, imps..... 11 61

16316 Plummer Improvement Co (½) and Oakland Bank of Savings (½)—In New Town of Lynn, lots 34, 35, 36, 37, 38, 39, 40, 41, 42, 43 blk E 9 70

16351 Jane Smith—In New Town of Lynn, lots 4 and 5, blk F..... 2 35

16373 W H Gregory—In New Town of Lynn, lots 33 and 34, blk G ... 1 37

16411 Plummer Improvement Co and Oakland Bank of Savings—In New Town of Lynn, lots 1, 2, 3, 4, 5, blk J 5 13

16417 Plummer Improvement Co and Oakland Bank of Savings—In New Town of Lynn, lots 36, 37, 38, 39, 40, blk J..... 5 14

IN MAP OF EASTERN POR OF LYNN

HOMESTEAD.

16432 F J Woodward—In map of Eastern Por of Lynn Hd, lots 7, 8, blk L, imps..... 3 92

16437 Phoebe Miller—In map of Eastern Por of Lynn Hd, ne ½ lot 17, also lot 60, blk L..... 1 08

16445 Minnie E Staniels—In map of Eastern Por of Lynn Hd, lots 46, 47, 48, blk L, imps and pp.. 21 03

16446 Minnie E Staniels—In map of Eastern Por of Lynn Hd, lots 49 and 50, blk L..... 2 36

16460 Annie Skinner—In map of Eastern Por of Lynn Hd, lots 5, 6, 7, blk M..... 3 29

16465 J S Lamond—In map of Eastern Por of Lynn Hd, lots 31, 32, 33, blk M..... 3 29

16467 L Cavalho—In map of Eastern Por of Lynn Hd, lot 30, blk M, imps 80

16487 John B Aulin—In map of Eastern Por of Lynn Hd, sw ½ lots 12 and 13, blk N..... 53

16503 J B Aulin—In map of Eastern Por of Lynn Hd, lots 68 and 70, blk N..... 2 35

IN BEULAH PARK PROPERTY.

16516 Rebecca A Pratt—In Beulah Park Property, lot 45, blk D.... 33

16518 C. M. Lake—In Beulah Park Property, lot 46, blk D..... 81

16519—C. M. Barre—In Beulah Park Property, lot 47, blk D..... 80

16522—J. R. L. Jones—In Beulah Park Property, lots 58, 59, 60, blk D..... 94

16531 A. Windross—In Beulah Park Property, lot 88, blk F..... 82

16545 William Weeks—In Beulah Park Property, lots 172, 173, 174, blk K..... 1 42

16563 A. E. Copeland—In Beulah Park Property, lot 210, blk N..... 82

16586 Ethel H McCarley—In Beulah Park Property, s ½-2, lots 321, 322; also lot 323, blk W. 1 11

IN FIFTY ASSOCIATES TRACT.

16597 Ida Kribbs—In Fifty Associates Tract, se 34 ft of nw 68 ft lot 1, blk B, impts and pp 1 82

16614 Annie Jeffress—In Fifty Associates Tract, pce of ld beg at intersection of sw l of E 19th st with the nw l of 23d ave, th sw 60 ft by 120 ft nw blk B, imps and pp 3 13

16616 Annie Jeffress—In Fifty Associates Tract, pce ld beg at a pt on the sw line of E 19th st, 120 ft nw fm 23d ave, th nw 30 ft, by 100 ft sw, por blk B, and impts..... 82

16711—Roselle S. Robertson—In Fifty Associates Tract, pce of ld beg at pt of intersection of the sw l of E 22d st with the nw l of 24th ave, th sw 75 ft by 118 10 ft nw por blk G and impts..... 15 03

16712 A M Burton—Mortgagee's interest in Fifty Associates Tract, pce of ld beg at pt of intersection of the sw l of E 22d st with the nw l of 24th ave, th sw 75 ft by 118.10 ft, nw por blk G..... 10 40

16713 Benjamin Healey—In Fifty Associates Tract, pce of ld beg at a pt on the sw l of E 22d st, 118.10 ft nw fm 24th ave, th nw 35 ft by 150 ft sw por blk G 6 06

16718 K. McSorley—In Fifty Associates Tract, pce of ld beg at a pt on the sw l of E 22d st, 403.9 1-2 ft se fm 23d ave, th se 40 ft by 150 ft sw por blk G, impts and pp..... 5 12

16729 Marion Leventritt—In Fifty Associates Tract, nw 33.4 ft lot 14, blk G, imps and pp.... 1 82

16864 E. C. Sessions—In Fifty Associates Tract, pce of ld beg at a pt on the sw l of E 20th st, 139 60 ft e fm 24th ave, th ne 40 ft to center of E 20th st se 345 ft to e boundary l of City of Oakland, sw 15 ft, nw 330 ft sw, 10 ft, nw 15 ft to beg, blk M 5 45

IN HEALD'S TWENTY-THIRD AVENUE TRACT.

16896 G. W. Arbuckel—In Heald's 23d ave tract, por in city of lot 12; also n 5 ft of lot 13, blk B and imps 2 90

IN LATHAM TERRACE.

16927 Benjamin Healey—In Latham Terrace, lots 11, 12, 13, blk H 12 55

16929 P. and E. Werdock—In Latham Terrace, lot 15, blk H, and impts 81

IN KENNEDY TRACT "SOUTH OF RAILROAD AVENUE."

16984 Richard Searles—In Kennedy Tract, s of R. R. ave, lot 20, blk A, impts..... 9 16

IN KENNEDY TRACT, KNOWLES & POTTER SUBDIVISION.

17010 E E Potter—In Kennedy tract (Knowles & Potter Sub), lots 3, 4, 5, blk B..... 20 92

17031 E E Potter—In Kennedy tract (Knowles & Potter Sub), lots 8, 10, 11, 12, 13, blk D; also in Kennedy tract, (Knowles & Potter sub), lot 9, blk D..... 31 44

17053 A Waldenmeier—Mortgagee's interest in Kennedy tract, (Knowles & Potter Sub), lots 3, 4, 5, 6, blk F..... 7 94

17084 C. Larsen—In Kennedy tract, (Knowles & Potter Sub), lots 18 and 19, blk G, imps and pp 1 83

17092 Ellen M. Crane—In Kennedy tract (Knowles & Potter Sub), lot 20, blk H, and imps 5 45

17109 J N Knowles and E E Potter—In Kennedy tract (Knowles & Potter Sub), lot 25, blk I 2 66

17111 J S Orchard—In Kennedy tract (Knowles & Potter Sub), pce of ld beg at a pt on the se l of 25th ave, 25 ft sw fm E Eleventh st, th sw 25 ft by 75 ft, se por blk K, and imps 82

17113 W T Webb and wife—In Kennedy tract, (Knowles & Potter Sub), pce of ld beg at a pt on the sw l of 25th ave, 50 ft sw fm E Eleventh st, th sw 25 ft by 75 ft se, por blk K, and imps 81

17728 Louise P Katz—In Peralta Heights, lot 7, blk B..... 6 06

17733 Louise P Katz—In Peralta Heights, lot 19, blk B..... 9 79

17743 P E Bowles—In Peralta Heights, w 30 ft lot 6, blk C 1 73

17759 Sarah E Collins—In Peralta Heights, lot 4, blk D..... 12 89

17767 Emma H Adams—In Peralta Heights, lot 12, blk D, imps and pp 9 91

17774 M Greenwood—Mortgagee's interest in Peralta Heights, lot 18, blk D..... 7 31

17790 W H Frost—In Peralta Heights, lot 4, blk E, imps and pp 3 80

IN CAPITAL HOMESTEAD.

17843 W Smith—In Capital Hd, lot 8 1 72

17876 Nettie E Harvey—In Capital Hd, lot 49..... 2 99

17881 D F Barrows and Daniel Keefe—In Capital Hd, lots 53 and 54..... 5 45

17888 Charlotte A Lynch—In Capital Hd, lot 62..... 2 35

17889 J Kennedy—In Capital Hd, lot 63 ..... 2 35

17891 Charlotte A Lynch—In Capital Hd, lots 65 and 66..... 4 22

17894 John L Shiman—In Capital Hd, lots 72 and 73..... 5 46

17900 C E Siddall et al—In Capital Hd, lot 86 ..... 2 35

17902 C E Siddall et al—In Capital Hd, lot 88..... 2 36

17904 C E Siddall et al—In Capital Hd, lot 90..... 2 35

17908 C E Siddall et al—In Capital Hd, lot 98 ..... 2 35

17914 Unknown owners—In Capital Hd, triangular pce of ld bounded n by Peralta ave, e by Watson ave and w by Terminus st.. ..... 1 11

IN BOULEVARD HEIGHTS.

17936 Helen B Van Wyck—In Boulevard Heights, lot 3, blk E, imps and pp..... 2 48

IN WATSON TRACT.

17948 Annie C North—In Watson tract, in sub of plot 13, e ½ of n ½ lot 2..... 2 99

17951 Frank S Twing—In Watson tract, in sub plot 12, lot 6, also in sub of plot 12, lot 7..... 15 35

IN LAKE MERRITT PARK.

17966 Hibernia Savings and Loan Society—Mortgagee's interest in Lake Merritt Park, lot 4.. 3 58

IN LAKE VIEW TRACT.

18038 H C Campbell et al—trustees—Trustees' interest in Lake View tract, lots 1 and 2, blk 17 ..... 5 46

18045 Mary L Maxwell—Mortgagee's interest in Lake View tract, lot 9, blk 17..... 2 98

18058 C B Williams—In Lake View tract, lot 18, blk 17..... 1 66

IN CLINTON MOUND TRACT.

18066 John A Jones—No 2, in Clinton Mound tract, lot 11, blk B..... 2 35

18091 S L Bee—In Clinton Mound tract, lot 2, blk C..... 2 36

18018 Sophronia L Bee—In Clinton Mound tract, lot 22, blk D..... 2 34

18142 Isabella Wright—In Clinton Mound tract, lot 12, blk H.. 1 37

IN EAST OAKLAND HEIGHTS.

18150 Union Savings Bank—In East Oakland Heights, lots 1, 2, 3, 4, 5, 6, 7, blk 1..... 7 00

18154 C E White and E P Vandercook—In East Oakland Heights, se 10 ft lot 11, nw 10 ft lot 13, also lot 21, blk 1 1 74

18155 Lillian Brooks—In East Oakland Heights, lots 22, 23, 24, 25, 26, 27, blk 1.....6 37

18156 Mary M Woods—In East Oakland Heights, lots 28 to 37 incl, blk 1 ..... 9 77

18159 S Keyes—Mortgagee's interest in East Oakland Heights, lots 41 and 42, blk 1..... 2 98

18165 R H Moore—Mortgagee's interest in East Oakland Hts, lots 1, 3, 6, 7, blk 2..... 10 40

18167 Mary M Woods—In East Oakland Heights, lot 8, blk 2..... 2 99

18221 W N Cowan—In East Oakland Heights, lots 1, 2, blk 6. 6 69

18228 W N Cowan—In East Oakland Heights, lot 13, blk 6.... 3 59

18229 O M Vesper—In East Oakland Heights, lots 14, 15, 16, blk 6.. 9 78

IN JONES TRACT.

18240 Rachael Gannon—In Jones tract, pce of ld beg at a pt on the ne l of Peralta ave, 150 ft se fm Clinton ave, th se 50 ft by 150 ft, ne por blk 9..... 2 35

IN BELLA VISTA PARK.

18246 A E Manning—In Bella Vista Park, sw 10 ft of lot 11, also lot 12, blk B..... 8 55

18262 D B Huntley—In Bella Vista Park, lot 34, blk C..... 12 89

18263 H P Dunning—In Bella Vista Park, lot 35, blk C, and pp..... 2 15

18271 E E Potter—In Bella Vista Park, nw 3 ft lot 7, also lot 8, blk D, imps and pp..... 3 14

18292 William Davis—In Bella Vista Park, lot 5, blk H, imps and pp 2 13

IN TEMPLETON TRACT.

18377 Elizabeth J Minturn—In Templeton tract, lot 44; also s ½ lot 45..... 6 70

18379 S G Smith—In Templeton tract lots 47, 48, 49 ..... 3 59

18382 O J Cline—Mortgagee's interest in Templeton tract, lot 50 7 43

18383 Jno Gale—Mortgagee's interest in Templeton tract, lot 50.... 2 98

IN CAMERON TRACT

18424 Ida M White—In Cameron tract, w 141 ft, plot lot 5, imps and pp 2 48

18425 E Williams—Mortgagee's interest in Cameron tract, w 141 ft, plot lot 5..... 18 45

18442 E C Sessions—pce ld bounded n by ld of C H Redington, Webster Heights, M A Decker, L G Mauvais, e by ld of E C Sessions and s and w by ld of Contra Costa Water Co, 85-100 acres..... 4 53

18444 E C Sessions—pce ld bounded n and w b Hopkins st, e by Sausal creek and s by plot 8, Cameron tract, 57-100 acres, also pce of ld bounded n by ld of E C Sessions, e by ld of E B Stacy, s by ld of M A Trescott and w by ld of L G Mauvais, 66-100 acres.... 6 06

18445 F Borman—Pce of ld bounded n by ld of E C Sessions, e by ld of M A Trescott, s by charter l of City of Oakland, and w by ld of Contra Costa Water Co, 35-100 acres..... 2 35

18450 Myron A Decker—Pce ld bounded n by Hopkins st, e by ld of L G Mauvais, s by ld of E C Sessions and w by Webster Heights, 2 acres..... 6 28

ANNEXED DISTRICT.

IN WALSWORTH TRACT.

18466 A D Porter—In Walsworth tract, pce of ld beg at a pt on the nw l of Emma st (or Fairmount st) 161 ft ne fm Summit st, th ne 76 59-100 ft, nw 462 ft to center of creek th sw along center of creek to pt where s l of lot 1 intersects said l of creek, th se 482 ft to beg, por lot 1..... 5 80

18482 C W Mueller—In Walsworth tract, pce of ld beg at ne cor of Bay and Lee sts, th ne on Lee st 121 33-100 ft, se 122 ft, sw 28 ft, nw 100 01-100 ft, sw 92 ft to ne l of Bay st, th nw 100 53-100 ft to pt of beg, por lot 16 ..... 8 48

IN HAMILTON TRACT.

18521 Alex Johnson—In Hamilton tract, lot 15, imps and pp.... 1 71

18533 E Brown—Mortgagee's interest in Hamilton tract, lot 28.. 2 77

18538 Union National Bank of Oakland—In Hamilton tract, lots 32 and 33..... 3 06

18542 Sylvester Luther—In Hamilton tract, lot 36..... 78

IN OAKLAND VIEW HOMESTEAD.

18810 Margaret E Chestnut—In Oakland View Homestead, lot 29, blk B, imps and pp..... 9 50

18811 Margaret E Chestnut—In Oakland View Hd, lot 28, blk B.. 1 04

18871 George W Finch—An undivided ¼ interest in Oakland View Hd, lots 81 and 82, blk D 2 88

18888 Alfred S Barney—In Oakland View Hd, lots 33 and 34, block E, imps and pp..... 5 35

18894 C E Siddall—In Oakland View Hd, lot 3, blk F..... 9 02

18707 Annie J Grimes—In Oakland View Hd, lots 19 and 20, blk F 11 86

18708 Mary A Cuthberson—In Oakland View Hd, lot 21, blk F, and imps..... 9 52

IN FLINT TRACT, MAP NO. 4.

18758 O A Brewick—In Flint tract, map No 4, lot 26, blk G, imps and pp 1 71

IN LINDA VISTA TERRACE.

18814 R Derby—In Linda Vista Terraco, lot 7, blk I, imps and pp 4 13

18855 Nannie V Russell—In Linda Vista Terrace, n 23 ft lot 1; also lot 2, blk K..... 10 73

IN STANFORD TRACT.

18887 O M Kellogg—Mortgagee's interest in Stanford tract, s 5 ft lot 20, also lot 21, blk B.. 10 18

18889 Ellen Hussey—Mortgagee's interest in Stanford tract, lot 22, blk B 5 04

18930 V Conradt—In Stanford tract, lot 10, blk G, imps and pp.... 10 19

IN OAKLAND HEIGHTS.

(Revised Map of.)

18943 Emily B Dow—In Oakland Heights (revised map of) beg at a pt on w l Vernon st, 65 ft in a middle of a curve at cor of Vernon and Perry sts, th n 65 ft, w 159 1-100 ft, s 123 2-100 ft, e 156 ft to beg, being n por lot 8, blk J, imps and pp 4 74

19019 M P Jones—Mortgagee's interest in Oakland Heights (revised map of), n ½ lot 3, blk T 2 77

IN PLEASANT VALLEY TRACT.

19069 W S Baxter—In Pleasant Valley tract, undivided ½ interest in lots 1and 2, 1 82-100 acres 4 21

19070 H B Smith et al—In Pleasant Valley tract, undivided ½ interest in lots 1 and 2, 1 82-100 acres 4 22

19083 W S Baxter—In Pleasant Valley tract, undivided ½ interest lot 18, 1 195-1000 acres, also undivided ½ interest lot 19, 1 5-100 acres..... 5 27

19084 H B Smith et al—In Pleasant Valley tract, undivided ½ interest lot 18, 1 195-1000 acres, also undivided ½ interest lot 19, 1 5-100 acres..... 5 28

19089 Unknown owners—In Pleasant Valley tract, all that certain pce ld lying n of n l of the proposed boulevard as now located, and the s l of lots 21 of the above tract, containing 5 acres more or less.. ... 23 23

IN SUNNY SLOPE TRACT.

19120 H E Hebard—In Sunny Slope tract, lots 1, 2, 3, 4, 5, 6 7, blk C 1 02

19121 L Tomasini—Mortgagee's interest in Sunny Slope tract, lots 1 to 7, blk C..... 3 63

19122 H E Hebard—In Sunny Slope tract, lots 9, 11, 12, 13, 14, 15, 16, 19, 20 21, blk C 5 54

IN OAKLAND PROSPECT HOMESTEAD.

19129 Chas Borchard—In Oakland Prospect Hd, lots 7 and 8 ... 2 77

19133 Unknown owners—In Oakland Prospect Hd, lot 14..... 1 64

19135 James M Pimental—In Oakland Prospect Hd, lot 16 ..... 1 65

19137 Unknown owners—In Oakland Prospect Hd, lot 18..... 1 63

19142 M and D Eachon—In Oakland Prospect Hd, lot 23..... 1 65

19144 Unknown owners—In Oakland Prospect Hd, lot 25..... 1 63

19155 P Breschin—In Oakland Prospect Hd, lot 37..... 1 65

19160 T Conly—In Oakland Prospect Hd, lot 43..... 1 64

19164 Joseph Andres—Undivided ½ interest In Oakland Prospect Hd, lots 48, 49, 50..... 1 30

19165 Charles Golt—Undivided ½ interest in Oakland Prospect Hd, lots 48, 49, 50..... 1 29

19169 Unknown owners—In Oakland Prospect Hd, lot 55 ..... 1 63

19170 Unknown owners—In Oakland Prospect Hd, lot 56..... 1 63

19174 E A Hussing—In Oakland Prospect Hd, lot 63 ..... 1 64

19187 P M White—In Oakland Prospect Hd, lot 73..... 1 63

19196 P Breschin—In Oakland Prospect Hd, lot 87..... 1 65

19200 Geneve Scott—In plot 24, pce ld bounded ne by plot 26, se and sw by ld of S M Bradbury and nw by Pleasant Valley tract, por in plot lot 24, 5 acres..... 16 41

19220 East Oakland Street Railway Co (a corporation)—About 500 ft single track electric railway including bridges, switches, and trestles, running from Indian Gulch to terminus at Trestle Glen, and including roadway, roadbed, rails, wire and poles 8 98

Dated, City Hall, Oakland, Cal., June 5, 1897.

Z. T. GILPIN,

Tax Collector, Oakland, Alameda Co., Cal.

THE DELINQUENT

Tax List

—OF THE—

COUNTY OF ALAMEDA

STATE OF CALIFORNIA

IMPORTANT NOTICE.

All Taxpayers Are Requested to Examine Carefully the Delinquent Tax List and Report Errors, if Any, Immediately.

STATE AND COUNTY TAX SALE

For the Year 1896.

STATE OF CALIFORNIA, | ss.
County of Alameda,

Public notice is hereby given that default having been made in the payment of taxes due to the State of California, and to the County of Alameda, for the year 1896, upon the property hereinafter described, and the Tax Collector of the County of Alameda, by virtue of the power and authority of law, did, upon Monday, November 30, 1896, and upon April 26, 1897, at 6 o'clock P. M., levy upon said property, now, therefore, I, James B. Barber, Tax Collector of the County of Alameda, will on

SATURDAY,

The 3rd day of July, A. D. 1897,

At the hour of 11 o'clock A. M., commence to sell the same in the Tax Collector's office in the County Court House of the County of Alameda, in the City of Oakland, unless the taxes delinquent, together with the costs and percentages, are paid, and that I will continue such sale until the whole property set forth hereinafter shall be sold pursuant to law.

CONDITIONS.

Real property will be sold to the State, subject to redemption within five years from date of the sale or at any time prior to the entry or sale of said land by the State in the manner provided by section three thousand eight hundred and seventeen Political Code.

DOLLARS AND CENTS.

Public notice is hereby given that the figures appearing opposite, following last and after each description of property in the real estate portion, also the figures appearing opposite, following and last after each name in the personal property portion of this "Delinquent Tax List for 1896 of and for the County of Alameda were intended to and do represent respectively in dollars or in cents, or in dollars and cents, as the case may be, the amount due for taxes and costs in manner and as follows, to-wit: When or where TWO FIGURES appear therein CENTS were intended to be and are represented; when or where MORE THAN TWO FIGURES thus appear therein, CENTS were intended to be and are represented by the last two figures occupying and appearing at the RIGHT HAND, and the figures occupying and appearing at the LEFT HAND of the said LAST TWO figures, and separated therefrom by a space, were intended to and do represent DOLLARS, so that the amount due for TAXES AND COSTS in the respective cases aforesaid are thus expressed in Dollars and Cents.

JAMES B. BARBER,

Tax Collector of the County of Alameda.

OAKLAND CITY.

BLOCK 8.

59 J. W. Graham—Lot 23, blk 8 and imps 4 78

BLOCK 12.

84 Benjamin Healy—Lot 19, blk 12. 1 93
84 Benjamin Healy—Lot 20, blk 12. 1 93
84 Benjamin Healy—Lot 21, blk 12. 1 93
84 Benjamin Healy—Lot 22, blk 12. 2 23

BLOCK 17.

171 Mary S. Smith—Lot 7, blk 17... 7 37
171 Mary S Smith—Lot 8, blk 17.... 8 80

BLOCK 18.

180 Christina Brewster—Lots 7, 8, 9, blk 18 and imps..... 87 10
180 Christina Brewster—Pers prop. 2 95

BLOCK 22.

210 Eugene Belrose—Lots 1, 2, 3, 4, blk 22 and imps 8 08

211 E. Metzger—Mortgagee's interest in lots 1 to 4, blk 22..... 9 67

BLOCK 24.

258 Patrick W. Riordan—E 19 ft of lot 11, blk 24 and imps..... 5 37

BLOCK 25.

280 Solomon Bougard—Lot 23, blk 25 and imps 3 86

BLOCK 26.

283 James Butler—Lot 26, blk 25 and imps.. ..... 10 53

BLOCK 28.

300 Estate of Francisco Galindo—lots 12, 13, 14, blk 28 and imps.. 3 48

BLOCK 30.

326 J F Baumgarten—Lot 11, blk 30 and imps..... 7 33

BLOCK 30.

327 Hibernia Savings and Loan Society—Mortgagee's interest in lot 11, blk 30 ..... 1 66

BLOCK 31.

340 Frances C. Meyers—Lot 1, blk 31 and imps 6 00

BLOCK 39.

461 L Friedman—Mortgagee's interest in lots 12 to 18, blk 39.. 2 59

462 H C Alexander—Lot 19 and n 25 ft of lots 23, 24, 25, blk 39, imps and pers prop 37 16

464 L Friedman—Mortgagee's interest in lot 19 and n 25 ft of lots 23, 24, 25, blk 39..... 69

BLOCK 44.

495 F Katz—Lot 1, blk 44..... 8 79
495 F Katz—Lot 2, blk 44..... 7 37
495 F Katz—Lot 3, blk 44..... 7 37
495 F Katz—Lot 4, blk 44 and imps. 9 10
495 F Katz—Lot 5, blk 44..... 7 37
495 F Katz—Lot 6, blk 44..... 7 37
495 F Katz—Lot 7, blk 44..... 7 37
495 F Katz—Lot 8, blk 44..... 8 79
495 F Katz—Lot 9, blk 44..... 7 37
495 F Katz—Lot 28, blk 44..... 6 52

BLOCK 45.

511 M S and E Lehan—W 20 3-12 ft lot 13 and e 5 10-12 ft lot 12, blk 45 and imps 2 38

BLOCK 49.

579 Mary McGerry—Lot 8, blk 49 and imps 12 76

588 A T Porterfield—Lot 15, blk 49 and imps 1 03

589 Emily D Schultz—Mortgagee's interest in lot 15, blk 49..... 22 32

598 James Kelly—Lots 25 and 26, blk 49 and imps 5 41

BLOCK 51.

616 Sarah Bernstein—Lots 5, 6, blk 51, imps and pers prop..... 1 72

BLOCK 57.

722 Mary E Bowen—Lot 25 and w 5 ft of lot 24, blk 57, and imps.. 5 45

BLOCK 58.

735 Hannah Nunan—Lot 19 and n 5 ft of lot 20, blk 58, and imps 1 40

736 Mary Carroll—Mortgagee's interest in lot 19 and n 5 ft lot 20, blk 58 ..... 7 04

737 Hannah Bird—Lot 21, blk 58.. 5 65

737 Hannah Bird—Lot 22, blk 58 and imps 17 96

737 Hannah Bird—S 20 ft of lot 23, blk 58 ..... 4 51

BLOCK 59.

742 Annie Flannery—W 73 ft of lot 2, blk 59 and imps..... 3 59

751 Mary J V McHugh—Lots 13 to 18, blk 59, imps and pers prop 4 17

759

lot 2 and s 20 ft of lot 3, blk L-299 and imps ... 19 11

BLOCK N-301.

2199 John H Jacobson—In Curtis and Williams Tract, lot 6, blk N-301 and imps ... 83

2200 J C Hughes—Mortgagee's interest in Curtis and Williams Tract, lot 6, blk N-301 and imps ... 7 04

BLOCK I-302.

3240 F Guild, Jr.—Mortgagee's interest in Curtis and Williams Tract, w 37½ ft lot 11, blk I-302 and imps ... 2 68

BLOCK J-303.

3245 Sarah E Henderson—½ Ellen Stewart ½, in Curtis and Williams Tract, lot 4, blk J-303 and imps ... 1 06

3247 Mary J McNeil—In Curtis and Williams Tract, w ½ lot 5, blk J-303 and imps ... 8 87

3251 Mary J McNeil—Mortgagee's interest in Curtis and Williams Tract, e 25 ft lot 5, blk J-303 and imps ... 4 25

BLOCK K-304.

3261 Isabella J Martin—In Curtis and Williams Tract, lots 1 and 2 blk K-304 and imps ... 17 08

3271 William Morck—In Curtis and Williams Tract, lot 11, blk K-304, imps and pers prop ... 1 72

BLOCK H-310.

3332 Margaret Dalley—In Curtis and Williams Tract, n ½ lot 6, blk H-310 and imps ... 8 51

3345 Magdalena Demo—In Curtis and Williams Tract, e 25 ft s ½ lot 6 and w 25 ft s ½ lot 7, blk H-310 and imps ... 4 78

BLOCK 315.

3392 Cornelius Garity—In Gunn Tract, lot 6, blk 315 and imps. 13 68

3392 Cornelius Garity—Pers prop ... 1 72

3393 Christ Goetner—In Gunn Tract lot 7, blk 315, imps and pers prop ... 1 72

BLOCK 323.

3477 Bartlett Morgan and S J Alden—In Milton Tract, lot 19 and w ½ lot 18, blk 323 ... 3 47

BLOCK 321.

3515 H E Jones—In Milton Tract, lot 46, blk 321, imps and pers prop 2 95

BLOCK 410.

3541 Helen M. Chase—Pce of ld beg at a point on s line 3d st 87½ ft w from Market st, th w 50 ft, s 194 ft, e 75 ft, n 59 ft, w 25 ft, n 141 ft to beg, por blk 410 and imps ... 9 33

3543 W W Chase—Pce of ld beg at a point on w line of Market st 141 ft s from 3rd st, th w 62 5-12 ft, n 77 92-100 ft, se 63 6½-12 ft, n 59 3-12 ft to beg, por blk 410 and imps ... 7 99

BLOCK 441.

3551 Thomas Murray—In E Bigelow's sub of por of blk 441, lot 16, blk 441 and imps ... 1 55

BLOCK 442.

3580 Bridget Stokes—In Adeline and Market st Homestead, lot 27, blk 442 and imps ... 6 81

BLOCK 443

3600 Bridget Quinn—In Adeline and Market st Homestead, lots 39, 40, blk 443 and imps. ... 90

3611 Maria O'Brien—In Adeline and Market st Homestead, lot 41, blk 443 ... 1 57

3612 Thomas E Hansen—Pce of ld beg at a point on w line of Linden st 79 5-12 ft n from 1st st, th n 89 7-12 ft by 132 ft w, por blk 413 ... 91

3616 Thomas E Hansen—Pce of ld beg at the nw cor of 1st and Linden sts, th n 79 5-12 ft, w 132 ft, s 79 5-12 ft, e 132 ft to beg, por blk 413 ... 95

BLOCK 416.

3678 J E Merritt, extr—Mortgagee's interest in Briggs Tract, lots 1 to 5 inc, blk 416 ... 1 58

BLOCK 450.

3698 Kimball G Haston—In re-subdivision of blk 450, lot 2, blk 450 ... 2 21

3711 Bridget Smith—In sub-division of blk 450, lot 16, blk 450 ... 2 51

BLOCK 455.

3774 Bridget J Manning—In Gibbons property revised, lot 20, blk 455 and imps ... 80

BLOCK 456.

3782 J A A Sander—Entire fractional blk 456 and imps ... 96

BLOCK 28-465.

3793 John Harrington—In Plot 400 fractional lots 14, 15 and lot 16, blk 28-465 and imps ... 5 07

BLOCK 465.

3808 Frank M Mosher—In Gibbons property revised, lot 16, blk 465 and imps ... 4 23

3823 Thomas Letford—In Gibbons property revised, lot 32, blk 465 and imps ... 9 10

BLOCK 466.

3851 Patrick Joice—In Gibbons property revised, lot 28, blk 466 and imps ... 3 95

BLOCK H-468.

3869 Sarah R Isaacs—In Bay View Homestead, lot 6, blk H-468 and imps ... 2 15

BLOCK E-471.

3993 M Larkin—Mortgagee's interest in Bay View Homestead, lot 14 and s 9¾ ft of lot 15, blk E-471 and imps ... 1 92

4014 George Duncan No 1—In Bay View Homestead, lot 33, blk E-471 ... 3 50

BLOCK 472.

4049 John B Morrison—In map of double blk 472, lot 21, blk 472 . 2 22

4049 John B Morrison—In map of double blk 472, lot 34 and imps 3 70

BLOCK 476

4081 A R McDonald—In Briggs tract lot 35, blk 476 and imps ... 2 63

BLOCK 477.

4091 Abbie B Woodward—In Briggs Tract, lot 6, blk 477 ... 2 79

4091 Abbie B Woodward—In Briggs Tract, lot 7, blk 477 ... 2 79

4091 Abbie B Woodward—In Briggs Tract, lot 8, blk 477 ... 2 80

4097 H J Maxwell—In Briggs Tract, lots 4, 5, 16, 17, blk 477 ... 3 12

4098 William Maxwell—Mortgagee's interest in Briggs Tract, lots 4, 5, 16, 17, blk 477 ... 7 06

BLOCK 478.

4119 Jacob Greenhood—In Adeline and Market st Homestead, lot 7, blk 478 and imps ... 1 99

BLOCK 479.

4141 John Moore—Pce of ld beg at a point on e line Chestnut st 120 ft s from 5th st, th s 56 ft by 132 ft e, por blk 479 and imps ... 1 20

BLOCK P-480.

4165 N Parenti—In Adeline and Market st Homestead, lot 13, blk P-480 ... 90

BLOCK 482.

4248 Lorenzo Baratini—In Hardy's addition to Adeline and Market st Hd, lot 9, blk 482 and imps ... 16 55

4243 Lorenzo Baratini—In Hardy's addition to Adeline and Market st Hd, lot 10, blk 482 and imps ... 10 23

4243 Lorenzo Baratini—Pers prop.. 2 95

BLOCK 483.

4309 Bartlett Morgan—Pce of ld beg at a point on w line Market st 180 15-12 ft s from Railroad ave, th s 36 ft by 135 ft w, por blk 483 and imps ... 12 36

BLOCK 489.

4400 Mary Carroll—In Briggs Tract, lot 29, blk 489, and imps ... 15 30

BLOCK 491.

4470 Abbie B Woodward—In Briggs Tract, lot 8, blk 491 ... 1 60

4471 Nettie L Price—Mortgagee's interest in Briggs Tract, lot 8, blk 491 ... 1 50

BLOCK 493.

4530 J N Knowles (trustee)—Pce ld beg at a point on the n line 5th st 60 ft e from Center st, th e 25 ft by 100 ft n, por blk 493 ... 3 71

BLOCK 494.

4542 J J Crowley—Mortgagee's interest in map of re-division of city blk 494, lot 10, blk 494 ... 1 72

4551 John F Von Glahn—In map of Re-division of city blk 494, lot 12, blk 494, imps and pers prop 1 74

4554 John Lynch—In map of Re-division of city blk 494, lot 20, blk 494 and imps ... 21 70

BLOCK 498.

4661 Joseph F Kenney—In Gibbons poperty revised, lots 15, 16, blk 498 and imps ... 3 48

BLOCK 26-503.

4761 Alice Godfrey—In plot 406, lots 10, 11, 12, 13, blk 26-503 and imps ... 36 11

4766 Peter O'Conner—In plot 406, lot 25, blk 26-503 and imps ... 4 52

BLOCK 33-505.

4803 Cath Larseneur—In plot 406, Pce of ld beg at a point on w line Wood st 125 ft n from Atlantic st, th n 25 ft by 100 7½-12 ft w, por blk 33-505 and imps ... 96

BLOCK 39-506.

4854 Carrie McKeene—In plot 406, lot 32, blk 39-506 and imps ... 2 92

BLOCK 45-509.

4883 John W Kearney—In plot 406, lot 3, blk 45-509 and imps ... 3 02

4901 O F Sites—Mortgagee's interest in plot 406, lots 2 and 3, blk 46-576, and imps ... 5 60

BLOCK 41-517.

4905 O F Sites—Mortgagee's interest in plot 406, lot 20, blk 41-517 1 50

BLOCK 43-519.

4911 Moynehan & Aitken—In plot 406, lot 5, blk 43-519 ... 6 23

4911 Moynehan & Aitken—In plot 406 lot 6, blk 43-519 ... 5 08

4911 Moynehan & Aitken—In plot 406, lot 7, blk 43-519 ... 5 08

4911 Moynihan & Aitken—In plot 406, lot 8, blk 43-519 ... 5 08

BLOCK 36-521.

4942 Morris Hennessy—In plot 406, lot 12, blk 36-521 and imps ... 10 80

4942 Morris Hennessy—Pers prop.. 2 96

4942 Morris Hennessy—In plot 406, lot 13, blk 36-521 ... 3 96

BLOCK 30-523.

4956 P W Fonda—In plot 406, lots 13, 14, 15, blk 30-523 and imps.. 77

BLOCK 526.

5014 Hibernia Savings and Loan Society—Mortgagee's interest in Gibbons property at Point, lots 35 and 36, blk 526 ... 17 95

BLOCK 527.

5030 William Wittland—Pce of ld beg at a point on n line Railroad ave 100 ft e from Campbell st, th e 28 25-100 ft, n 48 50-100 ft, ne 61 02-100 ft, ne 36 9-12 ft, w 32 ft, s 36 9-12 ft, w 6 ft, s 88 8-12 ft, th s 41 11-12 ft to beg, por blk 527 ... 4 78

BLOCKS 533, 534.

5139 S W Fuller—Pce of ld beg at a point on the n line of Railroad ave 150 ft e from Kirkham st, th e 63 ft by an average depth of 145 ft n, por blks 533, 534, and imps ... 18 02

5146 G P and M A Lare—Pce of ld beg at a point on the s line of 8th st 86 5¾-12 ft w from Union st, th w 80 ft by 121 ft s, por blks 533 and 534 and imps ... 1 48

5158 C Cellarans—Mortgagee's interest pce of ld beg at a point on the s line of 8th st 155 ft e from Kirkham st, th e 29 ft by 146 5-12 ft s, por blks 533 and 534 ... 9 44

BLOCKS 535-536.

5197 Mary A Streeter—Pce of ld beg at a point on the s line of 8th st 40 ft e from Union st, th e 30 ft by 112 ft s, por blks 535 and 536, and imps ... 38 01

5200 L E Ryan—Pce of ld beg at a point on the e line of Union st 152 11-12 ft n from Railroad ave, th n 25 ft by 100 ft e, por blks 535 and 536 and imps ... 3 22

BLOCKS 537-538.

5227 M L Vieria—In redivision of blks 537, 538, lot 5, blk 538, and imps ... 13 73

BLOCK 548.

5428 Daniel F Hughes—Pce of ld beg at a point on the n line of 8th st 133 4-12 ft e from Union st, th e 33 4-12 ft by about 88 ft n, por blk 548 and imps ... 7 63

BLOCK 550.

5529 Ellen T Thompson—In Scott property, n 19 ft of lot 14 and s 13 ft of lot 15, blk 550, imps and pers prop ... 5 38

5533 W J Partridge—In Scott property, n 20 ft of lot 18 and s 10 ft of lot 19, blk 550 and imps.. 7 83

BLOCK 551.

5577 Charlotte A French—In plot 365 e ½ of lot 16, blk 551 and imps 7 85

BLOCK 552.

5619 F A & E Madison—In 8th st Tract, lots 12, 13, 14, blk 552, and imps ... 10 16

5636 Carrie M Shoennemann—In 8th st Tract, pce of ld beg at a point on the s line of 10th st 138 w from Cypress st, th w 7 ft, s 120 ft, e 32 ft, n 20 ft, w 25 ft, n 100 ft to beg, por blk 552 ... 3 36

5643 Julia Cotter—In 8th st tract, lot 27, blk 553 and imps ... 12 26

BLOCK 556.

5701 Augusta Olsen—Pce of ld beg at the ne cor of Peralta and 9th sts, th n 27 ft by 115 feet deep, e por of blk 556, and imps ... 9 33

BLOCK 557.

5776 John C Spencer—In Ziegenbein property, pce of ld beg at a point on the e line of Chester st 123 1 1-2-12 ft n from 9th st, th n 54 ft by 125 ft, e por blk 557 and imps ... 3 72

5784 Home Security Bldg & Loan Assn—Mortgagee's interest in Ziegenbein property, lot 19, blk 557, and imps ... 10 61

5800 M O'Brien—Pce of ld beg at a point on the n line of 9th st 129 3-12 ft w from Center st, th w 40 ft by 82 9-12 ft n, por blk 557, and imps ... 21 10

BLOCK 558.

5807 J and A Quinlan—In Center st home lots, w 26 5-12 ft of lot 2, blk 558 and imps ... 4 12

5822 Antonio Gilardin—In Center st home lots, w 26 ft of lot 20, blk 558 and imps ... 65

5822 Antonio Gilardin—Pers prop ... 2 34

BLOCK 559.

5868 N T Smith—Mortgagee's interest in Center st home lots, e 30 ft of lots 24, blk 559 and imps ... 3 77

5874 Letitia Rountree—In 8th st tract, w ½ of lot 2, blk 559 and imps ... 1 90

BLOCK K-539.

5900 H G Lamadrid—In Market st tract, pce of ld beg at a point on the w line of Filbert st 60 ft n from Railroad ave, th n 80 ft by 100 ft deep, w por of blk K-539 ... 19 93

BLOCK 562.

5972 J G Thiess—Pce of ld beg at a point on the w line of Magnolia st 152 1½-12 ft s from 12th st, th s 27 4½-12 ft by 123 3-12 ft, w por blk 562, imps and pers prop ... 2 95

BLOCK 563.

5979 Winnifred A Perry—Pce of ld beg at the ne cor of 10th and Magnolia sts, th e 40 ft by 118 3-12 ft, n por blk 563 and imps ... 15 48

BLOCK 564.

5994 Felix Marcuse—Pce of ld beg at a point on the s line of 12th st 120 ft e from Adeline st, th e 30 ft by 98 9-12 ft, s por blk 564, imps and pers prop ... 2 95

BLOCK E-566.

6041 E S Shakespear—In Oakland Central Homestead, S 44 9-12 ft of lot 9, blk E-566, imps and pers prop ... 2 95

BLOCK C-570.

6126 A C Stoddart—In Oakland Central Homestead, s 25 ft of lot 6, blk C-570 and imps ... 3 76

6128 Hester A Dart—In Oakland Central Homestead, lot 7 and n 25 ft of lot 8, blk C-570, imps and pers prop ... 9 06

6137 Emily A P Smith—In Oakland Central Homestead, n 20 ft of lot 18 and s 20 ft of lot 19, blk C-570 and imps ... 45 14

6137 Emily A P Smith—Pers prop.. 10 28

BLOCK 572.

6166 Emma Allardt—Pce of ld beg at a point on the w line of Linden st 175½ ft s from 14th st, th s 65 ft, w 264 ft, n 102 ft, e 112 ft, s 35 ft, e 152 ft to beg, por blk 572, and imps ... 15 79

6168 Emma Allardt—Pce of ld beg at a point on the w line of Linden st 119 6-12 ft n from 12th st, th n 58 ft by 132 ft w, por blk 572 ... 3 46

BLOCK 573.

6202 Oakland Bank of Savings—Mortgagee's interest pce of ld beg at a point on the e line of Adeline st 129 6-12 ft n from 12th st, th n 100 ft by 122 ft e, por blk 573 ... 10 32

6208 Lucien H Sly—Pce of ld beg at a point on the w line of Chestnut st 156 6-12 ft n from 12th st, th n 25 ft by 132 ft w, por blk 573, and imps ... 6 61

6213 Emma C W Allardt—Pce of ld beg at a point on the w line of Chestnut st 189 10¾-12 ft s from 14th st, th s 50 ft by 100 ft w, por blk 573 ... 3 50

BLOCK 575.

6238 J A McKenzie—In City Survey No. 1069, pce of ld beg at a point on the s line of 14th st 55 6-12 ft w from Magnolia st, th w 26½ ft by 90 6-12 ft s, por lots 2 and 3, blk 575, and imps ... 2 75

6248 G Carli—In City Survey No. 1069, lot 4 and w 2 1-12 ft of lot 3, blk 575, and imps ... 9 32

BLOCK A-580.

6388 Sarah A Stone—In Peralta and Center st lds, lot 19, blk A-580 ... 2 91

6388 Sarah A Stone—In Peralta and Center st lands, lot 20, blk A-580 ... 2 94

BLOCK B-580.

6406 Emma Fossard—Pce of ld beg at a point on the e line of Peralta st 114 58-100 ft n from 12th st, th e 121 40-100 ft n 34 72-100 ft, w 110 ft, s 34 72-100 ft to beg, por of blk B-580 ... 7 27

6410 Marie Meyer—Pce of ld beg at a point on the e line of Peralta st 34 72-100 ft s from 13th st, th s 34 72-100 ft, e 110 ft, n 34 72-100 ft, w 100 ft to beg, por of blk B-580 ... 8 96

BLOCK 581.

6423 Jennie L Marshall—In Peralta and Center st lands, lots 27, 28, blk 581 ... 2 74

BLOCK 585.

6550 Jos Grandelmeyer — In redivision of blk 585, etc., lot 8, blk 585 ... 94

BLOCK 591.

6697 Francis J Woodward—In Galindo tract, pce of ld beg at a point on the e line of Filbert st 165 17-100 ft s from 16th st, th s 50 ft by 125 ft e, por of lots 3, 4, blk 591, and imps ... 14 45

BLOCK 595.

6771 Nellie X Putnam—In Market st tract, bet 16th and 18th sts, lot 3, blk 595, imps and pers prop ... 4 17

6774 Kate S Wise—In Market st tract, bet 16th and 18th sts, lot 5, blk 595, and imps ... 5 60

6774 Kate S Wise—Pers prop ... 2 34

BLOCK 596.

6794 John F Nordhausen—Pce of ld beg at the sw cor of 18th st and Linden st, th s 136 ft by 132 ft deep w, por blk 596 and imps ... 13 97

BLOCK 9-603.

6899 Corinne E Wood 4-7, Louise A Wood 3-7—In Bagge tract, lot 7, blk A-603 ... 3 36

6899 Corinne E Wood 4-7, Louse A Wood 3-7—In Bagge tract, lot 8, blk A-603 ... 5 07

BLOCK B-603.

6926 John B Carrington—In Bagge tract, lot 14, blk B-603, imps and pers prop ... 3 56

6928 Lydia Hubley—In Bagge tract, lot 15, blk B-603, imps and pers prop ... 1 72

BLOCK B-605.

6944 Edward Arents—Pce of ld beg at the sw cor of 19th and Cypress sts, th w 122 9-12 ft, s 52 4½-12 ft, e 13 3-12 ft, s 52 4½-12 ft, e 186 4½-12 ft, n 104 9-12 ft to beg, por blk B-605 ... 1 45

BLOCK 609-610.

6993 Margaret A Bentley—In Surrhyne tract, lot 14 and e 10 ft of lot 13, blk 609-610 and imps ... 7 11

6993 Margaret A Bentley—Pers prop 1 72

BLOCK A-611.

7046 Geo H Pitts—Mortgagee's interest in Adeline street property, lot 6, blk A-611 ... 1 85

7047 Geo H Pitts—In Adeline street property, lot 7, blk A-611 ... 1 08

7049 Bart Morgan—In Adeline street property, lot 8, blk A-611 and imps ... 5 59

7050 O J and G E Mullen—In Adeline street property, lot 9, blk A-611 and imps ... 5 59

7059 Geo H Pitts—In Adeline street property, lot 16, blk A-611 ... 1 84

BLOCK 611.

7076 L S Burchard—In Barstow tract, n 10 ft of lot 1 and s 20 ft of lot 2, blk 611 ... 3 11

BLOCK 612.

7079 Geo H Pitts—In Adeline street property, lots 1, 2, 3, 5, 7, 9, blk B-612 ... 4 01

7081 Geo H Pitts—In Adeline street property, lot 6, blk B-612 ... 2 11

7083 Kate McMann — In Barstow tract, lots 2, 3, blk 612, imps and pers prop ... 2 34

7099 James L Ransome—In Barstow tract, s 30 ft of lot 5, blk 612 and imps ... 2 36

7101 M P Griffin—Mortgagee's interest in Barstow tract, s 30 ft of lot 5, blk 612 ... 3 77

7107 Lester Herrick—Pce of ld beg at a point on the n line of 19th st, 160 ft w from Linden st, th w 25 ft, n 115 80-100 ft, ne 32 80-100 ft, s 119 87-100 ft to beg, por blk 612, and imps ... 90

BLOCK 613.

7141 Catherine P Dillon—In Barstow tract, lot 2, blk 613 and imps.. 2 43

7141 Catherine P Dillon—pers prop. 1 72

BLOCK 614.

7191 H Knoche—Mortgagee's interest in Jahn tract, lot 15 and n 18 2-12 ft of lot 16, blk 614 ... 5 95

7195 Henry Knoche—In Jahn tract, lots 17, 18, 19 and s 21 10-12 ft of lot 16, blk 614 ... 7 83

BLOCK 617.

7250 J H Fones—Pce of ld beg at a point on the n line of 21st st 100 ft w from Myrtle st, th w 25 ft by 95 10¼-12 ft n, por blk 617 and imps ... 97

BLOCK F-618.

7274 R C Perrien—In northern extension, pce of ld beg at a point on the e line of Linden st 125 ft s from 22nd st, th s 35 44-100 ft by 125 ft e, por blk F-618 and imps ... 64

BLOCK 619.

7284 R and C Harrower—Pce of ld beg at a point on the e line of Chestnut st 145 ft s from 22nd st, th s 50 ft by 92 ft e, por blk 619 and imps ... 5 34

7294 George E Maloon—Pce of ld beg at a point on the w line of Linden st 81 6-12 ft n from 21st st, th n 50 ft by 172 ft w, por blk 619 and imps ... 7 19

BLOCK W-628.

7344 C W McAfee—In Northern Extension, lot 7, blk W-628 ... 1 64

7344 C W McAfee—In Northern Extension, lot 8, blk W-628 ... 1 64

7344 C W McAfee—In Northern Extension, lot 9, blk W-628 ... 1 64

7344 C W McAfee—In Northern Extension, lot 10, blk W-628 ... 1 64

7344 C W McAfee—In Northern Extension, lot 17, blk W-628 ... 1 64

7344 C W McAfee—In Northern Extension, lot 18, blk W-628 ... 1 64

7344 C W McAfee—In Northern Extension, lot 19, blk W-628 ... 1 64

7344 C W McAfee—In Northern Extension, lot 20, blk W-628 ... 1 64

BLOCK V-629.

7345 Maurice M. Cleveland—In Northern Extension, lot 6, blk V-629 ... 1 64

7345 Maurice M Cleveland — In Northern Extension, lot 10, blk V-629 ... 1 64

7353 A Livingston—In Northern Extension, n ½ of lot 18, blk V-629 ... 1 08

BLOCK 630.

7385 A H Hobson—Mortgagee's interest in Adeline st lots, lot 9, blk 630 ... 1 04

7392 Samuel H Wilson—In Adeline st lots, lot 46, blk 630 ... 1 08

BLOCK 631.

7419 Cecile Hebro—In Adeline street lots, lot 36, blk 631 ... 1 64

7425 Mrs Rose Pierce—In Adeline street lots, lot 41, blk 631 ... 1 64

BLOCK 632.

7434 George E Bayles—Pce of ld beg at a point on the e line of Adeline st 238½ ft s from 24th st, th s 33 6-12 ft by 127 ft e, por blk 632 and imps ... 9 09

7434 George E Bayles—Pers prop ... 2 34

BLOCK H-634.

7459 Bernard Schneider—In Northern Extension, e 25 ft of w 50 ft of lots 19 and 20, blk H-634 ... 3 09

BLOCK 636.

7507 Georgine O. Larsen—In Market st lots, lot 13 and s 3 ft of lot 14, blk 636, and imps ... 1 23

BLOCK E-638.

7606 Daniel Keefe—In Northern Extension, pce of ld beg at a point on the e line of Filbert st 250 ft s from 26th st, th s 25 ft by 125 ft e, por lots 5 and 6, blk E-638, and imps ... 83

BLOCK K-639.

7628 Elizabeth Becker—In Northern Extension, pce of ld beg at a pt on the e l of Linden st, 201 ft n fm 24th st, th 33 4-12 ft by 125 ft e, por lots 4 and 5, blk K-639 and imps.. 7 37

7620 F D Elwell—In Northern Extension, pce of ld beg at a pt on the e l of Linden st 226 ft s fm 26th st, th s 33 4-12 ft by 125 ft e, por lot 6, blk K-639, also pce of ld beg at a pt on the e l of Linden st 284 4-12 ft n fm 24th st, th n 33 4-12 ft by 125 ft e, por lots 5 and 6, blk K-639, imps and pp ... 4 78

7632 Sarah A Homager—In Northern Extension, pce of ld beg at a pt on the e l of Linden st 168 8-12 ft s fm 26th st, th s 33 4-12 ft by 125 ft e, por lot 7, blk K-639 and imps ... 3 23

BLOCK 640.

7676 F A Senfert—Mortgagee's interest in pce of ld beg at a pt on the w l of Linden st, 200 n fm 24th st, th n 25 ft by 132 ft w, por blk 640 ... 3 08

BLOCK 641.

7684 R Harrower—Mortgagee's interest in pce of ld beg at a pt on the n l of 24th st 50 ft w fm Chestnut st, th w 48 ft by 100 ft n, por blk 641 ... 5 32

BLOCK Q-643.

7703 Mary E Flatt—In Northern Extension, pce of ld beg at a pt on the n l of 24th st 100 ft e fm Union st, th e 33 8-12 ft by 88½ ft n, por lots 1 and 2, blk Q-643 ... 1 92

7713 Sheldon Pomeroy—In Northern Extension, pce of ld beg at a pt on the n l of 24th st 133 3-12 ft e fm Union st, th e 33 3-12 ft by 153½ ft n, por lots 11 to 14, blk Q-643 ... 2 79

7715 Sylvan L Cook—In Northern Extension, pce of ld beg at a pt on the w l of Magnolia st 109 4-12 ft n fm 24th st, th n 54 ft by 100 ft w, por lots 13 and 14, blk Q-643 ... 3 95

BLOCK S-648.

7749 Ellen Stewart and S J Henderson—In Northern Extension, lots 5, 15, blk S-648 ... 76

7754 Thomas J Walsh—In Northern Extension, n 50 ft of lot 12, blk S-648 ... 3 08

BLOCK R-649.

7762 Julius Jacobs—In Nothern Extension, w 56 8-12 ft of lots 1 and 2, blk R-649 ... 4 53

7770 Samuel T Alexander—In redivision of blk 649, lot 1, blk R-649 ... 62

7780 Robert Stitt—In re-division of blk 649, lot 7, blk R-649 ... 2 22

7781 Robert T Stitt—In re-division of blk 649, lot 8, blk R-649 ... 2 21

7790 William McGuire—In re-division of blk 649, lot 13, blk R-649 2 21

7790 William McGuire—In re-division of blk 649, lot 14, blk R-649 2 21

7790 William McGuire—In re-division of blk 649, lot 15, blk R-649 2 21

7790 William McGuire—In re-division of blk 649, lot 16, blk R-649 2 50

BLOCK M-652.

7839 Francis A Bell—In Northern Extension, pce of ld beg at the se cor of 28th st and Chestnut sts, th e 33 8-12 ft by 100 ft s, por blk M-652 and imps ... 12 53

BLOCK C-655.

7874 William P Cerini—In Northern Extension, n 25 6-12 ft of lot 2, blk C-655 ... 5 37

7875 Francis M Cerini—In Northern Extension, s 16 6-12 ft of lot 2, and n 19 ft of lot 1, blk C-655 ... 2 10

7876 H F Kriese—Mortgagee's interest in Northern Extension s 16 6-12 ft of lot 2 and n 19 ft of lot 3, blk C-655 ... 3 77

BLOCK B-657.

7937 Jane R Ross—In Golden Gate Hd, w 50 ft of lots 13 and 14, blk B-657 and imps ... 3 37

BLOCK H-662.

8017 K Griffin—In Peralta Hd, lot 5, blk H-662 ... 7 37

8018 A M Simpson—In Peralta Hd, e 104 3-12 ft of lot 6, blk H-662 7 37

BLOCK G-666.

8066 Mrs E A Wright—In Peralta Hd, w 25 ft of e 100 ft of lot 1, blk G-666 and imps ... 2 79

8094 M Genasci—Mortgagee's interest in Peralta Hd, lot 6, blk G-666 ... 3 71

BLOCK F-667

8129 Lillian Young—In Peralta Hd, pce of ld beg at a pt on w l of Adeline st, 275 ft s fm 32d st, th s 25 ft by 128¾ ft w, por lots 4 and 9, blk F-667 ... 2 27

8130 C A Johnson—Mortgagee's interest in Peralta Hd, pce of ld beg at a pt on w l of Adeline st, 275 ft s fm 32d st, th s 25 ft by 128¾ ft w, por lots 4 and 9, blk F-667 ... 1 59

BLOCK C-668.

8136 James Rafferty—In Peralta Hd, s 25 ft lot 3, blk C-668 ... 2 79

8146 Charles A Bon—In Peralta Hd, pce of ld beg at a pt on s l of 32d st 85 1-3 ft w fm Chestnut st, th w 33 1-3 ft by 100 ft s, por lot 7, blk C-668 ... 3 05

8157 Mary Lynch—In Peralta Hd, s 25 ft of e 127 ft of lot 9, blk C-668 ... 61

8161 Flora A Morrill—In Peralta Hd, s 25 ft of lot 10 and n 150 ft of lot 11, blk C-668 ... 4 23

BLOCK 670.

8238 Lizzie J Snyder—In Glascock tract, lots 46 and 48, blk 670.. 77

BLOCK 671.

8245 Delia Kelley — In Glascock tract, lot 7, blk 671 and imps 12 80

BLOCK 675.

8284 Fortin Brick Co—Mortgagee's interest in Watts tract, s 50 ft of n 75 ft of lot 2, blk 675 ... 3 91

8307 E D Buffington—In Glascock tract, lot 23, blk 675 ... 5 10

8307 E D Buffington—In Glascock tract, lot 24, blk 675 ... 5 10

BLOCK 677.

8331 Robert C Simpson—In Watts' tract, w 131½ ft of lot 1, blk 677 ... 4 79

8331 Robert C Simpson—In Watts' tract, lot 2, blk 677 ... 3 71

8336 Manuel Rodrigues—In Watts' tract, n 25 ft of lot 4, blk 677 3 37

8343 William Watts, est of — In Watts' tract, n 25 ft of lot 9, blk 677 ... 3 05

8350 J C Simpson—In Watts' tract, n ½ lot 11, blk 677, also pce of ld beg at a pt on w l of Adeline st 25 ft n fm 32d st, th n 25 ft by 100 ft w, por lot 12, blk 677; also in Watts' tract, s ½ of lot 11, blk 677 and n 50 ft lot 12, blk 677, and w 23 3-12 ft of s 50 ft of lot 12, blk 677, and e 1 7-12 ft of lot 1, blk 677, imps and pp ... 74

8351 Edward L Rose—Mortgagee's interest in Watts' tract, n ½ of lot 11, blk 677, also pce of ld beg at a pt on w l of Adeline st 25 ft n fm 32d st, th n 25 ft by 100 ft w, por lot 12, blk 677; also in Watts' tract, s ½ of lot 11, blk 677, and w 77 3-12 ft of s 50 ft of lot 12, blk 677, n 50 ft of lot 12, e 1 7-12 ft of lot 1, blk 677, and imps ... 15 78

BLOCK 678.

8358 Emma F Turner — In Watts' tract, n ½ of lot 2, blk 678 ... 5 66

BLOCK 680.

8372 Mary F Doyle—In Watts' tract e 75 ft of lot 1, blk 680 ... 1 46

8374 Mary F Doyle—In Watts' tract w 50 ft of e 125 ft of lot 1, blk 680 ... 2 63

BLOCK 681.

8395 Jno F Davis—Mortgagee's interest in Watts' tract, s ½ of lot 5, blk 681 ... 1 34

BLOCK 682.

8412 J McGinn—In Watts' tract, s ½ lot 4, blk 682 ... 5 08

8436 Susan A Gray—Mortgagee's interest in Watts' tract e 112 ft of lot 12, blk 682 and imps.. 10 68

BLOCK 683.

8516 Cecil J Mills—pce of ld beg at a pt on n l Division st, 209 ft e fm Pine st, th e 30 ft by 130 ft n, por blk 683 ... 5 05

BLOCK 695.

8607 J K Jeffress—Mortgagee's interest pce of land beg at the sw cor of Wood and Taylor sts, th w 100 ft by 111½ ft deep s, por blk 695 ... 2 39

BLOCK 696.

8635 Ellen Harrington—In Casserly tract at Point, except por assessed to Hager, lot 25, blk 696 and imps ... 11 10

8635 Ellen Harrington—In Casserly tract at point w 23 ft of lots 26 and 27, blk 696 and imps .. 7 67

8636 Annie Hager—In Casserly tract at point E 76¼ ft of lots 26 and 27 and s 1 3-12 ft of e 76½ of lot 25, blk 696 and imps ... 21 11

BLOCK 697.

8659 John Harrington—In Casserly tract at point lot 19, blk 697 and imps ... 11 90

8660 Norwegian and Danish Methodist Episcopal Church—In Casserly tract at pt lots 20 and 21, blk 697 and imps ... 6 37

BLOCK 699.

8711 Mrs E A Potter—Pce of ld beg at a point on s l of Seward st 200 ft w fm Peralta st, th w 30 ft by 80 ft s por blk 699 and imps ... 7 79

BLOCK 700.

8740 Asa Fisk and A A Freeman—pce of ld beg at a point on s l of Seward st 124 ft w fm Campbell st, th w 33 ft by 80 ft, s por blk 700 and imps ... 13 68

BLOCK 701.

8756 John Mallett—Pce of ld beg at a point on the n l of Taylor st 100 ft e fm Wood st, th e 100 ft by 156 5-12 ft n, portion blk 701 and imps ... 1 32

8756 John Mallett—Pers prop ... 1 72

BLOCK 711.

8938 Edward Johnson—In Harvey tract, lots 4 and e ½ of lot 5, blk 711 and imps ... 8 65

8938 Edward Johnson—Pers prop ... 2 95

BLOCK 714

9008 Hannah Daly — In Oakland Point Homestead, w 25 ft of s 100 ft of lot 2, blk 714 and imps 5 36

BLOCK 716.

9058 Catherine Connerton—In plot 401 pce ld beg at nw cor Lincoln and Wood sts, th n 27 ft by 102½ ft w, portion blk 716 and imps ... 11 95

9062 A Dehertoghe—Mortgagee's interest in plot 401, pce of ld beg at a point on w l of Wood st, 52 ft n fm Lincoln st, th n 26 ft by 102½ ft w, por blk 716 ... 4 38

9065 William Ladd—In plot 401 pce ld beg at a point on w l Wood st 130 ft n fm Lincoln st, th n 26 ft by 102½ ft w, por blk 716 and imps ... 8 79

BLOCK 724.

9086 Ellen O'Connell—In Garden Tract, lot 6, blk J-724 and imps ... 6 92

9086 Ellen O'Connell—Pers prop ... 2 34

9121 P B Field—In Oakland Point Homestead, n 50 ft of lots 13, 14, blk A-724 and imps ... 18 54

BLOCK 725.

9127 Sylvan L Cook—In tract 383, pce ld beg at point on w l of Campbell st, 75 ft s fm Fourteenth st, th s 33 3-12 ft by 100 ft w, por blk 725 and imps ... 4 99

BLOCK I-725.

9146 William Dix—In part of tract 383, lot 9, blk I-725 and imps.. 77

9154 J R Kaelin—Mortgagee's interest in part of tract 383, lot 4, blk I-725 ... 22 52

BLOCK A-726.

9162 Sarah E Hendricks—Mortgagee's interest in blk A, pce of ld beg at a point on w l of Peralta st 40 ft s fm 14th st, th s 86 6-12 ft w, 150 ft n, 126 6 ft, e 50 ft, s 40 ft, e 100 ft to beg, por blk A-726 and imps ... 10 22

BLOCK B-726.

9202 Sarah E Reese—In subdivision blk B, lots 11, 12, blk B-726 and imps ... 62

BLOCK A-727

9233 C E Peterson—In redivision of portion of block 727, lot 4, blk A-727 and imps ... 3 84

BLOCK F-729

9316 James McCaughey—In redivision of blocks C and F, Garden Tract, lots 8 and 9, blk F-729. 4 05

BLOCK 739

9359 Unknown Owners—In Garden Tract, pce of ld beg at a center point of Campbell st, 156 3-12 ft s fm 18th st, th w 53 ft sw 204 53-100 ft, e 190 ft, n 135 ft to beg, por blk 739 ... 1 64

9370 A Mahoney—In map of redivision of portion of block 739, lot 13, blk B-739 and imps ... 3 95

BLOCK 742.

9412 J V Webster—Undivided 4-9 interest in pce of land bd n by Encinal line, e by land of Geo Leviston, s by 18th st and by Willow st, portion blk 742. 2 11

BLOCK 743

9415 J V Webster—Undivided 4-9 interest in pce of land bd n by Encinal line, e by Willow st, s by 18th st and w by Wood st, por of blk 743 ... 2 51

BLOCK 755.

9427 P S Wilcox—Estate of in Hougham Tract, lots 14 to 17 incl, blk 755 ... 1 80

BLOCK 757.

9429 P S Wilcox—Estate of In Hougham Tract, lots 1 to 4 incl 7 to 10 incl 12, blk 757 ... 15 90

BLOCK 769.

9443 George C Potter—Estate of in Hougham Tract, entire blk 769 (except that por assessed to Sara E Sanborn) ... 20 27

9450 Eliza L Adams ½, Cecil J Mills ½—In map No 2, Watts tract, entire blk G-779, entire blk C-780, entire blk B-781, lots 4 to 9, blk A-782 ... 24 30

9452 L T Gamsey—Mortgagee's interest in map No 2, Watts tract, blocks G-779, C-780, B-781, lots 4 to 9 incl, blk A-782 .. 10 60

BLOCK P-784

9460 John Pritchard—In Peralta Homestead, lots 1 and 11, blk P-784 ... 5 66

9464 R O'Connor—Mortgagee's interest in Peralta Homestead, lot 3, blk P-784 ... 2 60

BLOCK O-785.

9478 Jane Leoper—In Peralta Homestead, e 50 ft, lot 1, blk O-785 1 93

9482 F F Weston—In Peralta Homestead, lot 6, blk O-785 ... 3 95

BLOCK N-786

9517 Union Savings Bank—Mortgagee's interest in Peralta Homestead, n 25 ft of s 50 ft of e 100 ft of lot 8, blk N-786 . 7 37

9520 H P Boyer—In Peralta Homestead, w 33 ft, lot 8, blk N-786 and imps ... 5 42

BLOCK M-787.

9544 James McCluskey—In Peralta Homesteld, w 33 ft, lot 4, blk M-787 ... 3 65

BLOCK 791.

9590 Eugene Frecquery — In Watts Tract, sub D, lot 4, blk 791 2 79

9590 Eugene Frecquery — In Watts Tract, sub A, lots 5, blk 791 . 2 79

9590 Eugene Frecquery — In Watts Tract, sub B, lot 5, blk 791. 2 79

9590 Christina Jones — In Watts Tract, sub C, lot 5, blk 791 and imps ... 3 37

BLOCK 795.

9772 H N Sckott—In Watts Tract, sub D, lot 3, blk 795 ... 1 64

9779 H K Styles—In Watts Tract, sub C, lot 5, blk 795 and imps. 2 21

9795 Christian Jones — In Watts Tract, sub C, lot 9, blk 795 and imps ... 2 21

BLOCK 796.

9837 D Sullivan—In Watts Tract w 33 ft, subs C and D, lot 9, blk 796 ... 1 06

BLOCK 798

9872 Kate Wetzel et al—In B st sub of Watts Tract, lots A, B, blk 798 ... 6 51

9880 J Reheisser—In B st sub of Watts Tract, lot I, blk 798 2 79

9880 J Reheiser—In B st sub of Watts Tract, lot J, blk 798 and imps ... 5 66

BLOCK 801.

10013 Sophemia Spencer—In Watts Tract, sub D, lot 8, blk 801 and imps ... 5 08

10021 John and Delia Alvez—In Watts tract, sub A, lot 10, blk 801 ... 1 71

10021 John and Delia Alvez—In Watts Tract, sub B, lot 10, blk 801 ... 1 71

BLOCK 803

10086 Henry Paul—In Watts Tract, subs A, B, lot 5, block 803 and imps ... 95

BLOCK B-1998

10111 A S McDonald—In Potter Tract, n 23 ft of lot 7, s 2 ft of lot 8, blk B-1998 ... 14 10

BLOCK 1999

10184 J Greenhood—Pce of ld beg at a point on the s l of Frederick st 143 ft w fm Telegraph ave, th w 40 ft by 100 ft s, por blk 1999 and imps ... 1 92

BLOCK 2000.

10191 W H Creed, Estate of—Pce of land beg at a point on the s l of Hobart st about 242 4-12 ft e fm Grove st, th e 80 ft by 108 50-100 ft s, por blk 2000 and imps ... 66 07

10191 W H Creed, Estate of—Pers prop ... 10 89

10201 C S Holmes—Pce of ld beg at a point on the n l of Delger st 212 ft w fm Telegraph ave, th w 83 ft by 100 ft n, por blk 2000 and imps ... 41 77

10287 Jacob Greenhood—Pce of ld beg at a point on the n l of William st, 350 ft w fm Telegraph ave, th w 21 ft by 89 6-12 ft n, por blk 2002 and imps; also pce of ld beg at a point on the n l of William st, 385 ft w fm Telegraph av, th w 54 6½-12 ft by 89 6½-12 ft n, por blk 2002 and imps ... 6 40

BLOCK 2003.

10342 W M Gifford—In Jones Tract pce of ld beg at a point on the n l of Hobart st 690 ft w fm Telegraph ave, th w 70 by 100 ft n, por lots 23, 25, blk 2003, imps and pers prop ... 1 72

BLOCK 2005.

10370 Frank Becht—In Tuttle Tract, lot 15, blk 2005 and imps ... 27 13

10371 Dora M Becht—Mortgagee's interest in Tuttle Tract, lot 15, blk 2005 and imps. ... 5 96

10373 Sylvan L Cook—In Tuttle Tract, lot 18, blk 2005. ... 11 15

10391 Anne McCann—In Jones Tract, e 10 ft of lot 8 and w 15 ft of lot 9, blk 2005 and imps ... 8 73

BLOCK 2008.

10496 Wells, Fargo & Co—In Simpson Tract, w 40 ft of lot 21, blk 2008 and imps ... 7 46

10512 Lillian M Chapman—In Simpson Tract, e 25 ft of lot 34 and w 15 ft of lot 35, blk 2008 ... 1 31

10512 Lillian M Chapman—Pers prop. 6 61

10513 Amy S Beck—In Tuttle Tract, w 40 7-12 ft of lot 28, e 15 ft of lot 29, blk 2008, imps and pers prop ... 12 78

10523 B Weed—Mortgagee's interest in Tuttle Tract, w 32 ft of lot 29, blk 2008 ... 23 80

10532 Ross Morgan—In Tuttle Tract, w 25 ft of lot 35, blk 2008 and imps ... 5 94

10546 Julia and Paul Dowdican—In Tuttle Tract, w ½ of lot 44, blk 2008 and imps ... 10 41

BLOCK Q-2009.

10566 Flora A Parker—In Kelsey Tract, w 25 ft of lot 7, blk Q-2009 ... 3 51

10568 Flora A Parker—In Kelsey Tract, e 25 ft of lot 7, blk Q-2009 and imps ... 3 77

10569 Flora A Parker—Pers prop ... 1 72

BLOCK M-2013.

10747 Mary E Pelton — In Kelsey Tract, e 25 ft of s 80 ft of lot 23, blk M-2013 and imps ... 7 19

BLOCK K-2017, 2018.

10816 D L Hadly—Mortgagee's interest in Kelsey Tract pce of ld beg at a point on the n l of Sycamore st, 850 ft w fm Telegraph ave, th w 54 ft by 156 1-3 ft deep n, por blk K-2017, 2018. 5 60

10821 J T E and G P Smyth—In Kelsey Tract, pce of ld beg at a point on the n of Sycamore st, 855 ft w fm Telegraph ave, th w 50 ft by 156 1-3 ft deep n, portion blk K-2017, 2018, imps and pers prop ... 2 34

BLOCK 2017, 2018.

10847 Mary C Blake—In Alden Tract, w 44 ft of lot 39, blk 2017, 2018 and imps ... 14 66

10849 Emily E Yoell, trustee—In Alden Tract, e 10 ft of lot 35 and w 17 ft of lot 37, blk 2017, 2018 and imps ... 19 60

10849 Emily E Yoell, trustee—Pers prop ... 2 95

10853 Emily F Dunn—In Alden Tract, e 8 ft of w ½ of lot 37, blk 2017 2018 ... 2 79

10864 W L Prather—In Knox Park, lot 18 and e 10 ft of lot 19, blk 2017, 2018 ... 11 90

10873 T H Ward—In Knox Park, w 30 ft of lot 19, and e 10 ft of lot 20, blk 2017, 2018, imps and pers prop ... 2 34

10880 Mollie Hogeboom ½, Elizabeth Weaver ½—In Knox Park, w 30 ft of lot 20 and e 10 ft of lot 21, blk 2017, 2018 and imps ... 1 54

10880 Mollie Hogeboom ½, Elizabeth Weaver ½—Pers prop ... 3 34

BLOCK 2019.

10883 Mary E Fitch—In Alden Tract, an undivided ½ interest in pce of ld beg at the ne cor of Grove and Albion sts, th n on Grove st, 99 11-12 ft, e 93 2¼-12 ft, s about 99 11-12 ft to n l of Albion st, th w on same 88 11½-12 ft to beg, por blk 2019 ... 1 16

10885 Mary E Camron—In Alden Tract, an undivided ½ interest in pce of ld beg at the ne cor of Grove and Albion sts th n on Grove st 99 11-12 ft, e 93 2¼-12 ft, s about 99 11-12 ft to n l of Albion st, th w on same 88 11½-12 ft to beg, por blk 2019 ... 1 16

10917 Christine Gilmore—In Caledonia Homestead, w 12½ ft of lot 16 and e 17½ ft of lot 17, blk 2019 and imps ... 18 27

10918 I Cohen—In Caledonia Homestead, pce of ld beg at a point on the s l of Caledonia ave, 366 21-100 ft w fm Telegraph ave, th w 32½ ft by 142 ft deep s, por blk 2019, imps and pers prop ... 1 72

BLOCK 2023.

11024 John R and Barbara Swafford—In Whitcher Tract, lots 7, 8, blk 2023 and imps ... 8 43

BLOCK E-2024.

11040 Mary A Gawley—In Whitcher Tract, lots 3, 4, blk E-2024 ... 6 23

11042 John P Cahill—In Whitcher Tract, lot 5, blk E-2024 and imps ... 6 26

BLOCK H-2025.

11100 Lucretia G Mendenhall—In Whitcher Tract, lot 16, blk H-2025 ... 97

11111 J N Brensel—In Whitcher Tract, lot 29, blk H-2025 and imps ... 4 27

BLOCK H-2026.

11124 Sarah Garity—In Brockhurst Tract (original sub)—Pce of ld beg at a point on the e l of San Pablo ave, 77 7-12 ft s fm Alden st or 29th st, th n 25 ft, e 75 ft, s 22 7-12 ft, w to San Pablo ave and pt of beg, por blk A-2026 and imps.. 10 81

BLOCK 2029

11241 Vincuezo Bello—In Caledonia Homestead, pce of ld beg at the ne cor of Grove and Caledonia ave, th e 129 33-100 ft by 143 21 ft n, por blk 2029 .. 6 16

BLOCK C-2030.

11260 A W Pulciver—In Brockhurst Tract (Henry's sub), lots 15, 16, blk C-2030, imps and pers prop ... 1 72

BLOCK B-2031.

11297 M Handley—In Brockhurst Tract, e ½ of lot 6 and w ½ of lot 7, blk B-2031 ... 6 26

11318 E A Jones—In Brockhurst Tract, pce of ld beg at a point on the e l of San Pablo ave, 105 10-12 ft n fm 28th st, th n 49:10, e 146 8-12 ft, s 45 ft and w 135 3-12 ft to beg, por lot 22, blk B-2031 ... 6 24

BLOCK 2033.

11339 L D Manning—In Rowland Tract, lot 32, blk 2033 and imps ... 5 63

11339 L D Manning—Pers prop ... 4 17

11346 G L Mendenhall—In Rowland, Whitcher and Brockhurst Tract, Henry's sub, lot 3, blk 2033 and imps ... 1 06

BLOCK 2037.

11445 W J and Elizabeth Kitto—In Rowland Tract, lot 27, blk 2037 ... 6 12

BLOCK 2040.

11498 J R R and A C Hannifin—In Rowland Tract, lots 1, 2, blk 2040 and imps ... 27 44

11500 Charles A O'Brien—In Rowland Tract, lot 5, blk 2040 ... 8 18

BLOCK 2041.

11536 A W Pulcifer—In Rowland Tract, w ½ lot 7, blk 2041 and imps ... 5 31

BLOCK 2043.

11676 Jennie G Nichols—In map of the Collins Tract, pce of ld beg at a point on the s l of 33d st, 184 6½-12 ft e fm Grove st, th e 35 ft by 120 ft s, por blk 2043, imps and pers prop.. 1 78

11684 H E Hayes—Mortgagee's interest in map of the Collins Tract, e 35 ft of lot 9, blk 2043. 5 60

11686 Chas D Pierce—In map of the Collins Tract, lots 10, 11, blk 2043 and imps ... 26 86

11615 Rudolphe Franke—In map of the Collins Tract, e 40 ft of lot 36, blk 2043 ... 4 50

11616 Mortimer Smith—Mortgagee's interest in map of the Collins Tract, e 40 ft of lot 36, blk 2043 ... 2 15

BLOCK K-2046.

11722 Central Bank—In Central Land Company's Tract, lot 29, blk K-2046 ... 21 10

11723 Central Bank—In Central Land Company's Tract, lot 30, blk K-2046 ... 3 38

11730 Nellie T Swift—In Central Land Company's Tract, lot 6, blk E-2049, imps and pers prop... 3 34

BLOCK 2050.

11769 M E Chestnut—In map B, por est of A C Brown, pce of ld at a point on the s l of Walton st, 661 ft w fm Telegraph ave, th w 40 ft by 120 3-12 ft s por lot 11, blk 2050 and imps... 66

11784 E W Morgan—In map of por of est of A C Brown pce of ld beg at a point on the n l of Brown or 34th st 249 ft fm Telegraph ave, th w 32 ft by 120.3 n, por blk 2050, imps and pers prop... 1 72

BLOCK 2053.

11857 Wallace A Briggs and Frank B Sutliff—In Cotter Tract, lot 3, blk 2053 and imps... 10 13

11857 Wallace A Briggs and Frank B Sutliff—In Cotter Tract, pce of ld beg at a point on the e l of San Pablo ave, 126 3-12 ft n fm Brown st, th n 33 1-3 ft e 184½ ft, s 31 5¼-12 ft, w 164¼ ft, to beg por lot 4, blk 2053 and imps... 7 85

BLOCK 2054.

11909 G W McKeand, executor—Mortgagee's interest in Mitchell Tract, n 106 3-12 ft of lot 28 and n 106 3-12 ft of lot 29, blk 2054... 6 23

BLOCK 2131.

11903 Clara N English—In Allce Park, n 50 ft of lot 7, blk 2131... 11 83

12010 S Monaghan—Mortgagee's interest in Allce Park lot 11, blk 2134... 31 01

12011 Mary B Wadsworth—In Allce Park, lot 15, blk 2134, and imps... 57 53

BLOCK 2135.

12067 William A Chittenden—Pce of ld beg at a pt on the e l of Webster st, 257 ft s fm Durant st, th e 57 ft by 150 ft e, por blk 2135 and imps... 5 34

12077 F F Weston—Pce of ld beg at a point on the e l of Webster st, 706 ft n fm 14th st, th n 50 ft by 150 ft e, por blk 2135... 32 02

BLOCK 2138.

12136 Martha A Simpson—Pce of ld beg at the sw cor of Broadway and Pernie sts, th s 26 ft by w 72 3/8-12 ft th n 26 11-12 ft, th e 59 3/8-12 ft to beg, por blk 2138, imps and pers prop... 5 38

BLOCK G-2152.

12228 E A Bushell—In Fountain Place—E 50 ft of lot 1, blk G-2152 and imps... 1 58

BLOCK 2157.

12312 L S Burchard—Pce of ld beg at a point on the n l of Durant st, 110 ft e fm Webster st, th e 40 ft by 100 ft n, por blk 2157 and imps... 16 55

BLOCK 10-2165.

12442 E A Sherman—Mortgagee's interest in Pacific Hd, n 60 ft of lot 6, blk 10-2165... 22 31

BLOCK 13-2171.

12473 Abbie M Warren—In Pacific Hd, pce of ld beg at nw cor of Webster and Locust sts, th n along w l Webster st, 57 ft by 110 ft w, por blk 13-2171 and imps... 26 28

12473 Abbie M Warren—Pers prop. 2 61

BLOCK 11-2176.

12517 Central Bank—In Pacific Hd, pce of ld beg at a point on the n l of 23d st, 88.30 ft e fm Telegraph ave, th e 21.70 ft by 87 ft n, por blk 11-2176 and imps... 9 66

BLOCK B-2179.

12531 M T Holcomb—Mortgagee's interest in sub of Webster, 24th and Valdez st property, lot 23, blk B-2179... 3 95

BLOCK 2181.

12636 Bridget Stokes—In Lincoln Homestead, lot 12, blk 2184 imps... 11 96

12660 J D Deming estate of—In Lincoln Homestead, lot 41, blk 2184... 9 66

12660 J D Deming estate of—In Lincoln Hd, lot 42, blk 6184... 9 66

BLOCK 2186.

12699 Bernard Tierney—In Oakland Homestead, pce of ld beg at a point on the s l of Prospect Place, 180 11-100 ft e fm Broadway st th e 22 ft s 275 ft w 77 ft, n 158 ft, e 50 ft, n 107 ft to beg, por lot 41, blk 2186 and imps... 4 24

12704 The American Real Estate Investment Union—In American Inv Union Tract No 1, lots 1 to 5 incl, 9 to 23 and 29 to 38 incl, 41 to 50 incl, s 15 ft of lot 51, lots 53, 56 s 10 ft of lot 54, n 15 ft of lot 57 in blk 2186 and imps... 11 06

12707 Emma J Middleton—In American Inv Union Tract No 1, lot 39, blk 2186 and imps... 1 59

BLOCK 2189.

12738 M and Susan McDonald—Pce of ld beg at a point on the n l of Merrimac place 321 ft e fm Telegraph av, th e 54 ft by 115 ft n, por blk 2189 and imps... 70

BLOCK 2190.

12746 Cordelia C Allen—In Oakland Homestead, triangular pce land bd n by lot 31, Oakland Hd block 2190, e by Broadway and w by Webster st, por blk 2190 and imps... 21 55

BLOCK 2192.

12745 Ernest H Guldner—Pce of ld beg at a point on the s l of Orchard ave, 257 8 ft e fm Broadway st, th e 36 ft by 125 ft s, por blk 2192 and imps... 5 59

12754 Charles P Funda—Pce of ld beg at the nw cor of land of N Hubell, said pt being 191.67 ft n fm Prospect place, th n 5 ft, e 92 68 ft, n 63 29 ft, ne 13 ft, n 53.55 ft, sw about 75 ft, e 56.41 ft sw 57 63 ft, w 188.51 ft to beg, por blk 2192... 61

12757 E H Guldner—Mortgagee's interest pce of ld beg at a pt on the s l of Orchard ave, 249:8 ft e fm Broadway st th s 191 81 ft, e 76 ft, n 49:8 ft, w 32 ft n 27 ft, w 36 ft, n 125 ft, w 8 ft to beg, por blk 2192... 4 23

12759 Charles P Funda—Pce of ld beg at a point on the n l of Prospect place, 308 ft fm Broadway st, th e 15 ft by 199 8-12 ft n, por blk 2192 and impts... 1 55

BLOCK 2203.

12855 Margaret E Purcell—In Buena Vista Homestead, lots 62, 63, blk 2203 and imps... 1 83

BLOCK 2204.

12863 T F W Kleeman—In Buena Vista Homestead, s 40 ft of lot 9, blk 2204... 3 05

12863 T F M Kleeman—In Buena Vista Homestead, lot 10, blk 2204 and imps... 14 41

12875 Mrs. L Weinmann—In Buena Vista Homestead, lot 14, blk 2204... 8 71

12880 T F W Kleeman—In Buena Vista Homestead, lot 42, blk 2204... 6 23

12880 T F W Kleeman—In Buena Vista Homestead, n 10 ft, lot 43, blk 2204 and imps... 8 96

BLOCK 2205.

12910 Sophia M Bolles—In Pacific Seminary Tract, pce of ld beg at the sw cor of Ellen and Edwards st, th s 49 ft, w 44 ft, s 3 ft, w 81 ft, n 52 ft to Edwards st, th e 125 ft to beg, por blk 2205, imps and pers prop... 1 72

BLOCK 2207.

12936 J Belden—In Pacific Theological Seminary Tract, lot 71, blk 2207... 5 03

12946 H L Campbell—In Pacific Theological Seminary Tract, lot 88, blk 2207, imps and pers prop... 2 95

12956 Mrs Clara L Litchfield—In Pacific Theological Seminary Tract, lot 90, blk 2207... 6 81

BLOCK 2209.

12971 J H Collier—In Pacific Theological Seminary Tract, por in city lot 9, blk 2209 and imps.. 1 53

12971 J H Collier—Pers prop... 1 73

12973 A Montgomery—Mortgagee's interest in Pacific Theological Seminary Tract, por in city lot 9, blk 2209 and imps... 21 23

12986 Daniel Stuart—In Pacific Theological Seminary Tract, por in city lots 20, 21, blk 2209... 79

BLOCK 2211.

13029 E A Brown—In Hitchcock property, por s of n l of city, lots 15, 17, blk 2211 and imps... 82

BLOCK 2254.

13038 W J Mathews—In Boulevard Terrace, e 50 ft of lot 26, blk 2254... 5 96

BLOCK 2256.

13055 W Materson—In Valdez Tract, lot 18, blk 2256... 7 19

BLOCK 2257.

13058 Victor A Valdez et al—In Valdez Tract, lots 3, 5, 6 and e 30 ft of lot 17, blk 2257... 34 11

13063 Victor A Valdez et al—In Valdez Tract, lots 10, 11, blk 2257. 23 41

13067 Victor Valdez et al—In Valdez Tract, lot 16, blk 2257... 11 06

BLOCK 2258.

13069 Victor A Valdez et al—¾ interest in Valdez Tract, pce of ld beg at a point on ne cor of Locust and Waverly sts, th e 75 ft, more or less, to marsh land, th n along marsh land to Waverly st, th s 180 ft, more or less, to beg, por block 2258, also marsh land adjoining above described land on the n, por blk 2258.. 4 20

BLOCK 14.

13085 Jacob Greenhood—In map of part of plot 6 (prop of J S Emery), lots 8, 9, 10, blk 14. 10 80

BLOCK 27.

13087 Catherine Kinsman—In map of part of plot 6 (prop of J S Emery), lot 12, blk 27 and imps... 2 66

BLOCK 14.

13095 Fannie Bonzey—In map of part of plot 6, (prop of J S Emery), all that por of blk 14 lying s of the Charter line of the city of Oakland, por blk 14, (except lots 8, 9, 10 assessed to J Greenhood). 31.44

13108 Charles Goodall—Mortgagee's interest in tract of tide and marsh ld, beg at a pt where the center line of Market st, if extended s, would intersect the s l of depot grounds of the Central Pacific Railroad Co, th s on center l of Market st, if extended 60 83-100 ft, to the n l of 300 ft strip (compromise) of Oakland Water Front Co, th w on said 300 ft strip to the e line of Myrtle st (if produced s) s to the Peralta grant line, th sw along said 1 200 ft more or less, th n parallel with Myrtle st (if produced s) to n line of said 300 ft strip, th sw on n line of said 300 ft strip to center line of tide slough, th up center of said slough as follows: n 31 deg, e 35 ft, n 15 deg, e 90 ft, n 3¼ deg, e 90 ft, n 5¾ deg, w 90 ft, n 27¾ deg, w 90 ft, n 33¾ deg, w 90 ft, n 49 deg, w 85 ft, th leaving said slough n 15 deg 58 min, e 40 ft to s line 1st st, th s 70 deg 2 min e on s line 1st 548 50-100 ft to nw cor of depot grounds of C P R R Co, th s 15 deg 58 min w on w line of said depot grounds, 27 ft, th s 63 deg 45 min, e 294 73-100 ft to beg and imps... 223 98

13141 East Oakland Street Railroad Co (a corporation)—A line of electric railroad, beg at intersection of 8th and Broadway sts, th e along 8th st and st bridge to E 9th st, th n E 9th st to 5th ave, th n ... 5th ave to E 18th st, th along E 18th st to 8th ave (double tract) including roadway, roadbed, rails, wire, and poles, 1 75-100 miles... 38 87

13141 East Oakland Railroad Company (a corporation)—A line of electric railroad, beg at intersection of E 18th st and 8th ave, th e along E 18th st to Commerce st, th n along Commerce st to E 21st st, th e along E 21st st to 23d ave (single track) including roadway, roadbed, rails, wires and poles, 1 53-100 miles... 16 84

13112 East Oakland Street Railroad Co (a corporation)—A line of electric railroad, beg at the intersection of 5th ave and E 18th st, th w along E 18th st to 4th ave, th n along 4th ave to Indian Gulch (single track) including roadway, roadbed, wire and poles, 1 37-100 miles; also a line of electric railroad, beg at intersection of E 15th st and 8th ave, th n along 8th ave to E 24th st, th e along E 24th st to 11th ave (single track, including roadway, roadbed, rails, wire and poles, 83-100 miles; also a line of electric railroad running fm 8th and Harrison sts, n along Harrison st to 12th st, th w along 12th st to Broadway, double track fm 8th st to 12th st and single track fm Harrison st to Broadway, including roadway, roadbed, rails, wire and poles, 22-100 miles; also fran- Oakland Street Railroad Co in Oakland city... 203 89

1315b-d—Office of the State Board of Equalization, Sacramento, August 20, 1896. To the Auditor of Alameda county: Sir—The State Board of Equalization on the 3d day of August, 1896, assessed for the year 1896 the California and Nevada Railroad Co for its franchise, roadway, roadbeds, rails and rolling stock in the State of California in the aggregate sum of $92,000.

The entire length of main track of railway of said company in the said State is 24 miles.

The length of the main track of said railway in Alameda county is 5 50-100 miles. The description of the whole of the main track of the railway of the said California and Nevada Railroad Co and the right of way for the same in the county of Alameda, is as follows: Beginning at a point on the bay of San Francisco in section 31, twp 1, s R 4 west, Mt D. B and and M. Thence running east through Emeryville to a point near the junction of Peralta st and San Pablo av. th nly through Oakland tp to Cerrito creek, a distance of 5 50-100 miles in Alameda county.

The assessed value per mile of said roadway, as fixed by a pro rata distribution per mile of the assessed value of the whole franchise, roadway, roadbed, rails and rolling stock of such railway of the said company within this State is $4000.

The apportionment of the assessment of the said franchise, roadway, roadbed, rails and rolling stock by this board for and to Alameda county is $22,000.

L. C. MOREHOUSE, Chairman State Board of Equalization.

C. M. Coglan, clerk.

... 61 85

BLOCK 5.

13200 Mary L Peterson—In Clinton, in map of re-subdivision of blks 4 and 5, nw 25 ft of lot 11, blk 5 and lot 12, blk 5 and imps... 1 27

13202 E L Ransome—In Clinton, re-sub-division of blks 4 and 5, lot 13, blk 5... 1 85

BLOCK 6.

13220 G W Haight—In Clinton, fractional nw ½ of blk 6... 3 50

BLOCK 7.

13230 Annie Luella Bilger—In Clinton, lot on nw l of 4th ave, 132 ft sw fm E 10th st, th sw 83 13-100 ft by 100 ft deep nw, por blk 7, and imps... 7 58

13231 Pauline Bilger—In Clinton, lot on nw l of 4th ave 36 57-100 ft sw fm E 10th st, th sw 64 ft nw 100 ft, ne 100 ft, se 23 25-100 ft, sw 36 57-100 ft, se 76 75-100 ft to beg, por blk 7, and imps.. 8 97

13233 Mary A Bilger—In Clinton, lot on w cor of 4th ave and E 10th st, 36 57-100 ft on 4th ave by 76 75-100 ft deep on E 10th st, por blk 7, and imps... 4 45

13237 Elise Ione Bilger—In Clinton, lot on nw l of 4th ave 100 ft sw fm E 10th st, sw 32 13-100 ft by 100 ft nw, por blk 7, and imps... 7 59

BLOCK 11.

13294 T W Badger—Mortgagee's interest in Clinton, in Badger's sub of blk 11, lot 28, blk 11... 1 27

BLOCK 16.

13324 Lizzie and Nellie Hughes—In Clinton, nw 5 ft of lot 18 and all of lot 20, blk 16... 6 23

13320 Sarah Ann Hughes—In Clinton lot 10, blk 16, and imps... 7 46

BLOCK 17.

13336 J S Foster—Mortgagee's interest in Clinton, ne 50 ft, sw 100 ft of lots 1 to 4 incl, blk 17, and imps... 2 30

BLOCK 18.

13355 V H Metcalf—In Clinton, lots 4, 5, 6, and nw 10 ft of lot 7, blk 18, and imps... 16 41

13384 Mary E Wright—In Clinton, ne 10 ft of lots 7 to 12, blk 20, and imps... 7 93

BLOCK 20.

13395 Michael Y Steward—In Clinton ne 114 ft of lots 19 to 24, blk 20... 6 67

BLOCK 28.

13431 J N Knowles, trustee—In Clinton, entire blk 28 and imps.. 77 50

BLOCK 29.

13432 Sarah E Northrup—In Clinton, sw 25 ft of lots 1 to 4 incl, blk 29 and imps... 14 24

13432 Sarah E Northrup—pp... 2 95

13137 Francis Gast—In Clinton, lots 7 and 8, blk 29... 10 80

13438 Christina M Powell—In Clinton, sw 50 ft of lots 9, 10, 11 12, blk 29, and imps... 2 38

13440 E D Wheeler—Mortgagee's interest in Clinton, sw 50 ft of lots 9, 10, 11, 12, blk 29, and imps... 3 28

BLOCK 34.

13491 Susan A Halliday—In Clinton lots 19, 20 and nw 10 ft of lot 18, blk 34 and imps... 25 71

13492 William G Henshaw, trustee—In Clinton, ne 100 ft of lots 21 to 24, blk incl blk 34 and imps 30 45

BLOCK 37.

13531 Ann Winlock—In Clinton, se 20 ft of lot 7 and nw 5 ft of lot 8, blk 37 and imps... 6 93

13531 Ann Winlock—In Clinton, pce of ld beg at a pt on nw l of 12th ave, 51 ft ne fm E 11th st, th ne on 12th ave 44 ft by 120 ft deep nw, por blk 37 and imps... 11 48

BLOCK 39.

13564 P H McGrew, Estate of—In Clinton ne 50 ft of sw 100 ft of lots 1 to 4 incl, blk 39 and imps... 12 80

13567 Francis J Woodward—In Clinton, pce of ld beg at a pt 25 ft n fm n l of E 11th st and 175 ft, se fm e l of 13th ave, th ne on a curve to the left(with a radius of 56 20-100 ft) 69 20-100 ft, th n to a pt 150 ft n fm E 11th st, th w 37 50-100 ft, s 125 ft to beg, por blk 39 and imps 9 18

13576 Francis J Woodward—In Clinton, pce of ld beg at a pt 165 ft se fm 13th ave and 100 ft sw fm the se l of E 12th st, th sw 50 ft by 50 ft se, por blk 39... 1 64

BLOCK 41.

13601 William Wilson—In Clinton, sw 100 ft of lot 7, blk 41... 5 16

BLOCK 43.

13644 Allen Heald—In Clinton, sw 40 ft of lots 22, 23, 24, blk 43 and imps... 2 77

BLOCK 50.

13697 A W Combs—In Clinton, pce of ld beg at a pt on se l 2d ave, 140 ft ne fm E 12th st, th ne on 2d ave, 60 ft by 120 ft deep, se por blk 50, imps and pp... 2 34

BLOCK 58.

13718 George C McMullen—In Clinton, lots 1 to 4, blk 58 and imps... 8 88

BLOCK 62.

13800 H H Lawrence—In Clinton, lot 5 and 6, blk 62 and imps... 7 05

BLOCK 65.

13837 Mutual Endowment Association—Mortgagee's interest in Clinton, pce of ld beg at a pt on se l of 13th ave, 75 ft ne fm 15th st, th ne on 13th ave 50 ft by 75 ft deep se, por blk 65 and imps... 27 72

13839 First African Methodist Episcopal Church of Oakland—In Clinton, lot 4, blk 65 and imps 2 64

13847 P H McGraw—In Clinton, lot 19 and se 20 ft of lot 20, blk 65 and imps... 5 19

BLOCK 66.

13858 Nellie E Reed—In Clinton sw 50 ft of lots 13 to 18 incl, blk 66 and imps... 15 20

BLOCK 68.

13899 Harriet A Parsons—In Clinton, lots 19 and 20, blk 68 and imps 9 43

BLOCK 71.

13936 George H Wethern—In Clinton ne 50 ft of lots 1 to 6, blk 71 and imps... 15 48

BLOCK 72.

13938 Minerva Webb—In Clinton, sw 100 ft of lots 3 and 4, blk 72, imps and pp... 3 56

BLOCK 73.

13960 Alice I Cowen (a minor)—In Clinton, sw 50 ft of lots 13 to 18 incl, blk 73 and imps... 33 73

BLOCK 81.

13996 Charles S Gibbons—In Clinton, se 12½ ft of sw 110 ft of lot 5 and se 100 ft of lot 6, blk 81... 9 65

13999 Elliott Ryder—In Clinton, se 12 ft of sw 100 ft of lot 8 and nw 22 ft of sw 100 ft of lot 9, blk 81, imps and pp... 3 95

14008 A J Smithson—In Clinton, ne 120 ft of lots 17 and 18, blk 81, imps and pp... 4 17

BLOCK 85.

14079 William Brown—In Clinton, lots 19, 20 and 21, blk 85 and imps... 6 10

BLOCK 87.

14102 Mary A Donaughy, et al—In Clinton lots 13 to 18 incl, blk 87 and imps... 44 45

BLOCK 89.

14143 Benjamin F Le Warne—In Clinton, se 100 ft of lots 3 and 4, blk 89 and imps... 6 33

BLOCK 90.

14175 Mary Deike—In Clinton, pce of ld beg at a pt on ne l of 16th st 225 ft se fm 13th ave, th se on E 16th st 30 ft by 100 ft deep, ne por blk 90 and imps. 4 80

14175 Mary Deike—pp... 4 17

BLOCK 91.

14189 Annie M Carey—In Clinton, pce of ld se l of 13th ave, 150 ft ne fm E 17th st, th ne on 13th ave, 25 ft by 100 ft deep, se, por blk 91; also lots 1 to 4, blk 91 and imps... 5 80

14191 James T and Ellen Carey—In Clinton, pce of ld ne l of E 17th st, 100 ft se fm 13th ave, th ne 175 ft, se 40 ft, sw 25 ft, se 10 ft, sw 150 ft, nw 50 ft to beg, por blk 91; also lots 7 to 10 and factional lot 11, blk 91.. 9 06

BLOCK 104.

14351 J Makepeace—In Clinton, lots 1 to 6, blk 104... 4 59

BLOCK 112.

14455 E C Sessions—In Clinton, pce of ld sw l E 19th st, 234 ft se fm 13th ave, th sw 150 ft, th se to boundary bet towns of Clinton and San Antonio, th ne along same line to sw line E 19th st, th nw thereon to beg, por of blk 112, except therefrom ld assessed to the Highland Park and Fruitvale Railroad Co... 2 80

BLOCK 113.

14168 F J Woodward—In Clinton, pce ld ne l E 19th st, 166 ft se 13th ave, th se 68 ft by 75 ft ne por blk 113 and imps... 13 55

BLOCK 122.

14537 Constance S Main—In Clinton, lots 1 and 2, blk 122, imps and pp... 2 04

BLOCK 128.

14643 C H Smith—In Clinton, pce of ld se l 13th ave, 25 ft sw fm E 21st st, th sw 35 ft by 100 se por blk 128 and imps... 1 60

14649 East Oakland Street Railway Co—In Clinton, pce of ld ne l E 20th st, 110 ft se fm 13th ave, th se 124 ft by 150 ft ne, por blk 128 and imps... 17 89

14650 California Safe Deposit and Trust Co—In Clinton, pce of ld sw l E 21st st, 110 ft se fm 13th ave, th se 124 ft by 150 ft sw, por blk 128... 4 51

14651 East Oakland Street Railroad Co—In Clinton, pce of ld beg at e cor 14th ave and E 20th st, th ne 50 ft by 100 ft se, por blk 128 and imps... 4 51

14652 Francis J Woodward—In Clinton, pce of ld se l 14th ave, 115 ft ne fm E 20th st, th se 100 ft, sw 115 ft to ne l E 20th st, th se to creek dividing San Antonio fm Clinton, th ne along said creek to sw l of E 21st st, th nw along E 21st st to se l of 14th ave, sw along 14th ave 135 ft to beg, por blk 128... 1 67

14653 E Woodward—Mortgagee's interest in Clinton, pce of ld se l 14th ave 115 ft ne fm E 20th st, th se 100 ft, sw 115 to ne l of E 20th st, th se to creek dividing San Antonio fm Clinton, th ne along said creek to sw l of E 21st st, th nw along E 21st st to se l of 14th ave, sw along 14th ave 155 ft to beg, por of blk 128... 2 54

BLOCK 129.

14662 H C McCune-In Clinton, all that portion blk 129 lying se of a line running parallel with and 110 ft se of 13th ave, por blk 129, except therefrom ld assessed to Highland Park and Fruitvale Railroad Co.. 18 84

BLOCK A-131.

14681 Carrie W Badgley—In Clinton map of Brennan estate property, pce of ld beg at s cor E 22d st and 9th ave, se 100 ft sw 55 ft, se 25 ft, sw 45 ft, nw 125 ft, ne 100 ft to beg, por lots 5 and 6, blk A-131... 1 87

14683 Minerva Webb—In Clinton, pce of ld sw l E 22d st 100 ft se fm 9th ave, th se 50 ft, sw 100 ft, nw 25 ft, ne 45 ft, nw 25 ft, ne 55 ft to beg, por lots 5 and 6, blk A-131... 77

14686 Frank D Mitchell—In Clinton, map of Brennan estate property, lot 3, blk A-131 imps and pp... 4 17

BLOCK 132.

14732 Thomas Wallace—In Clinton, pce of ld sw l E 22d st, 125 ft st, 25 ft by 200 ft sw, por blk st, 25 ft by 200 ft sw, por blk 132... 3 96

14739 Ann Winlock—In Clinton, pce of ld beg at e cor of 8th ave and E 21st st, th ne on 8th ave 50 ft, se 100 ft, ne 50 ft, se 25 ft, sw 100 ft, nw 125 ft to beg, por blk 132... 1 16

BLOCK 135.

14758 D G Gruettner—In Clinton, entire blk 135... 2 70

BLOCK 137.

14795 L C Maher—In Clinton, pce ld ne l E 22d st, 100 ft se fm 8th ave, th se 49 0½-12 ft by 150 ft ne, por blk 137... 3 18

14798 Charles A Jacoby—In Clinton, pce of ld se l of 8th ave, 125 ft sw fm E 23d st, th sw 25 ft by se 100 ft, por blk 137, imps and pp... 2 64

14870 C H Sunderland—In Clinton, pce ld nw l 14th ave 156 18-100 ft sw fm E 24th st, th sw 38 78-100 ft, nw 156 23-100 ft, ne 37 ft, se 167 84-100 ft, por blk 141; also blk 141, pce of ld nw l 14th ave, 194 96-100 ft sw fm E 24th st, th sw 38 78-100 ft, nw 141 61-100 ft, ne 37 ft, se 156 23-100 ft, por blk 141... 1 95

BLOCK 143.

14918 David S Richardson—In Clinton, pce of ld beg at pt on w cor 11th ave and E 24th st, th sw on 11th ave 50 ft by 100 ft nw, por blk 143, imps and pp 2 65

BLOCK 144.

14934 Mary E Ponton—In Clinton, pce ld n cor 9th ave and E 23d st, th nw 100 ft by 150 ft ne, por blk 144, imps and pp... 1 72

BLOCK 151.

15004 Nellie Wise—In Clinton, pce of ld sw l of E 25th st, 170 42-100 ft nw fm 14th ave, th nw 35 ft by 120 ft sw, por blk 151, imps and pp... 3 57

BLOCK BB-153.

15014 C R Look—Mortgagee's interest in Clinton, pce of ld s cor 13th ave and E 14th st, th sw on 13th ave 100 ft, se 75 ft, ne 120 ft to E 14th st, th w to beg, por blk BB-153... 6 67

SAN ANTONIO.

BLOCK 1.

15069 Moses I Frank—In San Antonio, undivided ½ interest in fractional blk lying south of lots 1 to 12, blk 1... 3 35

BLOCK 2.

15070 Moses I Frank—In San Antonio, undivided ½ interest in fraction blk 2, lying s of lots 1 to 12, blk 2... 4 51

BLOCK 3.

15078 Moses I Frank—Undivided ½ int in fractional blk 3, lying s of lots 1 to 12, blk 3... 3 95

15080 J S Kimball and Co et al—In San Antonio, pier at foot of 17th ave sw of R R ave, por blk 3... 11 94

15080 J S Kimball & Co et al—pp... 68 95

BLOCK 4.

15083 Moses I Frank et al—In San Antonio, undivided ½ interest in fractional block 4 lying s of lots 1 to 12, blk 4... 2 21

BLOCK 7.

15100 Savings and Loan Soc—In San Antonio, lot 4, blk 7... 2 11

15100 Savings and Loan Soc—In San Antonio, lot 5, blk 7... 2 10

15101 Moses I Frank—In San Antonio, lot 6, blk 7... 3 95

BLOCK 9.

15115 Daniel O'Keefe—In San Antonio, lot 19 and se ½ of lot 20, blk 9... 1 51

15116 P C Schley—Mortgagee's interest in San Antonio, lot 19 and se ½ of lot 20, blk 9... 4 77

BLOCK 10.

15125 Nellie E Reed—In San Antonio, lot 21, blk 10... 2 64

15125 Nellie E Reed—In San Antonio, lot 22, blk 10... 2 64

BLOCK 11.

15137 Louis Heino—In San Antonio, lot 19, blk 11, imps and pers prop... 2 36

BLOCK 12.

15143 Mrs M A Cummings—In San Antonio, lot 7, blk 12, and imps... 10 81

15143 Mrs M A Cummings—Pers prop 1 72

BLOCK 14.

15160 Moses I Frank et al—In San Antonio, lot 1, blk 14... 5 60

15160 Moses I Frank et al—In San Antonio, lot 2, blk 14... 5 65

15160 Moses I Frank et al—In San Antonio, lot 3, blk 14... 5 66

BLOCK 16.

15194 Moses I Frank et al—In San Antonio, lot 5, blk 16... 2 79

15191 Moses I Frank et al—In San Antonio, lot 16, blk 16... 2 21

15193 Moses I Frank et al—In San Antonio, lot 18, blk 16... 1 94

BLOCK 18.

15218 Moses I Frank et al—In San Antonio, lot 15, blk 18... 4 51

BLOCK 19.

15232 Aquilla Rankin—In San Antonio, lots 21 to 24, blk 19, and imps... 1 87

BLOCK 21.

15252 Moses I Frank et al—In San Antonio, lots 4, 5, 6, blk 21... 8 50

BLOCK 24.

15314 M E and V G Finch—In San Antonio, lot 10, blk 24... 1 46

BLOCK 25.

15332 Moses I Frank—In San Antonio, lot 1, blk 25... 5 08

15332 Moses I Frank—In San Antonio, lot 2, blk 25... 5 09

15332 Moses I Frank—In San Antonio, lot 3, blk 25... 5 08

15332 Moses I Frank—In San Antonio, lot 4, blk 25... 5 09

15332 Moses I Frank—In San Antonio, lot 5, blk 25... 5 08

15332 Moses I Frank—In San Antonio, lot 6, blk 25... 5 08

BLOCK 26.

15341 James Breck—In San Antonio, lots 7 and 8, blk 26... 3 11

15353 M S Milwain—Mortgagee's interest in San Antonio, ne 35 ft of lots 21 to 24, blk 26... 6 95

15358 Frank W Silcox—In San Antonio, sw 30 ft lots 21 to 24, blk 26, imps and pers prop... 2 34

BLOCK 29.

15402 F A Allardt—In San Antonio, lot 15, blk 29, and imps... 7 37

15402 F A Allardt—In San Antonio, lot 16, blk 29, and imps... 7 37

15406 Maria O'Brien—In San Antonio, sw 70 ft lots 22 to 24, blk 29... 3 71

BLOCK 31.

15418 M Schramm—In San Antonio, fractional lot 14, blk 31... 51

BLOCK 32.

15421 James A Hardin—In San Antonio, pce of ld nw l 15th ave 112 ft ne fm E 16th st, th ne 28 ft, nw to e l H P & F V R R Co, th sw about 29 ft, th se to beg, por lots 9, 10, 11, 12, blk 32... 86

15428 J R Hodge—In San Antonio, pce ld nw l 15th ave 35 ft ne fm E 16th st, th ne 21 ft, nw to H P & F V R R Co, sw 21 ft, th se to beg, por lots 9, 10, 11, 12, blk 32, and imps... 82

15430 J W Patterson—In San Antonio, pce of ld nw line 15th ave 56 ft ne fm E 16th st, th ne 28 ft nw to Highland Park R R, por lot 32, blk 32, and imps... 82

15433 Annie L and A D Cameron and Nellie E C Rogers—In San Antonio, pce ld sw line of an alley dividing block 32 about 105 ft nw fm 15th ave, th sw to E 16th st, nw to line dividing Clinton and San Antonio, th ne along said line to alley, th se to beg, por blk 32... 1 09

15434 Jas A Hardin—In San Antonio, pce of ld w cor of E 17th st and 15th ave, th nw 28 ft by 140 ft sw, por blk 32... 1 21

15436 G E Bowles—In San Antonio, pce ld sw l E 17th st 28 ft nw fm 15th ave, th nw 20 ft, sw 144 47-100 ft, se 48 ft, ne 140 ft to beg, por blk 32... 1 91

BLOCK 33.

15446 Alice E Hanson—In San Antonio, lot 19, blk 33... 1 57

15446 Alice E Hanson—In San Antonio, lot 20, blk 33... 1 57

15446 Alice E Hanson—In San Antonio, lot 21, blk 33... 1 57

15446 Alice E Hanson—In San Antonio, lot 22, blk 33... 1 57

BLOCK 34.

15457 William P Veuve and Mary C Hoffman—In San Antonio, lot 19, blk 34... 3 30

15457 William P Veuve and Mary C Hoffman—In San Antonio, lot 20, blk 34... 3 35

15457 William P Veuve and Mary C Hoffman—In San Antonio, lot 21, blk 34... 3 35

BLOCK 35.

15476 Moses I Frank et al—In San Antonio, lot 13, blk 35... 3 26

15476 Moses I Frank et al—In San Antonio, lot 14, blk 35... 3 36

15476 Moses I Frank et al—In San Antonio, lot 15, blk 35... 3 36

15476 Moses I Frank et al—In San Antonio, lot 16, blk 35... 3 36

15476 Moses I Frank et al—In San Antonio, lot 17, blk 35... 3 30

15476 Moses I Frank et al—In San Antonio, lot 18, blk 35... 3 36

15476 Moses I Frank et al—In San Antonio, lot 19, blk 35... 3 36

15476 Moses I Frank et al—In San Antonio, lot 20, blk 35... 3 36

15476 Moses I Frank et al—In San Antonio, lot 21, blk 35... 3 35

15476 Moses I Frank et al—In San Antonio, lot 22, blk 35... 3 35

15476 Moses I Frank et al—In San Antonio, lot 23, blk 35... 3 35

15476 Moses I Frank et al—In San Antonio, lot 24, blk 35... 3 35

BLOCK 37.

15500 Louis Kesser Jr—In San Antonio, pce of ld nw l 22nd ave 40 ft sw fm E 17th st, th sw 35 ft by 120 ft nw, por blk 37, and imps... 2 01

BLOCK 40.

15549 Thomas M Gardiner—In San Antonio, lots 18, 19, blk 40... 3 76

15551 Ida C Gardiner—In San Antonio, ne 75 ft of lots 20 to 24, blk 40, and imps... 88

15551 Ida C Gardiner—Pers prop... 6 01

15553 Thomas M Gardiner—In San Antonio, sw 65 ft of lots 20 to 24, blk 40, imps and pers prop.. 3 56

BLOCK 41.

15556 Jackson G Crooks—In San Antonio, pce of ld beg at intersection of ne line of E 17th st with nw line of 19th ave, th ne 40 ft by 130 ft nw, por blk 41, imps and pers prop... 5 39

15560 Charles M McGowan—In San Antonio, se 50 ft of lots 13 to 17 inc and sw 60 ft of se 5 ft of lot 18, blk 41... 82

15563 T M Gardiner—In San Antonio, nw 90 ft of lots 13 to 17 and nw 90 ft of se 5 ft of lot 18, blk 41... 1 15

BLOCK 42.

15566 P H McGrew—In San Antonio, ne 40 ft of lots 5 and 6, also pce of ld e l 15th ave 77 ft ne fm E 17th st, th ne 35 ft by 100 ft se, por blk 42... 2 85

15578 Mary F E Hodge—In San Antonio, sw 70 ft lots 13 to 18, blk 42, and imps... 7 57

BLOCK 46.

15605 Moses I Frank—In San Antonio, lot 7, blk 46... 4 52

15605 Moses I Frank—In San Antonio, lot 8, blk 46... 4 52

15605 Moses I Frank—In San Antonio, lot 9, blk 46... 4 52

15605 Moses I Frank—In San Antonio, lot 10, blk 46... 4 52

15605 Moses I Frank—In San Antonio, lot 11, blk 46... 4 51

15605 Moses I Frank—In San Antonio, lot 12, blk 46... 4 51

15606 Moses I Frank—In San Antonio, lot 13, blk 46... 3 36

15606 Moses I Frank—In San Antonio, lot 14, blk 46... 3 36

15606 Moses I Frank—In San Antonio, lot 15, blk 46... 3 36

15606 Moses I Frank—In San Antonio, lot 16, blk 46... 3 35

15606 Moses I Frank—In San Antonio, lot 17, blk 46... 3 35

15606 Moses I Frank—In San Antonio, lot 18, blk 46... 3 35

BLOCK 50.

15638 D Dunn—Mortgagee's interest in San Antonio, lots 11 and 12, blk 50... 3 76

BLOCK 51.

15658 C W Coldwell—In San Antonio, ne 45 ft of lots 9, 10, 11, 12, blk 51, and imps... 11 97

15662 Alvin Nelson—In San Antonio, pce of ld nw l 22nd ave 30 ft sw fm E 21st st, th sw 30 ft by 100 ft nw, por blk 51, and imps... 86

BLOCK 53.

15703 A Atkins—In San Antonio, lots 10, 11, 12, blk 53, and imps... 3 33

BLOCK 54.

15706 Moses I Frank—In San Antonio, entire blk 54, except lot 15 of resubdivision... 26 19

15707 Susan E Elbes—In San Antonio, resubdivision lot 15, blk 54, and imps... 73

BLOCK 56.

15728 P H McGrew—In San Antonio, lot 1, blk 56... 1 62

BLOCK 62.

15768 Moses I Frank et al—In San Antonio, lot 15, blk 62... 3 36

15768 Moses I Frank et al—In San Antonio, lot 16, blk 62... 3 36

15768 Moses I Frank et al—In San Antonio, lot 17, blk 62... 3 36

15768 Moses I Frank et al—In San Antonio, lot 18, blk 62... 3 36

BLOCK 63.

15769 W F Jones—In San Antonio, lot 1 and n ½ of lot 2, blk 63, and imps... 7 92

15771 W F Jones—In San Antonio, s ½ of lot 2, blk 63... 1 92

15771 W F Jones—In San Antonio, lot 3, blk 63... 3 30

BLOCK 65.

15792 David Weir—In San Antonio, lots 10, 11, 12, blk 65... 4 13

BLOCK 67.

15806 Cath A J Foster—In Northern Addition, pce of ld beg at a point on the se l of 21st ave 6 12 ft sw fm E 22nd st, th sw 50 ft, se 100 ft, sw 12 6-12 ft, se 25 ft, ne 62 6-12 ft, nw ... ft to beg, por blk 67, and imps... 6 69

15812 C Y Hamilton—In Northern Addition, lots 12 and 13, blk 67, and imps... 1 60

15830 Edna C Ironmonger—Mortgagee's interest in Northern Addition, lots 30, 31, blk 67... 3 76

BLOCK 68.

15844 W A Spurlock—In Northern Addition, se 13 9-12 ft of lot 4 and nw 11 3-12 ft of lot 5, blk 68... 2 22

BLOCK 69.

15878 Ruby W Davis—In Northern Addition, lot 16, blk 69... 2 22

BLOCK 73.

15928 C L Curran—Mortgagee's interest in Northern Addition, in redivision of block, lots 19, 20, blk 73... 1 31

15929 Sarah F Sanborn—In Northern Addition, in redivision of block, lot 21, blk 73... 2 79

15929 Sarah F Sanborn—In Northern Addition, in redivision of block, lot 22, blk 73... 2 78

15931 C L Gregory—Mortgagee's interest in Northern Addition, in redivision of block, lot 23, blk 73... 3 76

BLOCK 74.

15962 Hans Hansen—Mortgagee's interest in Northern Addition, nw 5 ft of lot 23 and lot 22, blk 74... 1 77

15979 August Collier—In Northern Addition, lot 45 and nw ½ of lot 44, blk 74, and imps... 1 74

15980 W W Moody—Mortgagee's interest in Northern Addition, lot 45 and nw ½ lot 44, blk 74... 3 70

BLOCK 75.

15986 Lizzie Wright—In Northern Addition, nw 100 ft lots 3, 4, blk 75, and imps... 3 98

16000 Geo P Smyth—In Northern Addition, lot 36, blk 75... 2 79

16004 C A Hall—In Northern Addition, lot 44, blk 75... 2 50

16004 C A Hall—In Northern Addition, lot 45, blk 75... 2 50

BLOCK 76.

16020 Alfred Bushell—In Northern Addition, lot 29 and lot 30, blk 76... 1 71

BLOCK 77.

16041 Mary B Wadsworth—In Northern Addition, se 22½ ft lot 20, blk 77... 2 11

16041 Mary B Wadsworth—In Northern Addition, lot 21, blk 77... 2 25

16041 Mary B Wadsworth—In Northern Addition, lot 22, blk 77... 2 25

16041 Mary B Wadsworth—In Northern Addition, lot 23, blk 77... 2 38

16041 Mary B Wadsworth—In Northern Addition, lot 24, blk 77... 2 38

16041 Mary B Wadsworth—In Northern Addition, lot 25, blk 77... 2 65

16041 Mary B Wadsworth—In Northern Addition, lot 26, blk 77... 2 65

16041 Mary B Wadsworth—In Northern Addition, lot 27, blk 77... 2 65

16042 Mary B Wadsworth—In Northern Addition, lot 28, blk 77... 2 65

16042 Mary B Wadsworth—In Northern Addition, lot 29, blk 77... 2 65

16042 Mary B Wadsworth—In Northern Addition, lot 30, blk 77... 2 65

16042 Mary B Wadsworth—In Northern Addition, lot 31, blk 77... 2 65

16042 Mary B Wadsworth—In Northern Addition, se 22½ ft of lot 32, blk 77... 2 38

BLOCK 81.

16071 G A Benson—In Northern Addition, lot 31 blk 81... 2 79

16071 G A Benson—In Northern Addition, lot 32, blk 81... 2 78

BLOCK 82.

16088 B G Allen (Estate of)—In Northern Addition, ne 125 ft of lots 1 to 5, blk 82, and imps... 21 12

16088 B G Allen (Estate of)—Pers prop... 1 72

16088 B G Allen (Estate of)—In Northern Addition, lot 6, blk 82... 1 64

16088 B G Allen (Estate of)—In Northern Addition, lot 7, blk 82... 1 64

16088 B G Allen (Estate of)—In Northern Addition, lot 8, blk 82... 1 64

16088 B G Allen (Estate of)—In Northern Addition, lot 9, blk 82... 1 64

16088 B G Allen (Estate of)—In Northern Addition, lot 10, blk 82... 1 64

16088 B G Allen (Estate of)—In Northern Addition, lot 11, blk 82... 1 64

16088 B G Allen (Estate of)—In Northern Addition, lot 12, blk 82... 1 64

16088 B G Allen—In Northern Addition, lot 13, blk 82... 1 64

16088 B G Allen—In Northern Addition, lot 14, blk 82... 1 64

16088 B G Allen—In Northern Addition, lot 15, blk 82... 1 64

16088 B G Allen—In Northern Addition, lot 16, blk 82... 1 64

16088 B G Allen—In Northern Addition, lot 17, blk 82... 1 64

16096 Thomas Pemberthy—In Northern Addition, lot 38, blk 82... 1 45

16096 Thomas Pemberthy—In Northern Addition, lot 39, blk 82, and imps... 1 91

BLOCK 84.

16115 E C Sessions—In Northern Addition, lots 8 to 11 inc, blk 84, and imps... 81

16133 Emily D Pennycook—Mortgagee's interest in Northern Addition, pce of ld beg at a point on the ne l of E 25th st 117 6-12 ft se fm 19th ave, th se 36 ft by 140 ft ne, por blk 84... 2 75

BLOCK 86.

16150 Emma M Stone—In Frost's 13th Ave Tract, lot 15 and nw 10 ft lot 16, blk 86, and imps... 1 45

16150 Emma M Stone—Pers prop... 3 56

BLOCK 89.

16203 E C Sessions—In Northern Addition, nw 115 ft lot 50, blk 89.. 1 73

BLOCK 95.

16234 President and Board of Trustees of California College—In map of por of Highland Park, tract of land bd n by town of Lynn, e by s by w by 14th ave, w by Vallecito place and blk 95, Highland Park and imps... 96 00

BLOCK 100.

16252 H E Hillebrand and M E Alexander—In Northern Addition, se 15 ft of lot 16 and lots 16 to 27 inc, blk 100... 1 00

16256 H E Hillebrand and M E Alexander—In Northern Addition, ne 58 ft lots 28 to 31 and por lot 32, blk 100... 58

16283 John F Cross—In map of por of Highland Park, pce of ld beg at a point on the se l of 14th ave 1356 ft ne fm E 24th st, th ne 40 ft by 225 fe se, por lot 14... 4 23

16301 F H Blinn—In map of por of Highland Park, se 215 ft lot 21 and imps... 55 51

16301 F H Blinn—Pers prop... 13 94

BLOCK B.

16313 Matilda P Rich—In New Town of Lynn, lot 7, blk B... 1 38

16313 Matilda P Rich—In New Town of Lynn, lot 8, blk B, and imps... 2 49

16313 Matilda P Rich—In New Town of Lynn, lot 9, blk B... 1 30

16314 Martin Stearn—In New Town of Lynn, lot 10, blk B... 1 33

16314 Martin Stearn—In New Town of Lynn, lot 11, blk B... 1 35

16314 Martin Stearn—In New Town of Lynn, lot 12, blk B... 1 36

16314 Martin Stearn—In New Town of Lynn, lot 13, blk B... 1 35

BLOCK D.

16359 Thos Greaves—In New Town of Lynn, n ½ lot 28, blk D... 1 07

BLOCK F.

16375 Mrs M E Brown—In New Town of Lynn, lot 8, blk F, and imps... 1 91

16375 Mrs M E Brown—In New Town of Lynn, lot 9, blk F... 1 36

16375 Mrs M E Brown—In New Town of Lynn, lot 10, blk F... 1 36

16375 Mrs M E Brown—In New Town of Lynn, lot 11, blk F... 1 36

BLOCK G.

16381 Geo H Ricker—In New Town of Lynn, lot 9, blk G... 91

16384 Geo H Ricker—In New Town of Lynn, lot 10, blk G... 91

16394 David H Tighe—In New Town of Lynn, lot 31, blk G... 1 36

16394 David H Tighe—In New Town of Lynn, lot 32, blk G... 1 35

16395 W H Gregory—In New Town of Lynn, lot 33, blk G... 91

16395 W H Gregory—In New Town of Lynn, lot 34, blk G... 91

BLOCK H.

16400 Geo H Richter—In New Town of Lynn, lot 4, blk H... 91

16400 Geo H Richter—In New Town of Lynn, lot 5, blk H... 91

16401 Martha A Richter—In New Town of Lynn, lot 6, blk H... 91

16401 Martha A Richter—In New Town of Lynn, lot 7, blk H... 91

16401 Martha A Richter—In New Town of Lynn, lot 8, blk H... 91

16401 Martha A Richter—In New Town of Lynn, lot 9, blk H... 91

16401 Martha A Richter—In New Town of Lynn, lot 10, blk H... 91

16417 Martha A Richter—In New Town of Lynn, lot 31, blk H... 91

16417 Martha A Richter—In New Town of Lynn, lot 32, blk H, and imps... 6 26

16417 Martha A Richter—In New Town of Lynn, lot 33, blk H... 91

16417 Martha A Richter—In New Town of Lynn, lot 34, blk H... 91

16417 Martha A Richter—In New Town of Lynn, lot 35, blk H... 91

16418 Geo H Richter—In New Town of Lynn, lot 36, blk H... 91

16418 Geo H Richter—In New Town of Lynn, lot 37, blk H... 91

BLOCK L.

16455 F J Woodward—In map of eastern por of Lynn Homestead, lots 7, 8, blk L, and imps... 4 05

16463 Minnie E Stanleis—In map of eastern por of Lynn Homestead, lot 46, blk L... 1 07

16468 Minnie E Stanleis—In map of eastern por of Lynn Homestead, lot 47, blk L... 1 25

16469 Minnie E Stanleis—In map of eastern por of Lynn Homestead, lot 48, blk L, and imps.. 17 40

16468 Minnie E Stanleis—Pers prop... 1 72

16469 Minnie E Stanleis—In map of eastern por of Lynn Homestead, lot 49, blk L... 1 36

16469 Minnie E Stanleis—In map of eastern por of Lynn Homestead, lot 50, blk L... 1 36

16473 Margaret Wilson—In map of eastern por of Lynn Homestead, lots 67, 68, 77, blk L... 66

16483 J S Lamond—In map of eastern por of Lynn Homestead, lot 21, blk M.......... 1 26

16488 J S Lamond—In map of eastern por of Lynn Homestead, lot 32, blk M.......... 1 25

16488 J S Lamond—In map of eastern por of Lynn Homestead, lot 33, blk M.......... 1 35

16490 L Cavalho—In map of eastern por of Lynn Homestead, lot 36, blk M, and imps.......... 85

16500 Margaret Wilson—In Map of eastern por of Lynn Homestead, lots 63, 64, blk M.......... 55

BLOCK D.

16539 Rebecca A Pratt—In Beulah Park property, lot 45, blk D... 79

16541 C N Lake—In Beulah Park property, lot 46, blk D.... 78

16542 C M Barre—In Beulah Park property, lot 47, blk D.... 78

16546 J R L Jones—In Beulah Park property, lots 58, 59, 60, blk D. 91

BLOCK F.

16554 A Windross—In Beulah Park property, lot 83, blk F.......... 79

16568 William Weeks—In Beulah Park property, lots 172, 173, 174, blk K.......... 1 36

BLOCK N.

[illegible] A E Copeland—In Beulah Park property, lot 210, blk N.......... 78

BLOCK B.

16637 Annie Jeffress—In Fifty Associates Tract, pce of ld beg at intersection of sw l of E 19th st with the nw l of 23rd ave, th sw 60 ft by 120 ft nw, por blk B, imps and pers prop..... 2 95

16638 Annie Jeffress—In Fifty Associates Tract, pce of ld beg at a point on the sw l of E 19th st 120 ft nw fm 23rd ave, th nw 30 ft by 100 ft sw, por blk D, and imps.......... 97

BLOCK D.

16669 Mendel Walker—In Fifty Associates Tract, nw 37½ ft of lot 1, blk D, and imps.......... 86

BLOCK G.

1671 Rosolie S Robertson—In Fifty Associates Tract, pce of ld beg at a point at intersection of the sw l of E 22nd st with the nw l of 24th ave, th sw 75 ft by 118 10-12 ft nw, por blk G, and imps.......... 14 40

16735 A M Burton—Mortgagee's interest in Fifty Associates Tract, pce of ld beg at a point at intersection of the sw l of E 22nd st with the nw l 24th ave, th sw 75 ft by 118 10-12 ft nw, por blk G, and imps...... 9 23

16738 Benjamin Healey—In Fifty Associates Tract, pce of ld beg at a point on the sw l of E 22nd st 118 10-12 ft nw fm 24th ave, th nw 85 ft by 150 ft sw, por blk G.......... 5 65

16711 K McSorley—In Fifty Associates Tract, pce of ld beg at a point on the sw l of E 22nd st 403 9½-12 ft se fm 23d ave, th se 40 ft by 150 ft sw, por blk G, imps and pers prop.......... 4 78

16753 Marion Leventritt—In Fifty Associates Tract, nw 33 4-12 ft lot 14, blk G, imps and pers prop.......... 1 73

BLOCK L.

16318 William Rutherford—In Fifty Associates Tract, pce of ld beg at a point on the se l of 24th ave 243 ft sw fm the sw l of E 20th st, th sw 53 ft by 150 ft se, por blk L.......... 4 66

BLOCK M.

16887 E C Sessions—In Fifty Associates Tract, pce of ld beg at a point on the sw l of E 20th st 139 69-100 ft e fm 24th ave, th ne 40 ft to center of E 20th st, se 315 ft to a boundary l of City of Oakland, sw 15 ft, nw 330 ft, sw 10 ft, nw 15 ft to beg, por blk M.......... 5 09

BLOCK N.

16904 Louis Dahl—In Fifty Associates Tract, pce of ld beg at a point on the sw l of E 22nd st 464 ft se fm 24th ave, th se 60 ft by 115 ft sw, por blk N, and imps.......... 99

16906 Jeremiah F Sullivan—In Fifty Associates Tract, pce of ld beg at a point on the sw l of E 22d st 419 ft se fm 24th ave, th se 35 ft by 115 ft sw, por blk N, and imps.......... 1 64

BLOCK B.

16919 G W Arbuckel—In Heald's 23d Ave Tract, por in city of lot 12 and n 5 ft of lot 13, blk B, and imps.......... 2 04

BLOCK H.

16950 Benj Healey—In Latham Terrace, lot 11, blk H.......... 4 23

16950 Benj Healey—In Latham Terrace, lot 12, blk H.......... 4 23

16950 Benj Healey—In Latham Terrace, lot 13, blk H.......... 4 23

16953 P and E Werdock—In Latham Terrace, lot 15, blk H, and imps.......... 1 34

17007 Richard Searles—In Kennedy Tract (s of R R ave), lot 20, blk A, and imps.......... 8 50

BLOCK B.

17033 E E Potter—In Kennedy Tract (Knowles & Potter's Sub), lot 3, blk B.......... 6 80

17033 E E Potter—In Kennedy Tract (Knowles & Potter's Sub), lot 4, blk B.......... 6 80

17033 E E Potter—In Kennedy Tract (Knowles & Potter's Sub), lot 5, blk B.......... 6 80

BLOCK C.

17037 Mary S Lidell—In Kennedy Tract (Knowles & Potter's Sub), lot 3, blk C, and imps.... 93

BLOCK D.

17054 E E Potter—In Kennedy Tract (Knowles & Potter's Sub), lot 8, blk D.......... 5 09

17054 E E Potter—In Kennedy Tract (Knowles & Potter's Sub), lot 10, blk D.......... 5 09

17054 E E Potter—In Kennedy Tract (Knowles & Potter's Sub), lot 11, blk D.......... 5 08

17054 E E Potter—In Kennedy Tract (Knowles & Potter's Sub), lot 12, blk D.......... 5 08

17054 E E Potter—In Kennedy Tract (Knowles & Potter's Sub), lot 13, blk D.......... 6 23

17054 E E Potter—In Kennedy Tract (Knowles & Potter's Sub), lot 9, blk D.......... 5 08

BLOCK F.

17076 A Waldenmeier—Mortgagee's interest in Kennedy Tract (Knowles & Potter's Sub), lots 3, 4, 5, 6, blk F.......... 7 03

BLOCK K.

17134 J S Orchard—In Kennedy Tract (Knowles & Potter's Sub), pce of ld beg at a point on the so l of 25th ave 25 ft sw fm E 11th st, th sw 25 ft by 75 ft se, por blk K, and imps.......... 1 17

17136 W T Webb and wife—In Kennedy Tract (Knowles & Potter's Sub)—Pce of ld beg at a point on the sw l of 25th ave 50 ft sw fm E 11th st, th sw 25 ft by 75 ft se, por blk K, and imps.......... 1 15

17138 Webb & Merwin—In Kennedy Tract (Knowles & Potter's Sub), sw 25 ft lots 1, 2, 3, blk K, and imps.......... 88

17148 Cath Schaupp—Mortgagee's interest in Kennedy Tract (Knowles & Potter's Sub), lot 5, blk K.......... 3 33

BLOCK M.

17180 Adam Folrath—In Kennedy Tract (Knowles & Potter's Sub), lot 4, blk M, and imps.... 1 80

BLOCK N.

17211 Ellen Geddes—In Kennedy Tract (Knowles & Potter's Sub), lot 15, blk N.......... 60

BLOCK R.

17237 E E Potter—In Kennedy Tract (Knowles & Potter's Sub), lot 2, blk R.......... 6 23

17237 E E Potter—In Kennedy Tract (Knowles & Potter's Sub), lot 3, blk R.......... 3 36

17237 E E Potter—In Kennedy Tract (Knowles & Potter's Sub), lot 4, blk R.......... 3 36

17239 E E Potter—In Kennedy Tract (Knowles & Potter's Sub), lot 6, blk R.......... 3 36

BLOCK T.

17312 Ida Rosa Meduros—In Kennedy Tract (Knowles & Potter's Sub), lot 1, blk T.......... 2 22

BLOCK C.

17355 N C Lassen—Mortgagee's interest in Shell Mound Tract, sw 25 ft lot 1 and ne 50 ft lot 2, blk C.......... 4 88

BLOCK D.

17369 E L Gifford—In Shell Mound Tract, pce of ld beg at a point on the w l of Kennedy st 50 ft s fm Dennison st, th s 50 ft by 100 ft w, por blk D, imps and pers prop.......... 2 95

CANNON TRACT.

17452 T H and S C Ferguson—In Cannon Tract, pce of ld ne l E 11th st 154 ft se fm 23d ave, th se 26 ft by 100 ft ne, and imps.......... 7 45

BLOCK D.

BERNAMAYOU PLAT.

17515 24th Ave Methodist Church—In Bernamayou plat, pce ld beg at intersection of ne line of E 15th st with se line of 24th ave, th ne 90 ft by 107 6-12 ft se, por blk D, imps and pers prop.......... 2 34

NORTH ALAMEDA TRACT.

17604 George Wahlerantz—In North Alameda Tract, in redivision of block, lots 6 and 7, blk 25... 68

HEBARD'S ADDITION.

17648 H A Hebard—In Hebard's Addition to lot 11, block A-137, of Minturn Tract, Alameda—Pce of ld beg at intersection of s l of U S canal and w l Park st, th n 61 deg 34 min w along s line of said canal 240 80-100 ft, th s 20 25-100 ft, th s 83 deg 15½ min e 53 88-100 ft, th s 50 deg 8¾ min e 51 01-100 ft, th s 55 deg 10½ min e 137 89-100 ft to w l of Park st, th n 37 38-100 ft to beg.......... 5 84

BLOCK A.

17665 J M Harley—In Camden 23rd Ave Tract, lot 8, blk A, and imps.......... 5 96

MISCELLANEOUS.

17711 E A K McNeill—An undivided ¾ interest in a piece of ld bd ne by lds of C P R R Co, th se by 23rd ave and ld of California Cotton Mills Co, sw and nw by San Antonio estuary, contg 9 94-100 acres.......... 38 94

17713 E A K McNeill—An undivided ¾ interest in pce of ld bd ne by ld of California Cotton Mills Co, se by blocks A and B, Kennedy Tract, sw by Livingston st and nw by San Antonio estuary, contg 5 25-100 acres.......... 14 68

BLOCK A.

PERALTA HEIGHTS.

17740 Francis G Baker—In Peralta Heights, e 63½ ft of lot 7, blk A, imps and pers prop.......... 1 74

BLOCK B.

17752 Louise P Katz—In Peralta Heights, lot 7, blk B.......... 5 66

17752 Louise P Katz—In Peralta Heights, lot 19, blk B.......... 9 09

BLOCK C.

17767 P E Bowles—In Peralta Heights, w 30 ft of lot 6, blk C.......... 1 64

17768 Robert Carroll—In Peralta Heights, lot 8 and e 45 ft of lot 7, blk C.......... 93

BLOCK D.

17783 Sarah E Collins—In Peralta Heights, lot 4, blk D.......... 11 95

17791 Emma H Adams—In Peralta Heights, lot 12, blk D, and imps.......... 8 41

17798 M Greenwood—Mortgagee's interest in Peralta Heights, lot 18, blk D.......... 6 64

BLOCK E.

17814 W H Frost—In Peralta Heights, lot 4, blk E, imps and pers prop.......... 3 56

BLOCK F.

17843 Elisabeth A Jacobs—In Peralta Heights, lot 10, blk F, and imps.......... 5 90

CAPITAL TRACT.

17867 W Smith—In Capital Hd, lot 8.......... 1 64

17900 Nettie E Haney—In Capital Hd, lot 49.......... 2 79

17902 D F McDonald—In Capital Hd, lot 51.......... 59

17913 J Kennedy—In Capital Hd, lot 63.......... 2 23

17922 G L Condy In Capital Hd, lot 80.......... 1 31

17922 G L Condy In Capital Hd, lot 81.......... 1 30

17922 G L Condy In Capital Hd, lot 83.......... 1 80

17922 G L Condy In Capital Hd, lot 83.......... 1 30

17924 C E Siddall et al—In Capital Hd, lot 86.......... 2 23

17926—C E Siddall et al—In Capital Hd, lot 88.......... 2 23

17930 C E Siddall et al—In Capital Hd, lot 96.......... 2 21

17932 C E Siddall et al—In Capital Hd, lot 98.......... 2 21

17938 Unknown Owners—In Capital Hd, triangular pce of ld bd n by Peralta ave, e by Watson ave and w by Terminus st.... 1 07

BOULEVARD HEIGHTS.

BLOCK E.

17960 Helen B Van Wyck—In Boulevard Heights, lot 3, blk E, imps and pers prop.......... 2 34

WATSON TRACT.

17968 John W Day—In Watson Tract, lot 9, contg 4 20-100 acres.......... 43 76

17972 Annie C North—In Watson Tract in sub of plot 12, e ½ of n ½ of lot 2.......... 2 79

17975 Frank S Twing—In Watson Tract, in sub of plot 12, lots 6 and 7.......... 14 47

LAKE MERRITT PARK.

17985 L C Clark—In Lake Merritt Park, lots 1 and 2.......... 77

17993 L C Clark—In Lake Merritt Park, lots 6 and 7.......... 77

18026 L C Clark—In Lake Merritt Park, lots 38 and 48.......... 77

RIDGWOOD TRACT.

18054 Pierce Hardware Co—In Ridgwood Tract, pce of ld e l Van Dyke ave 141 21-100 ft n fm 4th ave, n 80 ft, e 126 ft, s 86 45-100 ft, w 41 86-100 ft, s 11 55-100 ft, w 83 34-100 ft to beg, por lot 22, w 83 34-100 ft to beg, por lot 22. 3 35

LAKE VIEW TRACT.

18062 H C Campbell and T B Kent, Trustees—Mortgagee's interest in Lake View Tract, lots 1 and 2, blk 17.......... 5 09

18069 Mary L Maxwell—Mortgagee's interest in Lake View Tract, lot 9, blk 17.......... 2 79

18078 C B Williams—In Lake View Tract, lot 18, blk 17.......... 1 57

24-ACRE TRACT.

18171 Nellie C Snetsinger and Ida M Williams—In 24-acre Tract, in Plot Lot 4, contg 9 91-100 acres 15 27

EAST OAKLAND HEIGHTS.

(BLOCK 1.)

18174 Union Savings Bank—In East Oakland Heights, lots 1 to 7, blk 1.......... 5 51

18177 C D Pierce—In East Oakland Heights, lot 12, nw 15 ft of lot 11 and se 15 ft of lot 13, blk 1. 2 50

18179 C E White and E P Vandercook—In East Oakland Heights, lot 21, se 10 ft of lot 11 and nw 10 ft of lot 13, blk 1. 1 64

18179 Lillian Brooks—In East Oakland Heights, lots 22 to 27, blk 1.... 5 94

18180 Mary M Woods—In East Oakland Heights, lots 28 to 37, blk 1.......... 9 00

BLOCK 2.

18189 R H Moore—Mortgagee's int in East Oakland Heights, lots 1, 3, 6, 7, blk 2.......... 9 85

18191 Mary M Woods—In East Oakland Heights, lot 8, blk 2...... 2 79

BLOCK 4.

18217 C E Wilson—In East Oakland Heights, lots 1, 2, 18, 19, and se ½ of lot 3 blk 4.......... 1 11

BLOCK 5.

18243 A D Wilson—In East Oakland Heights, lot 18, blk 5.......... 63

BLOCK 6.

18425 W N Cowan—In East Oakland Heights, lot 1, blk 6.......... 1 84

18425 W N Cowan—In East Oakland Heights, lot 2, blk 6.......... 1 85

18250 E P Vandercook—In East Oakland Heights, lots 11 and 12, blk 6.......... 71

18252 W N Cowan—In East Oakland Heights, lot 13, blk 6.......... 1 84

18253 O M Vesper—In East Oakland Heights, lot 14, blk 6.......... 3 37

18253—O M Vesper—In East Oakland Heights, lot 15, blk 6.......... 3 36

18253 O M Vesper—In East Oakland Heights, lot 16, blk 6.......... 3 36

BLOCK 7.

18254 C E Wilson—In East Oakland Heights, entire blk 7.......... 63

BELLA VISTA PARK.

BLOCK B

18270 A E Manning—In Bella Vista Park, lot 12 and sw 10 ft of lot 11, blk B.......... 3 89

BLOCK C.

18287 H P Dunning—In Bella Vista Park, lot 35, blk C, imps and pp.......... 2 02

BLOCK D.

18295 E E Potter—In Bella Vista Park, lot 8 and nw 3 ft of lot 7, blk D, imps and pers prop.. 2 95

BLOCK H

18316 William Davis—In Bella Vista Park, lot 5, blk H, imps and pers prop.......... 2 02

MISCELLANEOUS.

18324 Ann Winlock—Pce of ld beg at intersection of the se line of 9th ave with ne line of Town of Clinton, th ne 65 ft by 150 ft se.......... 67

TEMPLETON TRACT.

18374 R L Kenney—In Templeton Tract, lot 19.......... 90

18383 Clara B Lovejoy—In Templeton Tract, sw 35 ft of lot 75 and imps.......... 1 50

18403 S G Smythe—In Templeton Tract, lots 47, 48 and 49.......... 2 35

18406 O J Cline—Mortgagee's interest in Templeton Tract, lot 50.......... 6 61

18407 John Gale—Mortgagee's interest in Templeton Tract, lot 50. 2 63

CAMERON TRACT.

BLOCK 1.

18409—Mary Mather, in Cameron Tract, lot 2, blk 1.......... 5 67

18448 Ida M White—In Cameron Tract, w 141 ft of lot 5, imps and pers prop.......... 2 34

18449 E Williams—Mortgagee's interest in Cameron Tract, w 141 ft of lot 5.......... 17 10

MISCELLANEOUS.

18466 E C Sessions—Pce ld bd n by ld of C H Redington, Webster Heights, M A Decker, L G Mauvais, e by ld of E C Sessions, s and w by ld of Contra Costa Water Co, contg 85-100 of an acre.......... 4 22

18468 E C Sessions—Pce ld bd n and w by Hopkins st, e by Sausal Creek and s by plot 8, Cameron Tract, 57-100 of an acre.. 2 80

18468 E C Sessions—Pce of ld bd n by ld of E C Sessions, e by ld of E B Stacy, s by ld of M A Trescott, w by ld of L G Mauvais, 66-100 of an acre.......... 3 37

18469 F Bormann—Pce ld bd n by ld of E C Sessions, e by ld of M A Trescott, s by charter line of City of Oakland and w by ld of Contra Costa Water Co, 36-100 of an acre, and imps 2 77

18474 Myron A Decker—Pce of ld bd n by Hopkins st, e by ld of L G Mauvais, s by ld of E C Sessions and w by Webster Heights, contg 2 acres.......... 5 54

WALSWORTH TRACT.

18490 A D Porter—In Walsworth Tract, pce of ld nw line of Emma st or Fairmount st 161 ft ne fm Summit st, th ne 76 59-100 ft, nw 462 ft to center of creek, th sw along center of creek to pt where s l of lot 1 intersects said line of creek, th se 492 ft to beg, por lot 1.... 5 84

18516 Nellie and Geo W Edwards—In Walsworth Tract, sub 5, lot 15 and sub 6, lot 15.......... 5 92

HAMILTON TRACT.

18539 W F Pierce—In Hamilton Tract, lot 14.......... 5 09

18549 E H Staples—In Hamilton Tract, lot 21.......... 70

18557 E Brown—Mortgagee's interest in Hamilton Tract, lot 28.... 3 33

18562 Union National Bank of Oakland—In Hamilton Tract, lots 32 and 33.......... 5 39

OAKLAND VIEW HD.

18566 Sylvester Luther—In Hamilton Tract, lot 38.......... 99

BLOCK B.

18639 Margaret E Chestnut—In Oakland View Homestead, lot 29, blk B.......... 9 59

18640 Margaret E Chestnut—In Oakland View Homestead, lot 28, blk B.......... 1 11

BLOCK D.

18690 Chas B Wells—In Oakland View Homestead, lot 15, blk D.......... 80

18700 Gearge W Frink—In Oakland View Homestead, an undiv ¼ int in lot 81, blk D.......... 1 70

18700 George W Frink—In Oakland View Homestead, an undv ¼ int in lot 88, blk D.......... 1 71

BLOCK E.

18717 Alfred S Barney—In Oakland View Homestead, lots 33 and 34, blk E, and imps.......... 69

18717 Alfred S Barney, pers prop.... 5 39

18723 C E Siddall—In Oakland View Homestead, lot 3, blk F.......... 9 00

BLOCK F.

18736 Annie J Grimes—In Oakland View Homestead, lot 19, blk F.......... 5 24

18736 Annie J Grimes—In Oakland View Homestead, lot 20, blk F 5 23

18737 Mary A Cuthbertson—In Oakland View Homestead, lot 21, blk F, and imps.......... 9 59

FLINT TRACT.

18766 Alice L Brown—Mortgagee's interest in Flint Tract, map No 4, lot 3, blk F.......... 1 53

BLOCK G.

18787 O A Brewick—In Flint Tract, No 4, lot 26, blk G, imps and pers prop.......... 1 73

BLOCK G & H.

18805 Mary L Maxwell—In Flint Tract Redivision, blks G and H, lot 9, blk H.......... 1 57

BLOCK G.

LINDA VISTA TERRACE.

18858 Frank L Adams—In Linda Vista Terrace, por s of n l city of lot 16 and 17, blk G.......... 1 07

BLOCK I.

18872 R Derby—In Linda Vista Terrace, lot 7, blk I, imps and pers prop.......... 4 17

STANFORD TRACT.

BLOCK B.

18915 O M Kellogg—Mortgagee's interest in Stanford Tract, lot 21 and s 5 ft lot 20, blk B.... 10 39

18917 Ellen Hussey—Mortgagee's interest in Stanford Tract, lot 22, blk B.......... 5 08

18918 W F Pierce—In Stanford Tract, lot 23, blk B.......... 5 08

OAKLAND HEIGHTS.

BLOCK J.

18971 Emily B Dow—In Oakland Heights (Revised map of), beg at a pt on w l Vernon st 65 ft n a middle of a curve at cor of Vernon and Perry sts, th n 65 ft, w 159 01-100 ft, s 123 03-100 ft, e 136 ft to beg, being n por lot 8, blk J, imps and pers prop.......... 4 78

BLOCK L.

19005 S Elmore—In Oakland Heights (Revised map of), lot 2, blk L 18 83

19008 Helen and Laura W Bacon—In Oakland Heights (Revised map of), n l Shetwood st 162 50-100 ft se fm Perry st, th se 63 ft by 175 ft nw, por lot 3, blk L, and imps.......... 10 13

BLOCK T.

19047 M P Jones—Mortgagee's interest in Oakland Heights (Revised map of), n ½ lot 8, blk T.......... 2 68

BLOCK X.

19073 R H Gans—In Oakland Heights (Revised map of), lot 1, blk V 1 01

BLOCK W.

19087 John Anderson—In Oakland Heights (Revised map of), lot 8, blk W.......... 77

PLEASANT VALLEY TRACT.

19097 W S Baxter—In Pleasant Valley Tract, undiv ¼ int in lots 1 and 2, contg 1 82-100 acres.... 4 24

19098 H B Smith et al—In Pleasant Valley Tract, an undiv ½ int in lots 1 and 2, contg 1 82-100 acres.......... 4 21

19111 W S Baxter—In Pleasant Valley Tract, an undiv ¼ int in lot 18, contg 1 185-1000 acres.. 2 90

19111 W S Baxter—In Pleasant Valley Tract, an undiv ¼ int in lot 19, contg 1 5-100 acres.... 2 91

19112 H B Smith et al—In Pleasant Valley Tract, un div ½ int in lot 18, contg 1 185-1000 acres.. 2 90

19112 H B Smith et al—In Pleasant Valley Tract, undiv ½ int in lot 19, contg 1 5-100 acres...... 2 90

19117 Unknown Owners—In Pleasant Valley Tract, all that certain pce land lying n of the n line of the proposed boulevard as now located and the s line of lot 21 of the above tract, contg 5 acres more or less.......... 23 43

SUNNY SLOPE TRACT.

BLOCK A.

19123 J R Hodge—In Sunny Slope Tract, lots 5, 17, 18 and 19, blk A.......... 77

19130 H C Best—In Sunny Slope Tract, lots 14 and 16, blk A... 64

BLOCK B.

19137 F C Maxwell—In Sunny Slope Tract, lots 3, 4 and 5, blk B.. 70

19139 J R Hodge—In Sunny Slope Tract, lot 6, blk B.......... 57

19143 H C Best—In Sunny Slope Tract, lot 9, blk B.......... 57

BLOCK C.

19148 H E Hebard—In Sunny Slope Tract, lots 1 to 7, blk C.......... 1 18

19149 L Tomasini—Mortgagee's interest in Sunny Slope Tract, lots 1 to 7, blk C.......... 3 56

19150 H E Hebard—In Sunny Slope Tract, lot 11, blk C.......... 1 17

19150 H E Hebard—In Sunny Slope Tract, lot 12, blk C.......... 1 17

19150 H E Hebard—In Sunny Slope Tract, lot 13, blk C.......... 1 17

19150 H E Hebard—In Sunny Slope Tract, lot 14, block C.......... 1 17

19150 H E Hebard—In Sunny Slope Tract, lot 15, blk C.......... 1 17

19150 H E Hebard—In Sunny Slope Tract, lot 16, blk C.......... 1 17

19150 H E Hebard—In Sunny Slope Tract, lot 19, blk C.......... 63

19150 H E Hebard—In Sunny Slope Tract, lot 20, blk C.......... 62

19150 H E Hebard—In Sunny Slope Tract, lot 21, blk C.......... 62

OAKLAND PROSPECT HOMESTEAD.

19157 Chas Borchard—In Oakland Prospect Homestead, lot 7.... 1 65

19157 Chas Borchard—In Oakland Prospect Homestead, lot 8.... 1 65

19161 Unknown Owners—In Oakland Prospect Homestead, lot 14.. 1 63

19163 James M Pimental—In Oakland Prospect Homestead, lot 16.... 1 63

19166 Unknown Owners—In Oakland Prospect Homestead, lot 18.... 1 63

19170 M and D McEachon—In Oakland Prospect Homestead, lot 23.......... 1 64

19173 Unknown Owners—In Oakland Prospect Homestead, lot 25.... 1 64

19188 T Conly—In Oakland Prospect Homestead, lot 43.......... 1 64

19197 Unknown Owners—In Oakland Prospect Homestead, lot 55.... 1 63

19198 Unknown Owners—In Oakland Prospect Homestead, lot 58.... 1 64

19215 P M White—In Oakland Prospect Homestead, lot 78.......... 1 64

PLOT 24.

19233 Geneve Scott—In Plot 24, pce of ld bd ne by Plot 26, se and sw by ld of S M Bradbury and nw by Pleasant Valley Tract, por Plot 24, contg 5 acres...... 15 54

19248 East Oakland Street Railroad, (a corporation)—About 506 ft of single track electric railway, incldg bridges, switches and trestles running fm Indian Gulch to terminus at Trestle Glen and also roadway, roadbed, rails, including wires and poles, 500 ft.......... 9 06

ALAMEDA TOWNSHIP.

STRATTON'S SURVEY.

BLOCK 1.

20001 C E Dwinelle—In Stratton's Survey, an undivided ½ int in lots 1 to 13 inc, blk 1.......... 1 07

BLOCK 2.

20004 C E Dwinelle—In Stratton's Survey, an undivided ½ int in lots 1 to 6 and 8 to 13, blk 2.... 1 07

BLOCK 3.

20007 C E Dwinelle—In Stratton's Survey, an undivided ½ int in lots 1 to 14 inc, blk 3.......... 1 07

BLOCK 4.

20009 C E Dwinelle—In Stratton's Survey, an undivided ½ int in lots 1 to 14 inc, blk 4.......... 1 07

BLOCK 5.

20011 C E Dwinelle—In Stratton's Survey, an undivided ½ int in lots 1 to 14 inc, blk 5.......... 1 08

BLOCK 6.

20013 G W Grannis—In Stratton's Survey, lots 1 to 14 inc, blk 6.. 1 07

BLOCK 9.

20018 C E Dwinelle—In Stratton's Survey, an undivided ½ int in lots 11, 12, 13, and 14, blk 9.... 1 07

BLOCK 10.

20023 C E Dwinelle—In Stratton's Survey, an undivided ½ int in lots 7, 12, 13 and 14, blk 10...... 79

BLOCK 11.

20027 C E Dwinelle—In Stratton's Survey, an undivided ½ int in lots 3 to 8 inc, blk 11.......... 1 07

BLOCK 13.

20030 C E Dwinelle—In Stratton's Survey, an undivided ½ int in lots 1 to 8, and 12 to 14, blk 13 1 36

BLOCK 14.

20037 F J Sterling—In Stratton's Survey, lot 14, blk 14.......... 78

BLOCK 15.

20039 C E Dwinelle—In Stratton's Survey, an undivided ½ int in lots 3, 4, 7 to 11 inc, blk 15.... 1 08

BLOCK 17.

20042 C E Dwinelle—In Stratton's Survey, an undivided ½ int in lots 1 to 11, blk 17.......... 1 37

BLOCK 18.

20045 C E Dwinele—In Stratton's Survey, an undivided ½ int in lots 1 to 8 inc, blk 18.......... 1 07

BLOCK 19.

20050 W R Harker—In Stratton's Survey, lot 8, blk 19.......... 78

20051 C E Dwinelle—In Stratton's Survey, an undivided ½ int in lots 4 to 7 inc, blk 19.......... 1 64

BLOCK 22.

20056 C E Dwinelle—In Stratton's Survey, an undivided ½ int in lots 5, 6, 9, 10, 11, blk 22.......... 1 07

BLOCK 23.

20060 C E Dwinelle—In Stratton's Survey, an undivided ½ int in lots 4 to 11 inc, blk 23.......... 1 07

BLOCK 25.

20065 C E Dwinelle—In Stratton's Survey, an undivided ½ int in entire block 25.......... 1 64

BLOCK 26.

20067 C E Dwinelle—In Stratton's Survey, an undivided ½ int in lots 1 to 8 inc, blk 26.......... 1 07

BLOCK 27.

20070 C E Dwinelle—In Stratton's Survey, an undivided ½ int in lots 1 to 8, blk 27.......... 1 64

BLOCK 33.

20080—C E Dwinelle—In Stratton s Survey, an undivided ½ int in entire block 33.......... 1 35

BLOCK 35.

20083 C E Dwinelle—In Stratton's Survey, an undivided ½ int in lots 2 to 7 and 9 to 11, blk 35. 1 36

BLOCK 36.

20093 M H Crawford—In Stratton's survey, lots 9, 10 11 and s 80 ft lot 8, blk 36.......... 1 83

BLOCK 38.

20095 C E Dwinelle—In Stratton's Survey, an undivided ½ int in lot 1, blk 38.......... 1 08

BLOCK 41.

20100 C E Dwinelle—In Stratton's Survey, an undivided ½ int in entire blk 41.......... 1 64

BLOCK 42.

20103 C E Dwinelle—In Stratton's Survey, an undivided ½ int in lots 9 to 12 inc, blk 42.......... 78

BLOCK 43.

20107 C E Dwinelle—In Stratton's Survey, an undivided ½ int in lots 5 to 8 and 10 and 11, blk 43 4 23

BLOCK 44.

20112 C E Dwinelle—In Stratton's Survey, an undivided ½ int in lot 8, blk 44.......... 2 50

BLOCK 50.

20121 C E Dwinelle—In Stratton's Survey, an undivided ½ int in entire blk 50.......... 1 08

BLOCK 51.

20123 C E Dwinelle—In Stratton's Survey, an undivided ½ int in lots 1, 2, 3, 8, blk 51.......... 3 03

BLOCK 52.

20134 C E Dwinelle—In Stratton's Survey, an undivided ½ int in lot 8, blk 52.......... 1 36

BLOCK 60.

20164 C E Dwinelle—In Stratton's Survey, an undivided ½ int in lot 1, 2, 3 and 8, blk 60.......... 4 80

BLOCK 65.

20191 F S Mathewson, admr estate of T D Mathewson—In Stratton's Survey, entire blk 65.... 32 53

BLOCK 68.

20193 C E Dwinelle—In Straton's survey, entire blk 68.......... 3 79

BLOCK 71.

20196 G A E Christiansen—In Stratton's Survey, pce of ld beg at the nw cor Madison and Post sts, th w 60 ft by 124 7-12 ft n, por blk 71, and imps.......... 3 51

20196 G A E Christiansen—Pers prop 2 34

BLOCK 74.

20215 Sarah A Stone—Mortgagee's int in Stratton's survey, an undivided ½ int in entire blk 74.......... 3 18

BLOCK 81.

20220 W F Oeding—In Stratton's survey, pce of ld beg at pt on the e line of Fountain st 100 ft n fm Monroe st, th n 56 06-100 ft, e 100 ft, s 63 06-100 ft, w 50 ft, n 6 44-100 ft, w 50 ft to beg, por blk 81, and imps...... 16 62

BLOCK 82.

20236 F S Mathewson, admr of estate of T D Mathewson—In Stratton's Survey, lots 12 and 13, blk 82.......... 7 37

BLOCK 83.

20256 G M Francis—Mortgagee's int in Stratton's Survey, lot 19, blk 83.......... 3 78

MEYER'S SURVEY.

BLOCK 93.

20277 Alfred S Barber—In Meyers' Survey, pce ld beg at the ne cor Jackson and Fountain sts, th n 120 ft by 40 ft e, por blk 90, and imps.......... 6 19

20277 Alfred S Barber—Pers prop.... 2 34

SATHER TRUST PROPERTY.

BLOCK 104.

20336 William Patterson—In Sather Trust Property, south of Jackson st, lot 1, blk 104.......... 65

20355 William Patterson—In Sather Trust property n of Jackson st lot 3, blk 104.......... 77

BLOCK 105

20363 O W Townsend—Pce of ld w l of College ave 100 ft s fm Madison st, th s 50 ft by 90 ft w, por blk 105 and imps.......... 59

BLOCK 106

20381 John J Daniels—Pce of ld beg at the se cor of Monroe st and Pease ave, th s 40 ft, s 87 ft, w 40 ft n 88¼ ft to beg, por blk 106 and imps.......... 1 45

20391 C F and M H Fontaine—Pce of ld beg at pt on e l Pease ave at the intersection of n l of ld formerly owned by Clark and Carpentier, th n 35 ft by 70 ft e, por blk 106 and imps.......... 1 35

BLOCK 109

20435 San Francisco Savings Union—A tract of land bd n by ld of B Benedict, e by Bishop & Hart Tract, s by ld of Emma J Cooper and w by Versailles ave, por blk 109 and imps.. 52 00

BLOCK 110

20463 E Polloxfen—In Bishop and Hart Tract, lot 40, blk 110 and imps.......... 2 38

BLOCK B-114.

20483 J P Cully—In Liberty and Garfield Tract, lots 7 and 8, blk B-114.......... 90

HAWLEY TRACT.

BLOCK 116

20518 Annie Mier—Mortgagee's int in Hawley Tract, w 40 ft of lot 27, blk 116.......... 4 51

20523 L Fricke—In Hawley Tract, w 33 4-12 ft lot 29, blk 116, and imps.......... 4 78

HIGH STREET BRIGGS TRACT.

BLOCK 118.

30545 Helen Forsyth—In High st Briggs Tract, lot 6, blk 118, and imps.......... 9 46

20567 John G Bliss—In High st Briggs Tract, lot 22, blk 118 imps and pers prop.......... 3 55

20569 J S Capron—In High st Briggs Tract, lot 23, blk 118.......... 5 94

HIRSHFELD TRACT.

BLOCK 119

20601 C Pauling—In Hirshfeld Tract, w 26 ft of lot 8, blk 119 and imps.......... 1 63

20656 Chas M Halsey—In Hirshfeld Tract, lots 11 and 12, blk 119 and imps.......... 6 12

SATHER & ROBINSON TRACT

BLOCK A-121

20667 Agnes L Flemming—In Sather & Robinson Tract, lots 6 and 29, blk A-121, imps and pers prop.......... 6 69

BLOCK B-121.

20695 Margaret R Spreen—In Sather & Robinson Tract, lot 18, blk B-121 and imps.......... 1 92

20695 Minnie R Powell—In Sather & Robinson Tract, lot 20, blk B-121, and imps.......... 7 45

20700 G M Francis—Mortgagee's interest in Sather & Robinson Tract, lot 21, blk B-121.......... 13 59

BLOCK C-121

20712 H Mohns—In Sather & Robinson Tract, lot 4, 5, 6, 7, blk C-121.......... 9 34

JOHNSON TRACT

BLOCK 122

20721 W C Rarig—In Johnson Tract, lots 5 and 6 blk 122.......... 1 01

20727 Mary B Freeman—In Johnson Tract, pce of ld beg s l Lincoln ave 350 ft w fm Court st, th w 71 6-12 ft by 150 ft s, por blk 122, and imps.......... 1 55

20729 E H R Johnson—In Johnson Tract, pce of ld beg s l Lincoln ave 404 6-12 ft fm Court st, th w 50 ft by 150 ft s, por blk 122 and imps.......... 7 75

20754 G Garibaldi—Pce of ld beg at pt n l Lincoln ave 484 6-12 ft e fm w l 4 acre tract survey, th e 50 ft by 130 ft n, por blk 122, and imps.......... 10 97

20767 Home Building Company—Mortgagee's interest in a pce of ld beg at pt n line of Lincoln ave 100 ft e fm w l 4-acre tract survey, th e 50 ft by 130 ft n, por blk 122.......... 4 63

20769 H Morganstern—Pce of ld beg at pt n l Lincoln ave at w l of 4-acre tract survey, th e 50 by 130 ft n, por blk 122, and imps.......... 4 61

ALAMEDA STATION HOMESTEAD.

BLOCK D-124.

20875 Mary N Cutler—In Alameda Station Hd, pce ld beg at s l Buena Vista avenue 60 ft w fm Foley st th w 39 ft by 100 ft s, por lots 15 and 16, blk D-124 and imps.......... 83

HAYS & CAPERTON TRACT.

BLOCK A-125

20901 Maria Verbeck—In Hays and Caperton Tract, w 40 ft of lots 5 and 6, blk A-125, and imps...... 3 71

JENKS AND MEAD HOMESTEAD.

BLOCK 4-125.

20963 Mary N Cutler—In Jenks and Mead Hd, w 25 ft of lot 15, blk 4-125, and imps.......... 2 90

20072 H Gresens—In Jenks and Mead Hd, lot 17, blk 4-125 and imps 2 83

BLOCK 2-126.

21004 Mary A Young—Mortgagee's interest in Jenks and Mead Hd, lot 10, blk 2-126.......... 4 76

21005 F E Mason—In Jenks and Mead Hd, lots 11, 12, 17, 18 and s 100 ft of lots 13 and 14, and all except por assessed to N Ittenicker of lot 15, blk 2-126 imps and pers prop.......... 11 50

PANCOAST TRACT.

BLOCK 126.

21011 Henry W Wheeler—In Pancoast Tract, lot 5 and n 82½ ft lot 7, blk 126, and imps.......... 11 46

21011 Henry W Wheeler—In Pancoast Tract, pce of ld beg at pt w l Broadway 250 ft n fm Buena Vista ave, th n 8¾ ft, w 121 1-6 ft, n 26 ft, w 19½ ft, s 38 ft, e 140 1-6 ft to beg, por blk 126.......... 77

CHIPMAN TRACT.

BLOCK 2-127.

21025 Christian Zinn—In Chipman Tract, lots 4, 5, 6 and 7, blk 2-127.......... 9 23

HAYS & CAPERTON TRACT.

BLOCK 1-127.

21035 Alex Mackie—In Hays & Caperton Tract, lots 4 and 5, blk 1-127.......... 21 11

BLOCK 5-131.

21098 W G Marcy—In Hays & Caperton Tract, e 106 ft of lots 8, 9, 10, blk 5-131.......... 11 35

BLOCK 4-132.

21139 Helen W Shaner—In Hays & Caperton Tract, pce of ld beg at pt e l Broadway 147 ft s fm Santa Clara ave, th s 49 ft by 140½ ft e, por blk 4-132, imps and pers prop.......... 4 16

BLOCK 9-132.

21158 Dora S and Marcia A Clark—In Hays & Caperton Tract, lot 4, blk 9-132, and imps.......... 10 53

BLOCK 132.

21190 Wm Abjohn—Pce ld e l Broadway 210 ft s fm Central ave, th s 40 ft by 140 2-12 ft e, por blk 132, and imps.......... 6 65

HAYS & CAPERTON TRACT.

BLOCK 14-132.

21202 Thomas Linane—In Hays & Caperton ¼ acre lots, lots 1 and 2, blk 14-132, and imps.......... 1 67

21203 Thomas Linane—Pers prop...... 2 34

BLOCK 132.

21206 M C Flemming—Pce of ld e l Pearl st 210 ft s fm Central ave, th s 28 ft by 140 ft e, por blk 132, and imps.......... 2 14

21215 R and A Gibbons—Pce ld ne cor Pearl st and Encinal ave, th n 220 ft, e 169 ft, s 220 ft to Encinal ave, w 169 ft to beg, por blk 132, and imps.......... 2 85

21217 E and A Bannister—Pce of ld bd n by ld of J H Young, e by Versailles ave, s by Monroe st and w by ld of R and A Gibbons, por blk 132.. 29 13

ALAMEDA PARK HOMESTEAD.

BLOCK 3-133.

BLOCKS 34, 35, 36, 133

21291 W P Gibbons—In Alameda Park Hd, entire blks 34-35-6-Park Hd, entire blks 34, 35, 36, 133.......... 3 84

BLOCK 16-134.

21325 Jos Gottlieb—In Alameda Park Hd, sub survey, n 24 ft lot 2, blk 16-134.......... 3 11

21327 J B Foy—In Alameda Park Hd, sub survey, lot 3 and s 1 ft lot 2, blk 16-134, imps and and pers prop.......... 1 72

BLOCK 20-134.

21341 Sophia Isaacs—In Alameda Park Hd, n 47 ft of lot D, blk 20-134, and imps.......... 14 06

BLOCK 25-134.

21359 Annie R Cook—In Alameda Park Hd, lot C, blk 25-134, and imps.......... 4 15

BLOCK 22-134.

21375 Isabella L Miner—In Alameda Park Hd, lot B, blk 22-134...... 1 97

BLOCK 20-134.

21379 Geo W and Lulu B Davis—In Alameda Park Hd, pce of ld w l Park ave 48 1-12 ft s fm ne cor lot A, blk 20, Alameda Park Hd, th S 48 1-12 ft, w 177 11-12 ft, n 48 1-12 ft, e 157 10 12 ft to beg, por lots A and B, blk 20-134, and imps.......... 4 24

BLOCK 18-134.

21386 Bank of Alameda—Mortgagee's interest in Alameda Park Hd, lot B, blk 18-134...... 4 81

BLOCK 46-134.

21397 H S Dixon—In Alameda Park Hd, lot D, blk 46-134.......... 11 39

BLOCK 49-134.

21405 Robert W Baxter—In Alameda Park Hd, lot C, blk 49-134 and imps.......... 21 12

21405 Robert W Baxter—Pers prop... 2 34

BLOCK 51-134.

21413 G M Francis—Mortgagee's interest in Alameda Park Hd, n 35 ft of lot C, blk 51-134.......... 2 68

21414 G M Francis—Mortgagee's interest in Alameda Park Hd, n 35 ft of lot C, blk 51-134.......... 3 78

21415 Geo French—Mortgagee's interest in Alameda Park Hd, n 35 ft of lot C, blk 51-134.......... 1 35

BLOCK 52-134.

21419 Wm Carroll—In Alameda Park Hd, lot D, blk 52-134, and imps.......... 5 87

BLOCK 57-134.

21428 Allan Carr—In Alameda Park Hd, lot A, blk 57-134, and imps

BLOCK 29-134.

21477 Alameda Savings Bank—Mortgagee's interest in Alameda Park Hd, lot C, blk 29-134.......... 8 13

HAYS & CAPERTON TRACT

BLOCK 46-135.

21521 Geo C McConnell—In Hays & Caperton ¼ acre lots, pce of ld bd n by ld of M Biss, e by Broadway, s by ld of T C Morgan and w by ld of M A Howard, por blk 46-135, imps and pers prop.......... 2 35

21531 A J Burgner—Mortgagee's interest in Hays & Caperton Tract, pce of ld bd n by ld of M Biss, e by Broadway, s by ld of T C Morgan and w by ld of M A Howard, por blk 46-135.......... 6.

BLOCK 45-135.

21538 E Attredge—Mortgagee's interest in n pce ld w l Broadway 50 ft s fm se cor lot 44, Hays & Caperton ¼ acre lots, th s 50 ft by 140 2-12 ft w, por blk 45-135.......... 8 13

CRIST TRACT.

BLOCK 135.

21558 Pacific Improvement Co—In Crist Tract, all except s 10 ft of lot 1, blk 135.......... 15 56

HAYS & CAPERTON TRACT.

BLOCK 13-135.

21562 A L Halsey—In Hays & Caperton ¼ acre lots, lot 2, blk 13-125, imps and pers prop.......... 2 35

HASTINGS TRACT.

BLOCK 7-136.

21563 J H Douglas—Mortgagee's interest in Hastings Tract, lot 14, blk 7-136.......... 2 54

BLOCK 136.

21616 Emily Nager—In Hastings Tract, lots 20 and 21, blk 136, and imps.......... 5 01

21621 D T Sullivan—Pce ld s l San Jose ave 150 ft w fm Broadway, th w 70 ft by 150 ft s, por blk 136, imps and pers prop.... 3 54

BLOCK 4-136.

21638 Oakland Bank of Savings—Mortgagee's interest in Hays & Caperton ¼ acre lots, lot 2, blk 4-136.......... 2 60

LANDS ADJACENT (SUB SURVEY).

BLOCK A-137.

21656 Henry A Hebard—In lands adjacent (sub sur), lot 11, blk A-137.......... 2 79

21659 Henry A Hebard—In lands adjacent (sub survey), lots 14 and 15, blk A-137, and imps.... 1 84

BLOCK 43-137.

21673 Henry A Hebard—In lands adjacent, lot 14, blk 43-137.......... 1 86

BLOCK 44-137.

21707 M Stokes—In lands adjacent, e ½ of lot 20, blk 44-137, and imps. 5 58

BLOCK 5-140.

21956 S Isaacs—In lands adjacent, e 100 7-12 ft lot 7, n 8¾ ft of e 100 3-12 ft of lot 3, blk 5-140..... 34 69

BLOCK R-140.

21884 Edward P Fish—In lands adjacent, lot 4, blk R-140, and imps ... 2 63
21388 Mary Wolff—In lands adjacent, pce ld w l Park st 50 2-12 ft s fm San Antonio ave, th s 50 2-12 ft, w 117 6½-12 ft, n 50 ft, e 121 11-12 ft to beg, por blk R-140, and imps ... 16 81

BELLEVUE TRACT.

BLOCK B-142.

21950 O E Olsen—In Bellevue Tract, lot 7, blk B-142, and imps ... 2 00
21938 W T and J H Fair...—In Bellevue Tract, e 45 ft lots 2, 4, 6, blk B-142, and imps ... 5 36

BLOCK C-142.

22002 E N Clark—In Bellevue Tract, lots 8 and 10, blk C-142 ... 1 57
22020 Jennie M Young—In Bellevue Tract, lot 20, blk C-142, and imps ... 90

LANDS ADJACENT TO TOWN OF ENCINAL.

BLOCK I-143.

22038 John M Robertson—In lands adjacent, lot 11 in w ½ blk I-143 and imps ... 7 45

BLOCK R-143.

22081 J F Sublet—In lands adjacent, lot 3 in w ½ blk R-143, imps and pers prop ... 2 31

BLOCK P-143.

22137 Isabella West—In lands adjacent, lot 10 in w ½ blk P-143 and imps ... 1 50
22146 Home Seekers' Loan Assn—Mortgagee's interest in lands adjacent, lot 11 in w ½ blk P-143 ... 7 81
22171 German Savings and Loan Soc—Mortgagee's interest in lands adjacent, lot 12 and w ½ of lot 11 in e ½ blk P-143 ... 5 39

BLOCK C-144.

22240 Emanuel Levy—In lands adjacent, w 33 ft of lot 16 in e ½ blk C-144, imps and pers prop. 4 17

BLOCK D-144.

22254 R H Ingram—In lands adjacent, lot 14 and w ½ lot 13 in w ½ blk D-144, imps and pers prop ... 1 72

BLOCK 33-145.

22323 Ernest Pollerfen—In lands adjacent, lots 8 and 9, blk 33-145, and imps ... 9 59

BLOCK 34-145.

22357 Placer County Bank—Mortgagee's interest in lands adjacent, lots 8 and 9, blk 31-145 ... 32 21
22361 Annie G Miller—In lands adjacent, lot 10, blk 31-145, and imps ... 1 03

BLOCK 40-146.

22383 H L Rea—In lands adjacent, lot 6, blk 40-146, imps and pers prop ... 1 73

PIONEER HOMESTEAD.

BLOCK H-147.

22407 D B V Honario—In Pioneer Hd, lot 16 in w ½ blk H-147 ... 8 51

BLOCK O-147.

22475 E W Hill, Trustee—In Pioneer Hd, s 130 ft of lots 4 and 5 in w ½ blk O-147 ... 4 49
22476 A Borel—Mortgagee's interest in Pioneer Hd, s 130 ft of lots 4 and 5 in w ½ blk O-147 ... 11 41

BELLEVUE TRACT.

BLOCK D-147.

22532 Alameda Savings Bank—Mortgagee's interest in Bellevue Tract, lot 8, blk D-147 ... 16 85
22540 Blanche Coates—In Bellevue Tract, lots 13 and 14, blk D-147, imps and pers prop ... 3 56
22542 D H Mills—In Bellevue Tract, lot 16, blk D-147, and imps ... 14 07

PIONEER HOMESTEAD.

BLOCK E-148.

22622 A S Barber and A C Stoddard—In Pioneer Hd, lot 7 in w ½ blk E-148 ... 57
22642 A C Stoddard and A S Barber—In Pioneer Hd, lots 6 and 7 in e ½ blk E-148, imps and pers prop ... 37 17
22649 James Cameron—In Pioneer Hd, w ½ of lot 12 in e ½ blk E-148, and imps ... 5 91

LANDS ADJACENT.

BLOCK 18-149.

22677 S Vincent—In lands adjacent, e 30 ft of lot 15, blk 18-149, and imps ... 75

BLOCK 25-149.

22704 Mary R Mastick—In lands adjacent, lot 13, blk 25-149 ... 9 09
22705 Mary R Mastick—In lands adjacent—lots 14 and 15, blk 25-149 ... 4 59

BLOCK 20-149.

22753 Alice K Cooley—In lands adjacent, e ½ of lot 16, blk 20-149, imps and pers prop ... 1 72

BLOCK 22-149.

22778 C J Smiley—In lands adjacent, lot 13, blk 23-149, and imps ... 19 42
22778 C J Smiley—Pers prop ... 1 72

BLOCK 15-150.

22781 J M Rauer—Mortgagee's interest in lands adjacent, all except portion assessed to W H McDonald of block 15-150 ... 20 87
22782 W H McDonald—In lands adjacent, pce of ld e l Willow st 127½ ft n fm Clement ave, th n 127½ ft by 90 ft e, por lots 11, 12, 13, blk 15-150 ... 77
22783 Julia M Rauer—Mortgagee's interest in lands adjacent, pce of ld e l Willow st 127½ ft n fm Clement st, th n 127½ ft by 90 ft e, por lots 11, 12, 13, blk 15-150 ... 5 95
22784 J A Waymire—In lands adjacent, entire blk 23-150 ... 1 32

BLOCK 23-150.

22785 J M Rauer—Mortgagee's interest in lands adjacent, entire blk 23-150 ... 35 43

BLOCK 16-150.

22794 Julia F Kellogg—In lands adjacent, pce of ld n l Eagle ave 168 ft e fm Willow st, th e 42 ft by 150 ft n, por lots 6 and 7, blk 16-150, and imps ... 4 30
22794 Julia F Kellogg—Pers prop ... 4 17

BLOCK 27-150.

22797 J A Waymire—In lands adjacent, e ½ of blk 27-150, and imps ... 3 35
22799 Isabella A Taber—Mortgagee's interest in lands adjacent, e ½ blk 27-150 ... 7 12

BLOCK 17-150.

22802 J W Beatty—In lands adjacent, pce of ld s l Eagle ave 126 ft e fm Willow, th e 43 ft, s 150 ft, w 35 ft, n 22 6-12 ft, w 1 ft, n 125 ft to beg, por lots 14 and 15, blk 17-150, imps and pers prop ... 2 31

BLOCK 26-150.

22815 J A Waymire—In lands adjacent, w ½ of blk 26-150 ... 7 29
22821 J M Rauer—Mortgagee's interest in lands adjacent, w ½ of blk 26-150 ... 13 05
22822 J A Waymire—In lands adjacent, e ½ of blk 26-150 ... 2 20
22824 Isabella A Taylor—Mortgagee's interest in lands adjacent, e ½ of blk 26-150 ... 1 31

BLOCK G-151.

22847 George C Lewis—In lands adjacent, pce of ld e l Chestnut st 41 6-12 ft s fm Encinal ave, th s 25 ft by 100 ft e, por of w ½ blk G-151, and imps ... 10 24

PIONEER HOMESTEAD.

22864 T C Kenyon—In Pioneer Hd, lot 9 in e ½ blk G-151, imps and pers prop ... 5 39

LANDS ADJACENT.

BLOCK M-151.

22900 Ella E Foe—In lands adjacent, e 37½ ft of lot 15 in w ½ blk M-151, and imps ... 4 50

PIONEER HOMESTEAD.

22915 H F Marsh—In Pioneer Hd, lot 5 in e ½ blk M-151, imps and pers prop ... 2 96
22928 Raymond Huber—In Pioneer Hd, lots 7, 8 and 9 in e ½ of blk M-151, and imps ... 3 54

LANDS ADJACENT.

BLOCK N-151.

22943 Alameda Savings Bank—Mortgagee's interest in lands adjacent, lot 6 in w ½ blk N-151 ... 5 95
22955 Ella M Clark—In lands adjacent, s 75 ft of lots 17 and 18 in w ½ blk N-151, imps and pers prop ... 2 95

BLOCK 151.

22984 Walter Blake et al—Pce of ld s l Clinton ave 150 ft e fm Chestnut st, th e 50 ft by s to bay of San Francisco, por blk 151, and imps ... 9 65
22993 George P Parker—Pce of ld s l Clinton ave 383½ ft e fm Chestnut st, th e 33⅓ ft by s to bay of San Francisco, por blk 151 ... 5 65

LANDS ADJACENT.

BLOCK 8-152.

23031 E H Cardinet—In lands adjacent, lot 4, blk 8-152, and imps ... 2 67

PIONEER HOMESTEAD.

BLOCK F-152.

23101 C E Schaefer—Mortgagee's interest in Pioneer Hd, lot 1 in e ½ blk F-152 ... 14 84

LANDS ADJACENT.

BLOCK 6-153.

23208 Mary E Kearney—In lands adjacent, lot 10, blk 6-153, and imps ... 6 51

BLOCK 9-153.

23221 A D W Hickox—In lands adjacent, lot 3, blk 9-153, and imps ... 30 39
23221 A D W Hickox—Pers prop ... 4 17

BLOCK 1-154.

23243 M J Baddely—In lands adjacent, subdivision blocks 1, 2 and 3, w 40 ft of lot 8, blk 1-154 ... 1 76

BLOCK 2-154.

23261 Mutual Bldg and Invest Co—Mortgagee's interest in lands adjacent, in subdivision blocks 1, 2, 3, lot 1, blk 2-154 ... 6 65
23266 G W Frink—Mortgagee's interest in lands adjacent, subdivision blocks 1, 2, 3, lot 4, blk 2-154 ... 6 61

BLOCK 3-154.

23295 Geo T Wright—In lands adjacent, subdivision blocks 1, 2, 3, lot 8, blk 3-154 ... 88

BARTLETT 50 ACRE TRACT.

BLOCK 11-155.

23325 R Jones—In Bartlett 50 Acre Tract, pce ld sw cor San Antonio ave and Lafayette st, th w 44 ft by 150 ft s, por blk 11-155, imps and pers prop ... 6 60
23335 W T Garratt—In Bartlett 50 Acre Tract, pce of ld s l San Antonio ave 264 ft w fm Lafayette st, th w 40 ft by 150 ft s, por blk 11-155, and imps ... 1 79

BLOCK 14-155.

23376 C M Smith—In Bartlett 50 Acre Tract, lot 20, blk 14-155, imps and pers prop ... 4 17

BLOCK 15-155.

23382 A D Childress—In Bartlett 50 Acre Tract, lot 5, blk 15-155, imps and pers prop ... 2 34

BLOCK 17-155.

23407 R C Clapp—In Bartlett 50 Acre Tract, subdivision blocks 16, 17, 18, lot 7, blk 17-155, imps and pers prop ... 3 56

BLOCK 18-155.

23416 W T Garratt—In Bartlett 50 Acre Tract, subdivision blocks 16, 17, 18, lot 2, blk 18-155 ... 95
23418 W T Garratt—In Bartlett 50 Acre Tract, subdivision blks 16, 17, 18, lot 3, blk 18-155, and imps ... 1 80

BLOCK 3-156.

23452 Jennie C Cottrell—In Bartlett 50 Acre Tract, pce ld nw cor Alameda ave and Chestnut st, th w 72 ft, n 123 ft, w 36 ft, n 28 ft, e 108 ft, s 150 ft to beg, por blk 3-156, and imps ... 1 94
23452 Jennie C Cottrell—Pers prop ... 2 34

BLOCK 8-156.

23513 John M Robertson—In Bartlett 50 Acre Tract, pce ld sw cor Lafayette st and Encinal ave, th w 148 ft by 48½ ft s, por blk 8-156 ... 2 26

BLOCK 9-156.

23533 A E Lyons—In Bartlett 50 Acre Tract, pce ld e l Lafayette st 46 8-12 ft s fm Encinal ave, th s 46 8-12 ft by 108 ft e, por blk 9-156, and imps ... 4 26

OAK PARK TRACT.

BLOCK L-157.

23548 Hibernia Savings and Loan Soc—Mortgagee's interest in Oak Park Tract, pce of ld e l Grand st, 80 ft s fm San Antonio ave, th s 70 ft by 173 ft e, por blk L-157 ... 38 70

BARTLETT 50 ACRE TRACT.

BLOCK 16-157.

23573 Edith G Bush—In Bartlett 50 Acre Tract, subdivision blks 16, 17, 18, e 35 4-12 ft of lot 9, blk 16-157, imps and pers prop ... 2 34

BLOCK 4-158.

23602 Julia Sellier—In Bartlett 50 Acre Tract, lots 4 and 5, blk 4-158, and imps ... 22 32

OAK PARK TRACT.

BLOCK F-158.

23612 Geo H Bew—In Oak Park Tract, lots 3, 4 and n ½ of lot 5, blk F-158, and imps ... 16 61

BLOCK G-158.

23643 Pacific Coast Savings Soc—In Oak Park Tract, lot 6, blk G-158, and imps ... 19 97

BLOCK N-159.

23658 Alameda Savings Bank—Mortgagee's interest in Oak Park Tract, lot 5, blk N-159 ... 7 05

BLOCK D-160.

23753 Henry Mohns—In Oak Park Tract, pce ld w l Paru st, 85 ft s fm Alameda ave, th s 40 ft by 110 ft w, por blk D-160, and imps ... 1 86

TOWN OF ENCINAL.

BLOCK 35-161.

23809 Henry C Marsh—In Town of Encinal, w 23 ft of lot 1, blk 35-161, and imps ... 6 38
23870 Henry C Marsh—In Town of Encinal, lot 2 and e 2 ft of lot 1, blk 35-161, and imps ... 6 38

BLOCK 31-161.

23908 M Meetz—Mortgagee's interest pce of ld w l Lafayette st 57½ ft s fm Railroad ave, th s 50 ft by 108 ft w, por blk 31-161 ... 2 68
23909 Thomas K Stateler—Pce of ld sw cor Railroad ave and Lafayette st, th s 57½ ft by 108 ft w, por blk 31-161, and imps ... 2 43
23909 Thomas K Stateler—Pers prop. 3 56

BLOCK 32-161.

23919 Wm C and Granville L Savage, pce of ld e l Lafayette st, 249 6-12 ft n fm Santa Clara ave, th n 42 ft by 108 ft e, por blk 32-161, and imps ... 13 20

BLOCK 3-161.

23946 B F Dunham—Mortgagee's interest in a pce of ld n l Central ave, 100 ft e fm Union st, th e 50 ft by 207½ ft n, por blk 3-161 ... 4 74

TOWN OF ENCINAL.

BLOCK 58-162.

23974 L W Suelflohn—In Town of Encinal (sub survey), lots 13, 14, blk 58-162, and imps ... 1 02
23977 Ann Huxol—In Town of Encinal (sub survey), lot 15, blk 58-162, and imps ... 3 30

BLOCK 60-162.

23991 T A Bowen—Mortgagee's interest in Town of Encinal, s 50 ft of lots 5, 6, 7, 8, blk 60-162 ... 5 08
23998 E P Dennett—In Town of Encinal, lot 9 and n 25 ft of lots 1, 2, 3, 4, blk 60-162 ... 2 63

BLOCK 47-162.

24016 Encinal Savings Bank—Mortgagee's interest pce ld sw cor Eagle ave and Chestnut st, th s 155 ft by 108 ft w, por blk 47-162 ... 5 95
24021 Frederick Bammann—In Town of Encinal, pce of ld e l Lafayette st, 40 ft s fm Eagle ave, th s 40 ft by 108 ft e, por blk 47-162, and imps ... 1 26

BLOCK 48-162.

24028 Andrew R Jackson—In Town of Encinal, s 40 ft of lots 13 to 16, blk 48-162, and imps ... 10 84
24028 Andrew R Jackson—Pers prop ... 1 72

BLOCK 5-163.

24081 E E Preston et al—Pce of ld ne cor Grand st and Central ave, th e 50 ft, n 150 ft, e 100 ft, n 57½ ft, w 150 ft, s 207½ ft to beg, por blk 5-163 ... 12 27

FASKING'S PARK TRACT.

BLOCK 32-163.

21133 Ella Frost—In Fasking's Park Tract, resubdivision lot 32, lot 15, blk 32-163, and imps ... 3 14

TOWN OF ENCINAL.

BLOCK 37-163.

24141 Eugene Contunier—In Town of Encinal, lots 10, 13 to 16, blk 37-163, imps and pers prop ... 1 73

BLOCK 42-164.

24163 Mary C Shafer—In Town of Encinal, pce of ld se cor Buena Vista ave and Grand st, th s 60 ft by 108 ft e, por blk 42-164, and imps ... 2 79
24168 Dora Zahn—In Town of Encinal, lot 11 and s 20 ft lots 17 to 20, blk 42-164 ... 77

BLOCK 50-164.

24182 J E Fisher—In Town of Encinal, lots 3, 4, 5, blk 50-164, and imps ... 8 66
24186 Alla F Tyler—In Town of Encinal, lot 11, blk 50-164 ... 2 29
24187 H L Hill—Mortgagee's interest in Town of Encinal, lot 11, blk 50-164 ... 1 86

BLOCK 51-164.

24202 S McHenry—In Town of Encinal, lots 6, 7, 8, blk 51-164, and imps ... 1 12
24204 M W Whiteside—Mortgagee's interest in Town of Encinal, lots 6, 7, 8, blk 51-164 ... 14 96
24207 M M Whiteside—Mortgagee's interest in Town of Encinal, lots 9 and 10, blk 51-164 ... 6 26

BLOCK 55-164.

24223 Agnes C Lundquist—In Town of Encinal, pce of ld w l Grand st, 50 ft s fm Clement ave, th s 25 ft by 108 ft w, por blk 55-164, and imps ... 4 37
24224 H S Bridge—Mortgagee's interest in Town of Encinal, pce of ld w l Grand st, 50 ft s fm Clement ave, th s 25 ft by 108 ft w, por blk 55-164 ... 6 36

NORTON PROPERTY.

BLOCK 26-165.

24277 S Inac—In Norton property, lots 19, 20 and 31, blk 26-165 ... 13 10

BLOCK 25-166.

24316 F F Weston—Pce of ld bd n by R R ave, e by ld of Chas Ratto, s by ld of G Mayrisch and w by e l of Fitch Tract, por blk 25-166 ... 88

BLOCK 167.

24358 Lucien Simon—Mortgagee's interest in a pce of land sw cor Paru st and Buena Vista ave, th w 116 ft by 40 ft s, por blk 167 ... 3 70

PACIFIC LAND INV CO TRACT.

BLOCK 3-168.

24424 J F Duane—In Pacific Land Invest Co Tract, near Morton st station, lots 21, 22, blk 3-168 ... 18 88

BLOCK 6-169.

24448 G W Bennett—In Pacific Land Inv Co Tract, near Morton st station, lots 4, 5, blk 6-169, and imps ... 6 99
24448 G W Bennett—Pers prop ... 2 95
24450 Anna Mohns—In Pacific Land Investment Co's Tract, near Morton st station, lots 6, 7, 8, blk 6-169, and imps ... 13 44

BLOCK 16-170.

24476 Chas Lainer—In Teutonia Park Hd, pce of ld beg at a pt 273¼ ft n fm Kings ave and 252 11-12 ft w fm St Charles st, th n 61 ft, w 14 ft, sw 57½ ft, e 38 5-12 ft to beg, por blk 16-170 ... 1 65

POWERS TRACT.

BLOCK 25-173.

24546 Mary A Merchant—In Powers Tract, lot 9, blk 25-173, and imps ... 8 12

BLOCK 174.

24572 Johanna Von Der Horst—Mortgagee's interest in a pce of ld bd n by marsh ld, e by ld of Elizth Hardman, s by Buena Vista ave and w by Arbor st, por blk 174 ... 33 24

BLOCK E-174.

24692 N C Lassen—In Powers Tract, lots 11, 12, e 21 3-12 ft lot 8 and e 11 3-12 ft lot 10, blk E-174 ... 3 47

BLOCK H-174.

24644 Geo Fairchild—In Powers Tract, lot 6, blk H-174 ... 2 50

FITCH TRACT.

BLOCK 31-175.

24656 E A Kober—In Fitch Tract, lot 9, blk 31-175 ... 6 83
24657 Theo Meetz et al—Mortgagee's interest in Fitch Tract, lot 9, blk 31-175 ... 1 03

BLOCK B-176.

24673 The Bank of Alameda—In Fitch Tract, lot 21, blk B-176 ... 2 50

BLOCK C-176.

24698 Martha J Warren—In Fitch Tract, lot 20, blk C-176 ... 1 93

BLOCK A-177.

24734 Warner Land and Imp Co—In Fitch Tract, lot 21, blk A-177 ... 2 50

BLOCK 26-179.

24788 Mellie F Blatchly—In Fitch Tract, lot 18 and s 15 ft of lot 17, blk 26-179, and imps ... 2 68

BLOCK 32-180.

24803 Mary R Mastick—Pce of ld e l Morton st, 115 ft s fm Pacific ave, th s 35 ft by 150 ft e, por blk 32-180, imps and pers prop. 2 96

BLOCK 20-182.

24835 August Schrieber—In Fitch Tract, lots 25, 26 and n 15 ft of lot 27, blk 26-182, and imps ... 89
24846 J A and C Forbes—In Fitch Tract, lots 42, 43, blk 20-182, imps and pers prop ... 3 56

BLOCK 27-183.

24869 Emily J Mooney—In Fitch Tract, lots 27, 28, blk 27-183, and imps ... 15 39
24881 C M Halsey—In Fitch Tract, lot 43 and n ½ lot 42, blk 27-183, and imps ... 8 74

BLOCK A-184.

24899 Alfred J Van Drake—In Fitch Tract, pce of ld n l Pacific ave, 83 4-12 ft e fm Sherman st, th e 33 4-12 ft by 150 ft n, por blk A-184, imps and pers prop ... 1 73
24901 Lizzie Wolte—In Fitch Tract, pce of ld n l Pacific ave, 116 8-12 ft e fm Sherman st, th e 33 4-12 ft by 150 ft n, por blk A-184, imps and pers prop ... 1 73

FITCH & SHARON TRACT.

BLOCK 33-184.

24914 E A Kober—In Fitch & Sharon Tract, resub of blk 33, lot 6, and n 33⅓ ft of lot 10, blk 33-184, imps and pers prop ... 3 56

BLOCK 28-187.

24993 Wm and S Zell—Mortgagee's interest in Fitch Tract, lot 29 and e 15 ft lot 30, blk 28-187 ... 2 81

TAYLOR & PAGE TRACT.

BLOCK F-188.

25039 Felix Marcuse—In Taylor & Page Tract, resubdivision, pce of ld e l Bay st, 110 ft n fm Pacific ave, th n 40 ft, e 150 ft, s 12 ft, w 37 ft, s 28 ft, w 113 ft to beg, por blk F-188, and imps ... 56

BLOCK 188.

25063 Bank of Alameda—Mortgagee's interest in Page Tract, pce of ld w l Sherman st, 110 ft n fm Pacific ave, th n 40 ft, w 150 ft, s 12 ft, e 40 ft, s 28 ft, e 110 ft to beg, por blk 188 ... 7 45
25064 Mary R Mastick—In Page Tract, lot 8 and w ½ of lot 7, blk 188 ... 6 52

BLOCK E-189.

25082 Peter Ahlstrom—In Taylor & Page Tract, resubdivision, lot 9 and n 6 1-12 ft of lot 10, blk E-189, imps and pers prop ... 1 72

FITCH TRACT.

BLOCK 18-190.

25090 G C King—In Fitch Tract, pce ld s l Santa Clara ave, 61½ ft e fm St Charles st, th e 40 ft by 149 ft s, por blk 18-190, and imps ... 10 93

ENCINAL PARK TRACT.

BLOCK 191.

25157 Geo Goettinger—Mortgagee's interest in Encinal Park Tract, w 35 ft of lot 85, blk 191 ... 8 15

BLOCK 194.

25230 C E Dwinelle—In Encinal Park Tract, s 65 ft of lots 91, 92, blk 194 ... 1 32
25235 John C Wendt—In Encinal Park Tract, lots 94, 95, blk 194 ... 3 44
25247 Mary Maguire—In Encinal Park Tract, lot 104, blk 194, and imps ... 1 56
25247 Mary Maguire—Pers prop ... 2 95
25257 Elizabeth A Hamilton—In Encinal Park Tract, lot 109, blk 194, and imps ... 3 89
25257 Elizabeth A Hamilton—Pers prop ... 2 34
25267 C E Dwinelle—In Encinal Park Tract, lot 118, blk 194 ... 82
25274 C E Dwinelle—In Encinal Park Tract, lot 122, blk 194 ... 82
25285 D W Montgomery—Mortgagee's interest in Encinal Park Tract, lot 130, blk 194 ... 7 37
25292 S J Loop—In Encinal Park Tract, that por lying s of Kings ave of lot 138, blk 194 ... 2 51
25294 Charles A Hooper—In Encinal Park Tract, lot 140 and n 10 ft of lot 142, blk 194 ... 85
25295 Ellen C Sargent—Mortgagee's interest in Encinal Park Tract, lot 140 and n 10 ft of lot 142, blk 194 ... 8 14
25298 C E Dwinelle—In Encinal Park Tract, s 40 ft of lot 142, blk 194 ... 77
25299 Ellen C Sargent—Mortgagee's interest in Encinal Park Tract, s 40 ft of lot 142, blk 194 ... 5 95
25300 C E Dwinelle—In Encinal Park Tract, lots 144, 145, 146, 148 to 156, blk 194, and imps ... 14 51
25300 C E Dwinelle—Pers prop ... 2 95
25305 G Vignolo—In Encinal Park Tract, e 10 ft of lot 157, blk 194 ... 1 30
25306 G Vignolo—In Encinal Park Tract, w 20 ft of lot 158, blk 194 ... 1 70
25307 C E Dwinelle—In Encinal Park Tract, w 40 ft of lot 157, blk 194 ... 77
25309 Henry East—In Encinal Park Tract, w 30 ft of lot 159, blk 194 ... 1 23
25313 C E Dwinelle—In Encinal Park Tract, e 30 ft of w 40 ft of lot 160, blk 194 ... 1 51
25323 C E Dwinelle—In Encinal Park Tract, lot 166, blk 194 ... 77
25325 Helen E Wagner—In Encinal Park Tract, lot 167, blk 194, and imps ... 14 70
25333 Chas Lainer—In Encinal Park Tract, lot 173, also pce of ld s l Louisa st 220 ft e fm Caroline st, th e 30 ft, s 100 ft, e 10 62-100 ft, sw 55 63-100 ft, w 16 12-100 ft, n 150 ft to beg, por lots 174 and 179, blk 194 ... 95
25335 C E Dwinelle—In Encinal Park Tract, lots 175, 176, w 20 ft lot 174, e 60 ft of w 220 ft of lot 179, blk 194 ... 3 08
25337 D F McDonald—In Encinal Park Tract, lot 177, blk 194 ... 77
25339 C E Dwinelle—In Encinal Park Tract, lots 178 and w 160 ft of lot 179, blk 194 ... 1 10
25342 Chas Lainer—In Encinal Park Tract, pce ld beg at a pt on n l of lot 181, Encinal Park Tract, at intersection with Fitch line, th sw to Kings ave, th r a n to a pt on the n l of said lot 181, th e 61 40-100 ft to beg, por lots 181 to 183, blk 194. 1 93
25347 C E Dwinelle—In Encinal Park Tract, pce of ld bd e by w l of Caroline st (extended s), s and w by bay of San Francisco, n by w l of Fitch & Sharon Tract, por blk 194 ... 93

BLOCK 195.

25351 O L E Speedy—Pce of ld s l Santa Clara ave, 317 ft e fm McPherson st, th e 44 11-12 ft by 135 ft s, por blk 195, and imps ... 7 31

VISCHER TRACT.

BLOCK 195.

25379 Alameda Bldg and Loan Assn—Mortgagee's interest in Vischer Tract, lots 19, 20, blk 195 ... 11 41
25389 Alice A Relfe—In Vischer Tract, lots 39, 40, blk 195, and imps ... 9 18
25389 Alice A Relfe—Pers prop ... 2 34
25413 H C Campbell and T B Kent, Trustees—Mortgagee's interest in a pce ld s l Taylor ave, 333 ft e fm McPherson st, th e 41 ft by 148 11-12 ft s, por blk 195 ... 10 81

BLOCK D-195.

25456 J H Johnson—In Vischer Tract, w 120 ft of lot 7, blk D-195, imps and pers prop ... 1 72
25457 J C Siegfried, Trustee—Mortgagee's interest in Vischer Tract, w 120 ft of lot 7, blk D-195 ... 18 26

ENCINAL PARK TRACT.

BLOCK 196.

25463 Thomas Dowler—In Encinal Park Tract, pce of ld e l of Mastick court, 125 ft s fm R R ave, th s 33 4-12 ft by 70 ft e, por lot 4, blk 196, and imps ... 8 79
25526 Sophia M Magill—In Encinal Park Tract, pce of ld s l R R ave, 100 ft e fm Verdi st, th e 32 ft by 125 ft s, por lot 42, blk 196, imps and pers prop ... 2 95
25542 Laura Young—In Encinal Park Tract, lot 54, blk 196, and imps ... 12 62
25554 C E Dwinelle—In Encinal Park Tract, lot 61, blk 196 ... 2 07

CHAPIN TRACT.

BLOCK 2-197.

25569 J A Taylor—Mortgagee's interest in Chapin Tract, lots 7 and 8, blk 2-197 ... 6 65

BARTLETT TRACT, NEAR MASTICK.

BLOCK K-197.

25595 Wm G Stahl—In Bartlett Tract, near Mastick, pce of ld w l St Charles st, 50 ft s fm Eagle ave, th s 50 ft by 129 11-12 ft w, por lots 14, 15, 16, blk K-197. 6 23

BARTLETT 50 ACRE TRACT.

BLOCK M-197

25620 A Spiro—In Bartlett 50 Acre Tract, pce of ld nw cor R R ave and St Charles st, th w 33 3-12 ft by 150 ft n, por blk M-197, imps and pers prop ... 2 95

CHAPIN TRACT.

BLOCK 5-199.

25685 E F Herve—In Chapin Tract, lots 35 and 36, blk 5-199 ... 2 94

BLOCK 8-199.

25688 Annie Jillivich—In Chapin Tract, lots 3, 4, blk 8-199, and imps ... 44

OAK SHADE TRACT.

BLOCK 23-201

25757 J H Mooney—In Oak Shade Tract, lot 1, blk 23-201, and imps ... 5 04

BLOCK 24-203

25779 Bank of Alameda—Mortgagee's interest in Oak Shade Tract, lot 6, blk 24-203 ... 4 87

BLOCK 16-204.

25789 Mary Uhlig—Mortgagee's interest in a pce of ld n l Taylor ave, 167 ft w fm McPherson st, th w 50 ft by 110 ft n, por blk 16-204 ... 5 95

BLOCK 17-204.

25816 Frederick Brandt—In Oak Shade Tract, lots 11, 12, blk 17-204, and imps ... 13 10

BLOCK 26-205.

25842 Wm Kahn—Pce of ld s l R R ave, 301 ft e fm McPherson st, th e 37 ft by 100 ft s, por blk 26-205, imps and pers prop ... 1 72
25844 Max Horwinski Jr—Pce of ld s l R R ave, 267 ft e fm McPherson st, th e 37 ft by 100 ft s, por blk 26-205, imps and pers prop ... 4 17

BLOCK 206.

25853 Lizzie A Guion—Pce of ld n l Santa Clara ave, 200 ft e fm Prospect st, th e 40 ft by 137 6-12 ft n, por blk 206, imps and pers prop ... 1 72

BLOCK 207.

25909 Justin Oesterleischer—Pce of ld se cor Pacific ave and McPherson st, th s 113 ft, e 117 70-100 ft, s 37 35-100 ft, e 17 90-100 ft, n 151 35-100 ft, w 135 60-100 ft to beg, por blk 207, and imps ... 14 08
25910 L L Solomon—Mortgagee's interest in a pce of ld se cor Pacific ave and McPherson st, th s 114 ft, e 117 70-100 ft, s 37 35-100 ft, e 17 90-100 ft, n 151 35-100 ft, w 135 60-100 ft to beg, por blk 207 ... 4 57
25921 Samuel McHenry—Pce ld n l R R ave, 67 ft w fm Wood st, th w 33 ft by 100 ft n, por blk 207, and imps ... 1 15

BLOCK 208.

25930 Estate of J Johnson—Pce of ld bd n by Central ave, e by ld of T W Newell, s by bay of San Francisco, w by ld of P L I Co, por blk 208 ... 21 12

TIDE LANDS SURVEY.

25934 Susan Hays—In Tide Land Survey, all that por of lot 21, sec 11, 2 s, 4 w, lying w of a l parallel with and distant 320 ft fm w l of Prospect st, por blk 208 ... 3 36
25935 Mary A Harrison—Pce of ld s l Central ave, 470 ft w fm Prospect st, th w 85 ft by 150 ft s, por blk 208, and imps ... 8 52

BLOCK 209.

25959 Henry Kustel—Pce of ld s l R R ave, 743 5-100 ft w fm Prospect st, th w 86 8½-12 ft by 265 ft s, por blk 209, and imps ... 8 27
25959 Henry Kustel—Pers prop ... 2 04

BLOCK C-209.

25964 A R Denke—Pce of ld n l Haight ave, 130 ft e fm Webster st, th e 60 ft by 65 ft n, por blk C-209, and imps ... 2 46

BLOCK 209.

25971 A R Denke—Pce of ld s l Haight ave, 270 ft e fm Webster st, th e 30 ft by 132 6-12 ft s, por blk 209, and imps ... 56
25977 A R Denke—Pce of ld s l Haight ave, 180 ft e fm Webster st, th e 30 ft by 132 6-12 ft s, por blk 209, and imps ... 1 75

RIDDELL TRACT.

BLOCK C-209.

25992 D W Montgomery—Mortgagee's interest in Riddell Tract, w 100 ft lots 7 and 8, blk C-209 ... 9 10

BLOCK 210.

26043 E Bourguignon—Pce of ld w l Prospect st, 58 8½-12 ft s fm Santa Clara ave, th s 50 ft by 140 ft w, por blk 210, imps and pers prop ... 2 95
26056 E A Brown—Pce of ld s l R R ave, 160 ft w fm Prospect st, th w 160 ft by 265 ft s, por blk 210, imps and pers prop ... 3 56
26057 M Carnes—Mortgagee's interest in a pce of ld s l R R ave, 160 ft w fm Prospect st, th w 160 ft by 205 ft s, por blk 210 ... 44 04

MANN 2 ACRE TRACT.

BLOCK G-212.

26111 James Kelly and C Murray—In Mann 2 Acre Tract, lots 14, 15, 16, blk G-212 ... 5 58
26118 J M Hutchins—Mortgagee's interest in Mann 2-acre Tract, lot 12, blk G-212 ... 5 37

BLOCK 213.

26165 A R Denke—Pce of ld s l Santa Clara ave 230 ft w fm Webster st, th w 45 ft by 150 ft s, por blk 213, and imps ... 8 28
26175 P C Haley—Pce of ld ne cor 3rd ave and Taylor ave, th e 120 ft by 133 11-12 ft n, por blk 213, and imps ... 8 59
26179 J D McDonald—Pce of ld s l Taylor ave, 40 ft e fm 3rd ave, th e 40 ft by 120 ft s por blk 213 and imps ... 2 95
26181 Lucy A Martinez—Pce of ld s l Taylor ave, 80 ft e fm 3d ave, th e 40 ft by 120 ft s, por blk 213, imps and pers prop ... 1 72
26190 M C Lawton—Pce of ld s l Taylor ave, 332 7-12 ft w fm Webster st, th w 91 3-12 ft by 283 ft s, por blk 213 and imps ... 12 89

BLOCK 215.

26218 P B Berges—Pce of ld s l Pacific ave, 217½ ft w fm Webster st, th w 50 ft by 15 ft s, por blk 215 ... 1 64

BLOCK B-215.

26241 A R Denke—Pce of ld s l Buena Vista ave, 120 ft w fm Webster st, th w 92 6-12 ft by 50 ft s, por blk B-215 ... 2 23

SHEPARDSON TRACT.

26242 A R Denke—In Shepardson Tract, lots 10, 11, blk B-215 and imps ... 74

BLOCK D-216.

26269 Estate of S B King—In Shepardson Tract, lots 9 and 10, blk D-216 ... 6 23

BLOCK 218.

26296 J J Rauer—Pce of ld s l Central ave 60¼ ft e fm w l Second ave (if extended), th e 25 ft by s to the patent line, por blk 218, and imps ... 1 60
26297 J O Marks—Mortgagee's interest in a pce of ld s l Central ave 60¼ ft fm w l Second ave (if extended), th e 25 ft by s to the patent line, por blk 218 ... 2 15
26298 M McGinness—Pce of ld s l Central ave 85¼ ft e fm w l of Second ave (if extended) th e 66⅔ ft by s 185 ft to Bay of San Francisco, por blk 218, and imps ... 5 80

BLOCK 219.

26329 Mark A Miller—Pce of tide land bd n by highland of Alameda, e and s by land of M Crooks and w by ld of P Kiernan, por blk 219 ... 2 79

VICTOR RUTHARDT PROPERTY.

BLOCK 220.

26346 A Schreiber—Mortgagee's interest in Victor Ruthardt Property in sub of lot 1; also lot 13, blk 220 and imps ... 1 60
26352 John C Wendt—In Victor Ruthardt Property, in sub of lot 4, lots 16 and 17 blk 220 ... 8 22
26362 Unknown Owner—In Victor Ruthardt Property, in sub of lot 5, fractional lot 9, blk 220 ... 2 79

TEUTONIA HOMESTEAD.

26379 C P Hoepner—Mortgagee's interest in Teutonia Hd No 1, sub of lot 7, pce of ld n line Santa Clara ave 61 4-12 ft w from Encinal st, th w 40 ft by 150 ft n, por blk 220 ... 77
26413 F L Ellis—In Teutonia Hd No 1 sub of lot 11, lot 24, blk 220, and imps ... 14 53

MAP OF MEETZ PROPERTY.

BLOCK 221.

26485 W J Lindow—In map of Meetz property, pce of ld n line Pacific ave 536 35-100 ft w from Chipman and Aughinbaugh line, th w 30 ft by 150 ft n, por blk 221, and imps ... 11 67
26491 John Harrington—In map of Meetz property, lots 33 and 34, blk 221 ... 4 36

DAMON'S WEST END TRACT.

BLOCK 222.

26498 J H Perkins—In Damon's West End Tract, lot 5 in w ½ blk C-222, imps and pers prop ... 1 76

BLOCK 223.

26586 A C Lassen—Pce of ld n line Santa Clara ave 459¼ ft w from 2nd ave, th w 116 8½-12 ft by 111 3-12 ft n, por blk 223 .. 1 45

WOODWARD'S SURVEY.

BLOCK 224.

26611 C E Dwinelle—In Woodward's survey of 1-acre lots, lot 10, blk 224 ... 6 84
26613 N. Clark & Sons—In Woodward's survey of 1-acre lots, pce of ld beg at the ne cor lot 8, th n to Pacific av, th w to a pt, th E to beg, por lot 8, blk 224 ... 2 22

RE-SUBDIVISION HAIGHT TRACT.

BLOCK A-226.

26637 Margaret Ryder—In Resubdivision of Haight Tract, lots 26, 27, 28, blk A-226, and imps ... 7 [illegible]
26638 Bacon Land and Imp Co—Mortgagee's interest in Resubdivision of Haight Tract, lots 26, 27 and 28, blk A-226 ... 5 34
26646 A A Scheuer—In Resubdivision of Haight Tract, lot 32, blk A-226, and imps ... 1 74
26649 S L and Rufus N Grant—In Resubdivision of Haight Tract, lots 35 and 36, blk A-226, and imps ... 4 71
26649 S L and Rufus Grant—Pers prop ... 1 72

BLOCK B-226.

26653 Margaret Ryder—In resubdivision of Haight Tract, lots 4 and 5, blk B-226 ... 2 94
26654 Bacon Land and Imp Co—Mortgagee's interest in Resubdivision of Haight Tract, lots 4 and 5, blk B-226 ... 1 59

TOWN OF WOODSTOCK.

BLOCK 21-229.

26705 California Title Insurance and Trust Co.—Mortgagee's interest in Town of Woodstock, s 75 ft of lots 1 and 2, blk 21-229 ... 6 78

BLOCK 32-229.

26711 Nancy Ryan—In Town of Woodstock, lot 1, blk 32-229 ... 1 64
26712 Cora V Orr—In Town of Woodstock, lots 2 and 11, blk 32-229, and imps ... 5 40
26724 E Chauterland—In town of Woodstock, lot 3, blk 32-229 .. 1 36

BLOCK 16-236.

26750 John Gooby—In Town of Woodstock, lots 6 to 12, blk 16-236, and imps ... 20 54

TIDE LANDS SURVEY.

26780 Emma Allardt—In Tide Land Survey, sec 12 s, 4 w, lot 7, and all except por assessed to Encinal Boat Club of lot 8 ... 4 51
26783 T F Kennedy—In Tide Land Survey, sec 13, 2 s, 4 w lot 19 .. 1 64
26788 Clara B Porter et al—In Tide Land Survey, sec 18, 2 s, 3 w, lot 30, contg 9 21-100 acres ... 1 05
26788 Clara B Porter et al.—In Tide Land Survey, sec 19, 2 s, 3 w, lot 2, 50-100 of an acre ... 1 08
26802 M E Flatt—In Tide Land Survey, sec 19, 2 s, 3 w, s ½ lot 28, contg 10 acres ... 2 23
26803 M E Flatt—In Tide Land Survey, sec 30, 2 s 3 w, n ½ of lots 3, 4, 5 and por lot 14, lying n of road, contg 34 20-100 acres. 6 24
26823 N J Martinache—In Tide Land Survey, sec 30, 2 s, 3 w, n ½ of lot 15, contg 10 50-100 acres. 2 79
26825 Hannah C Bailey—In Tide Land Survey, sec 25, 2 s, 4 w, lot 15, contg 20 acres ... 1 65
26831 F Kennedy—In Tide Land Survey, sec 11, 2 s, 4 w, lot 31, contg 25 acres ... 78
26832 Eliza Baum et al—In Tide Land Survey, sec 11, 2 s, 4 w, lot 32, contg 100 acres ... 1 65
26833 Aughinbaugh and Dwinelle—In Tide Land Survey, sec 11, 2 s, 4 w, fractl lot 1, contg 25 acres ... 78
26835 I C Bateman—An undivided interest in [illegible] bd n and e by Oakland harbor, s by Highland and Alameda and w by bay of San Francisco, contg 1 acre ... 5 93
26846 F J Page—An undivided interest in a tract of marsh ld bd n and e by Oakland harbor, s by high ld of Alameda, and w by bay of San Francisco, containing 6 acres ... 21 12
26851 J A Waymire—An undivided interest in a tract of marsh ld bd n and e by Oakland harbor, s by high ld of Alameda and w by bay of San Francisco, contg 7 acres ... 1 01
26852 J J Rauer—Mortgagee's interest in an undivided interest in a tract of marsh ld, bd n and e by Oakland harbor, s by high ld of Alameda and w by bay of San Francisco, 7 acres ... 11 19
26853 Charles P Wilte—An undivided interest in a tract of marsh ld bd n and e by Oakland harbor, s by high ld of Alameda, w by bay of San Francisco, 2 acres ... 10 81

BERKELEY.

I M WENTWORTH BOOT & SHOE CO'S TRACT.

28004 Angel B Soto—In map of the I M Wentworth Boot & Shoe Co's Tract, lot 7, blk 1 ... 1 68
28004 Angel B Soto—In map of the I M Wentworth Boot & Shoe Co's Tract, lot 8, blk 1 ... 1 69

BERKELEY LAND & TOWN IMPROVEMENT ASSOCIATION TRACT "B."

28032 A A Fink—In Berkeley Land & Town Improvement Association Tract "B," lot 20, blk 12 ... [illegible]

I M WENTWORTH BOOT & SHOE CO'S TRACT.

28075 S F Green—In map of the I M Wentworth Boot & Shoe Co's Tract lot 26, blk 20 ... 1 29
28079 Geo Hawley—In map of the I M Wentworth Boot & Shoe Co's Tract, lot 16, blk 21, and imps ... 3 04
28097 C and H Vest—In map of the I M Wentworth Boot & Shoe Co's Tract lots 24 and 25, blk 21, and imps ... 1 80
28114 Jules Wiesenhaven—In map of the I M Wentworth Boot & Shoe Co's Tract, lot 15, blk 26. 1 29

BERKELEY LAND & TOWN IMPROVEMENT ASSOCIATION TRACT "B."

28159 Clorinda P Raleigh—In Berkeley Land & Town Improvement Association Tract "B," lots 8 to 15, blk 30 ... 1 04
28161 C P Raleigh—In Berkeley Land & Town Improvement Association Tract "B," lot 19, blk 30 ... 19
28161 C P Raleigh—In Berkeley Land & Town Improvement Association Tract "B," lot 20, blk 30 ... 89
28161 C P Raleigh—In Berkeley Land & Town Improvement Association Tract "B," lot 16, blk 30 ... 89
28166 R Ludwig—Mortgagee's interest in Berkeley Land & Town Improvement Association Tract "B," n 50 ft of lots 1 to 10, blk 31 ... 4 79
28174 Robert Stewart—In Berkeley Land & Town Improvement Association Tract "B," lots 1 to 16, blk 32, and imps ... 1 4[illegible]
28189 Robert Stewart—In Berkeley Land & Town Improvement Association Tract "B," lot 33, blk 32 ... 63
28189 Robert Stewart—In Berkeley Land & Town Improvement Association Tract "B," lot 34, blk 32 ... 64
28212 H and C Muglinckey—In Berkeley Land & Town Improvement Association Tract "B," lot 30, blk 34 ... 1 29
28217 Hannah Noble—In Berkeley Land & Town Improvement Association Tract "B," lot 9, blk 35 ... 89
28217 Hannah Noble—In Berkeley Land & Town Improvement Association Tract "B," lot 10, blk 15, and imp ... 5 32
28221 R Percy Wright—In Berkeley Land & Town Improvement Association Tract "B," lot 18 blk 35 ... 2 07
28221 R Percy Wright—In Berkeley Land & Town Improvement Association Tract "B," lot 19 blk 35 ... 1 68
28221 R Percy Wright—In Berkeley Land & Town Improvement Association Tract "B," lot 20 blk 35 ... 1 68
28237 A Hofenberg—In Berkeley Land & Town Improvement Association Tract "B," lot 29, blk 36 ... 2 06
28245 Eliza Scott—In Berkeley Land & Town Improvement Association Tract "B," lot 14 blk 37 ... 1 28
28250 Robt Mather Jr—Mortgagee's interest in Berkeley Land & Town Improvement Association Tract "B," lots 20, 21 and 22, blk 37 ... 2 53
28260 Harrison G Otis—In Berkeley Land & Town Improvement Association Tract "B," lot 11, blk 38 ... 76
28260 Harrison G Otis—In Berkeley Land & Town Improvement Association Tract "B," lot 12, blk 38 ... 77
28263 Margaret B Warford—In Berkeley Land & Town Improvement Association Tract "B," lot 30, blk 38 ... 76
28268 Margaret B Warford—In Berkeley Land & Town Improvement Association Tract "B," lot 31, blk 38 ... 77
28280 Amelia de Raphael—In Berkeley Land & Town Improvement Association Tract "B," lot 26, blk 44 ... 1 23
28280 Amelia de Raphael—In Berkeley Land & Town Improvement Association Tract "B," lot 27, blk 44 ... 1 08
28323 Mildred E Richards—In Berkeley Land & Town Improvement Association Tract "B," lot 30, blk 48 ... 1 29
28323 Mildred E Richards—In Berkeley Land & Town Improvement Association Tract "B," lot 31, blk 48 ... 1 29
28323 Mildred E Richards—In Berkeley Land & Town Improvement Association Tract "B," lot 32, blk 48 ... 1 29
28348 W Frank—Mortgagee's interest in Berkeley Land & Town Improvement Association Tract "B," lots 1 to 4 inc, blk 54 ... 1 81
28368 Anatole Ehret—In Berkeley Land & Town Improvement Association Tract "B," lots 14 to 27, blk 54, and imps ... 11 44
28401 Alice H Wait—In Berkeley

Land & Town Improvement Association Tract "B," lot 2, blk 57...... 1 65

28401 Alice H Walt—In Berkeley Land & Town Improvement Association Tract "B," lot 3, blk 57...... 1 68

28401 Alice H Walt—In Berkeley Land & Town Improvement Association Tract "B," lot 4, blk 57...... 1 68

28401 Alice H Walt—In Berkeley Land & Town Improvement Association Tract "B," lot 5, blk 57...... 1 68

28401 Alice H Walt—In Berkeley Land & Town Improvement Association Tract "B," lot 6, blk 57...... 1 68

28401 Alice H Walt—In Berkeley Land & Town Improvement Association Tract "B," lot 7, blk 57...... 1 68

28401 Alice H Walt—In Berkeley Land & Town Improvement Association Tract "B," lot 8, blk 57...... 1 68

28401 Alice H Walt—In Berkeley Land & Town Improvement Association Tract "B," lot 9, blk 57...... 1 68

28401 Alice H Walt—In Berkeley Land & Town Improvement Association Tract "B," lot 10, blk 57...... 2 07

28401 Alice H Walt—In Berkeley Land & Town Improvement Association Tract "B," lot 11, blk 57...... 1 68

28401 Alice H Walt—In Berkeley Land & Town Improvement Association Tract "B," lot 12, blk 57...... 1 68

28401 Alice H Walt—In Berkeley Land & Town Improvement Association Tract "B," lot 13, blk 57...... 1 68

28401 Alice H Walt—In Berkeley Land & Town Improvement Association Tract "B," lot 14, blk 57...... 1 68

28401 Alice H Walt—In Berkeley Land & Town Improvement Association Tract "B," lot 15, blk 57...... 1 68

28401 Alice H Walt—In Berkeley Land & Town Improvement Association Tract "B," lot 16, blk 57...... 1 68

28401 Alice H Walt—In Berkeley Land & Town Improvement Association Tract "B," lot 17, blk 57...... 1 68

28401 Alice H Walt—In Berkeley Land & Town Improvement Association Tract "B," lot 18, blk 57...... 2 07

28401 Alice H Walt—In Berkeley Land & Town Improvement Association Tract "B," lot 19, blk 57...... 1 68

28401 Alice H Walt—In Berkeley Land & Town Improvement Association Tract "B," lot 20, blk 57...... 1 68

28401 Alice H Walt—In Berkeley Land & Town Improvement Association Tract "B," lot 21, blk 57...... 1 68

28401 Alice H Walt—In Berkeley Land & Town Improvement Association Tract "B," lot 22, blk 57...... 1 68

28401 Alice H Walt—In Berkeley Land & Town Improvement Association Tract "B," lot 23, blk 57...... 1 68

28401 Alice H Walt—In Berkeley Land & Town Improvement Association Tract "B," lot 24, blk 57...... 1 68

28401 Alice H Walt—In Berkeley Land & Town Improvement Association Tract "B," lot 25, blk 57...... 1 68

28401 Alice H Walt—In Berkeley Land & Town Improvement Association Tract "B," lot 26, blk 57...... 1 68

28401 Alice H Walt—In Berkeley Land & Town Improvement Association Tract "B," lot 27, blk 57...... 2 07

28403 Alice H Walt—In Berkeley Land & Town Improvement Association Tract "B," lot 30, blk 57...... 1 68

28403 Alice H Walt—In Berkeley Land & Town Improvement Association Tract "B," lot 31, blk 57...... 1 68

28403 Alice H Walt—In Berkeley Land & Town Improvement Association Tract "B," lot 32, blk 57...... 1 68

28403 Alice H Walt—In Berkeley Land & Town Improvement Association Tract "B," lot 33, blk 57...... 1 68

28403 Alice H Walt—In Berkeley Land & Town Improvement Association Tract "B," lot 34, blk 57...... 1 68

28452 E F Niehaus—In Berkeley Land & Town Improvement Association Tract "B," sub blk H, that por lying e of tide land survey of lots 21 to 31, blk H... 2 80

28501 F Wilkes—In Berkeley Land & Town Improvement Association Tract "B," lot 21, blk 63, and imps...... 3 40

28520 N E Williams—In Berkeley Land & Town Improvement Association Tract "B," lot 19 and s 6 ft of lot 20, blk 65, imps and pers prop...... 2 10

28522 Caroline Ramelsberg—In Berkeley Land & Town Improvement Association Tract "B," n 11 ft of lot 20 and s 4 ft of lot 21, blk 65, and imps...... 4 23

28529 Mary E Riley—In Berkeley Land & Town Improvement Association Tract "B," n 75 ft of lots 1 and 2, blk 66...... 3 65

28532 Miss L E Waite—In Berkeley Land & Town Improvement Association Tract "B," lot 6, blk 66...... 1 17

28580 C Hendricks—Mortgagee's interest in Berkeley Land & Town Improvement Association Tract "B," lot 13, except por assessed to Hayward, blk 72...... 11 27

28610 C W Davis—In Berkeley Land & Town Improvement Association Tract "B," lot 5, blk 74, and imps...... 5 18

28630 J J de Silva—In Berkeley Land & Town Improvement Association Tract "B," e ½ of lot 11, blk 75, imps and pers prop.. 2 16

28637 Thos Darcy—In Berkeley Land & Town Improvement Association Tract "B," s 30 ft of lot 1, blk 76...... 2 07

28643 A and A S Thienger—In Berkeley Land & Town Improvement Association Tract "B," lots 10 and 11, blk 76, imps and pers prop...... 3 16

28651 P Van Hoeter—In Berkeley Land & Town Improvement Association Tract "B," lot 18, blk 76...... 1 97

28658 P Monroe—In Berkeley Land & Town Improvement Association Tract "B," lot 6, blk 77... 4 41

28659 P Monroe—In Berkeley Land & Town Improvement Association Tract "B," lot 7, blk 77, imps and pers prop...... 2 15

28677 Geo L Payne—In Berkeley Land & Town Improvement Association Tract "B," lot 4 blk 78...... 4 85

28682 Geo Seque—Mortgagee's interest in Berkeley Land & Town Improvement Association Tract "B" lot 7, blk 78...... 3 50

28721 Mary L Reynolds—In Berkeley Land & Town Improvement Association Tract "B," lot 1, blk 82, and imps...... 1 46

28727 Thos F Handerkin—In Berkeley Land & Town Improvement Association Tract "B," lot 2, blk 82, and imps...... 1 56

28740 Trustees of First Presbyterian Church of West Berkeley—In Berkeley Land & Town Improvement Association Tract "B," lots 7 and 8, blk 83, and imps...... 7 19

28754 Byron I Turner—In Berkeley Land & Town Improvement Association Tract "B," lot 3, blk 84, imps and pers prop 3 15

28757 Mary Barry—In Berkeley Land & Town Improvement Association Tract "B," lot 5, blk 84 4 03

28757 Mary Barry—In Berkeley Land & Town Improvement Association Tract "B," lot 6, blk 84 4 45

28757 Mary Barry—In Berkeley Land & Town Improvement Association Tract "B," that por lying n of Strawberry creek of lot 9, blk 84...... 5 22

28801 Sophia S Simpson—In Berkeley Land & Town Improvement Association Tract "B," pce ld nw cor 5th st and University ave, th n 100 ft by 140 ft w, por blk 87, and imps...... 32 05

28812 D Cotton—In Berkeley Land & Town Improvement Association Tract "B," undiv ½ int in n 100 ft of lots 4 and 5, blk 89, and imps...... 7 18

28812 D Cotton—Pers prop...... 17 00

28860 Wm Handerkin—In Berkeley Land & Town Improvement Association Tract "B," lot 18, blk 92, and imps...... 3 44

28861 C Houette—Mortgagee's interest in Berkeley Land & Town Improvement Association Tract "B," lot 18, blk 92, and imps...... 4 21

28866 A C Freeman—In Berkeley Land & Town Improvement Association Tract "B," lot 7, blk 93...... 4 45

28913 Chris Socher—In Berkeley Land & Town Improvement Association Tract "B," pce of ld beg at a point on the w l of 8th st 150 ft s fm University ave, th s 25 ft, w 102 ft, n about 25 ft, e 97 ft, to beg, por blk 97, imps and pers prop...... 2 17

28924 Chris Johnson—In map of the Sisterna Tract, lot 19, blk 57... 6 26

28945 E J L Monterichard et al—In Berkeley Land & Town Improvement Association Tract "B," pce of ld beg at a point on the s l of University ave 50 ft e fm 9th st, th e 60 ft by 100 ft deep s, por blk 99, and imps...... 20 57

28945 E J Monterichard et al—Pers prop...... 2 98

28949 Thos Commerford—Mortgagee's interest in Berkeley Land & Town Improvement Association Tract "B," pce of ld beg at the sw cor of University ave and 10th st, th w 50 ft by 100 ft deep s, por blk 99...... 19 02

28953 F F Weston—In Berkeley Land & Town Improvement Association Tract "B," pce of ld beg at a point on the n l of Addison st 4 3-12 ft w fm 10th st, th n 100 ft to 10th st, th s on 10th st to n l of Addison st, th w to beg, por blk 99.... 1 29

28971 Ygnacia Estuardo—In Berkeley Land & Town Improvement Association Tract "B," pce of ld beg at a point on the w l of San Pablo ave 175 ft s fm University ave, th s 25 ft by 135 ft deep w por blk 100...... 2 25

28978 Cary Howard—In Berkeley Land & Town Improvement Association Tract "B," pce of ld beg at a point on the n l of Addison st 100 ft w fm San Pablo ave, th w 42 6-12 ft by 100 ft n, por blk 100...... 8 39

ALLSTON TRACT.

28997 M A Hallahan—Mortgagee's interest in Allston Tract, lots 24, 25, blk 101...... 2 74

29007 F F Weston—In Allston Tract, e 8 6½-12 ft of lot 6, blk 102..... 1 29

SISTERNA TRACT.

29032 Henry Campe—In map of the Sisterna Tract, lot 6, blk 105, and imps...... 1 20

29040 Theo Holtz—In map of the Sisterna Tract, pce of ld beg at a point on the e l of 6th at 50 ft n fm Allston st, th n 50 ft by 120 ft e, por blk 105, and imps...... 6 50

BERKELEY LAND & TOWN IMPROVEMENT ASSOCIATION TRACT "B."

29071 John Hansen—In Berkeley Land & Town Improvement Association Tract "B," lot 1, blk 107...... 4 41

29076 Henry Struhm—In Berkeley Land & Town Improvement Association Tract "B," lot 6, blk 107, imps and pers prop...... 2 17

BERKELEY LAND & TOWN IMPROVEMENT ASSOCIATION TRACT "A."

29083 John Dillon—In Berkeley Land & Town Improvement Association Tract "A," pce of ld beg at a point on the n l of Allston st 100 ft e fm 4th st, th e 50 ft, n 100 ft, w 25 ft, s 6 ft, w 25 ft, s 94 ft to beg, por lot 14, blk 107, and imps...... 5 08

BERKELEY LAND & TOWN IMPROVEMENT ASSOCIATION TRACT "B."

29149 Mary Barry—In Berkeley Land & Town Improvement Association Tract "B," lot 19, blk 114...... 4 02

29163 J J Rauer—In Berkeley Land & Town Improvement Association Tract "B," lot 19, blk 115...... 1 71

29163 J J Rauer—In Berkeley Land & Town Improvement Association Tract "B," lot 20, blk 115...... 1 57

29186 Henry Habon—In Berkeley Land & Town Improvement Association Tract "B," lots 22, 23, blk 116...... 1 57

29188 M Marsh—Mortgagee's interest in Berkeley Land & Town Improvement Association Tract "B," lots 22, 23, blk 116.. 8 50

ALLSTON TRACT.

29222 A N M Schulz—In Allston Tract, e 20 ft of lot 4, lots 5, 6, blk 119, imps and pers prop.... 2 17

BERKELEY LAND & TOWN IMPROVEMENT ASSOCIATION TRACT "B."

29243 P McGinness—In Berkeley Land & Town Improvement Association Tract "B," lot 20, blk 119...... 1 71

29253 M L Shimmins—Mortgagee's interest in Berkeley Land & Town Improvement Association Tract "B," lots 14, 15, blk 120...... 18 22

29261 Louis Blank—Mortgagee's interest in Berkeley Land & Town Improvement Association Tract "B," that por lying n of Raymond Tract of lot 25, blk 121...... 10 33

RAYMOND TRACT.

29270 Louisa Goetz—In Raymond Tract, s 50 ft of lot 20, blk 121...... 1 44

29277 Yerba Buena Mutual Building and Loan Assn—Mortgagee's interest in Raymond Tract, n 22 ft of lot 24, and that por lying s of Berkeley Land & Town Improvement Association Tract "B" of lot 25, blk 121...... 11 89

29296 C T Roach—In Raymond Tract, n 10 ft of lot 21, s 30 ft of lot 22, blk 122...... 2 30

29366 Henry Putman—In Raymond Tract, lot 10, blk 126...... 1 30

29368 Jane O'Neil—In Raymond Tract, lots 12, 13, 14, blk 126, imps and pers prop...... 2 17

29370 S R Isaacs—In Raymond Tract, lots 15, 16, blk 126, imps and pers prop...... 2 16

29381 Maria Mervy—In Raymond Tract, lot 25, blk 126...... 1 30

29381 Maria Mervy—In Raymond Tract, lot 26, blk 126, and imps...... 6 10

29393 H Hamerston—In Raymond Tract, lot 11, blk 127...... 1 30

29408 B E Dutton—In Raymond Tract, n 21 ft of lot 24 and s 11 ft of lot 25, blk 127...... 3 65

29420 J Christiansen—In Raymond Tract, e 32 ft of lot 17, blk 128. 1 69

29421 Ole Olsen—In Raymond Tract, w 18 ft of lot 17 and e 14 ft of lot 18, blk 128...... 1 70

AVERY TRACT.

29460 Ida Yost—In Corrected map of the Avery Tract, lot 6, blk 132. 2 45

29487 A Wahlstrom—In Corrected map of the Avery Tract, lots 13 to 18, blk 133...... 1 07

HAFT TRACT.

29556 J Schunck—In Haft Tract, lot 4, blk 135, and imps...... 5 60

29556 J Schunck—In Haft Tract, n 15 ft of lot 5, blk 135...... 1 69

29563 A C M Madsen—In Raymond Tract, s 16 ft of lot 26 and fractional lot 25, blk 136...... 3 28

29577 H M Madsen—In Corrected map of the Avery Tract, n 20 ft of lot 31, blk 136...... 2 07

29579 Leonardo Ravani—In Haft Tract, lot 4, blk 136...... 2 45

29580 J Ravani—In Haft Tract, lot 5, blk 136...... 2 46

29581 Paul Ribolsi—In Haft Tract, lot 6, blk 136...... 2 44

29600 Catherine Slattery—In Haft Tract, lot 4, blk 137...... 1 18

29610 Catherine Slattery—In Haft Tract, lots 5, 6, blk 137, and imps...... 1 41

AVERY TRACT.

29625 L H Dittman—In Corrected map of the Avery Tract, n 10 ft of lot 31 and lot 32, blk 138.... 3 25

BRYANT TRACT.

29690 Conrad Flugler—In Bryant Tract, lot 3, blk G, imps and pers prop...... 2 16

29710 F Hager—In Bryant Tract, lot 24, blk H...... 2 06

29712 John A Jorgensen—In Bryant Tract, lot 27, blk H, imps and pers prop...... 2 17

29744 Juan Ysunza—In plot 62, pce of ld beg at a pt 791 88-12 ft n fm s l if plot 62 and 150 ft e fm San Pablo ave, th e about 30 ft, s about 194 11-12 ft, w 15 ft, n about 193 ft to pt of beg...... 2 86

29745 Ysmael Ysunza—In plot 62, pce of ld beg at a point 791 8-12 ft n fm s l plot 62 and 150 ft e fm San Pablo ave, th n 40 ft by 33 ft e...... 87

29750 Andrew Linden—In plot 62, pce of ld beg at a point on the e l of San Pablo ave 518 ft n fm s l of plot 62, th n 25 ft by 150 ft deep e...... 3 26

STATE UNIVERSITY HOMESTEAD, NO 2.

29780 W W Blow—In State University Homestead No 2, lot 5, blk 2.. 3 44

29797 Regina, Sigmund and Carrie Beel—In State University No 2, undivided ½ interest in s ½ of lot 3, blk 3...... 2 86

29814 Wm Kain—In State University Homestead No 2, n 41.25 ft of lot 10, blk 4...... 4 44

29814 Wm Kain—In State University Homestead No 2, w 209.12 ft of the s 44 11-100 ft of lot 10, blk 4...... 2 45

SPAULDING TRACT.

29820 A Johnson—In Spaulding Tract, lot 12, blk 1...... 4 04

29820 A Johnson—In Spaulding Tract, lot 13, blk 1...... 4 04

29821 A Johnson—In Spaulding Tract, lot 16, blk 1...... 4 03

29829 F F Weston—In Spaulding Tract, lot 9 and n ½ lot 12, blk 2...... 3 46

29851 R W Sears—In Spaulding Tract, s 50 ft of lots 5 and 6, blk 4 and imps...... 17 82

29851 R W Sears—Pers prop...... 2 17

M'GEE TRACT.

29913 M J Powell—In McGee Tract, lots 14, 15, blk 4, imps and pers prop...... 3 16

29923 Thos Ryan—In McGee Tract, e 28 ft of w 32 ft of lot 2, blk 5.. 4 83

29927 Patrick W Riordan—In McGee Tract, lot 5 and w 8 ft of lot 4, blk 5, and imps...... 4 86

29932 Patrick W Riordan—In McGee Tract, lots 16 to 21, blk 5...... 6 03

29934 Patrick W Riordan—In McGee Tract, pce of ld beg at the sw cor of Addison and St Joseph streets, th w 31.88 ft by 80 ft deep s, por blk 6; also in McGee Tract, pce of ld beg at a point on the the s l of Addison st 128.62 ft e fm California st, th e 100 ft by 80 ft deep s, por blk 6, and imps; also pce of ld beg at the se cor of Addison and California sts, th e 128.62 ft, s 80 ft, e 100 ft, s to center of Strawberry creek, th sw along center of said creek to California st, th n 598 23 ft to beg, por blk 6 and imps; also in McGee Tract, pce of ld beg at a point on the w l of St Joseph st 80 ft s fm Addison st, th s about 307.65 ft to center of Strawberry creek, th w along said center of creek about 32 ft, n 367.65 ft, e 31.38 ft, to beg, por blk 6...... 83 48

29964 Geo C Pardee—In McGee Tract, lot 22, blk 11, and imps...... 8 36

CASE TRACT.

30031 A S Hudson—In Case Tract, lot 13, blk 1...... 1 43

30031 A S Hudson—In Case Tract, lot 14, blk 1...... 1 44

30049 N M Millett—In Case Tract, n 20 ft of lots 11 and 12, blk 3.... 54

30051 A A Joyce—In Case Tract, n 20 ft of lot 13, blk 3...... 88

30052 R Redmond—In Case Tract, n 20 ft of lot 14, blk 3...... 89

30053 J S Fox—In Case Tract, n 20 ft of lots 15 and 16, blk 3...... 1 20

30096 N M Pigott—In Crystal Springs Tract, lot 11, blk E, imps and pers prop...... 2 16

HARDY TRACT.

30117 L L Bettys—In Hardy Tract, pce ld s l Bristol st 100 ft w fm Sherman st, th w 50 ft by 125 ft e. por Range 1, and imps...... 73

30122 Peter Conaty—In Hardy Tract, pce ld n s Berkeley way 100 ft w fm Sherman st, th w 50 ft by 125 ft n, por Range 1, and imps...... 2 05

30130 F A Wass—In Hardy Tract, pce ld n l Addison st 150 ft w fm Sherman st, th w 50 ft by 138 ft n, por Range 2, and imps. 7 10

30139 C F Taylor—In Hardy Tract, pce ld n l Bristol st 225 ft w fm Sherman st, th w 75 ft by 135 ft n, also pce ld s l Delaware st 150 ft w fm Sherman st, th w 77½ ft by 135 ft s, por Range 2...... 4 83

30160 R Maiben—In Hardy Tract, sub ranges 3 and 4, pce of ld s l Berkeley way, 36 8-12 ft e fm Grant st, th e 90 ft by 124½ ft s, por Ranges 3 and 4...... 6 20

30167 Ernest A Girvin—In Hardy Tract, sub ranges 3 and 4, pce ld ne cor Berkeley way and Grant st, th e 100 1-12 ft, n 250 ft w 90 11-12 ft, s 250 ft, being lots 29, 30, 31 and por lots 28 and 32, Ranges 3 and 4, and imps...... 3 90

30172 F Esty et al—Mortgagee's interest in Hardy Tract, sub ranges 3 and 4, lot 38, Range 3...... 16 63

30173 F Esty and H Jewett—In Hardy Tract, sub ranges 3 and 4, lot 39, Range 3, and imps..... 7 05

30210 C H Emmons—In Hardy Tract, sub ranges 5, 6, 7, lot D, Range 6...... 4 04

30210 C H Emmons—In Hardy Tract, sub ranges 5, 6, 7, lot O, range 6...... 4 04

30220 Michael Deane—In Hardy Tract, sub ranges 5, 6, 7, lot 86, range 6...... 4 45

30222 Sarah C Davis—In Hardy Tract, sub ranges 5, 6, 7, lots 46, 47, 48, range 6 and lot 45, range 7...... 3 18

30228 C H Emmons—In Hardy Tract, sub ranges 5, 6, 7, e ½ lot B, range 7...... 2 86

30228 C H Emmons—In Hardy Tract, sub ranges 5, 6, 7, lot C, range 7...... 5 21

30228 C H Emmons—In Hardy Tract, sub ranges 5, 6, 7, lot P, range 7...... 5 21

30228 C H Emmons—In Hardy Tract, sub ranges 5, 6, 7, e ½ lot Q, range 7...... 2 86

30229 Fred L Alderson—In Hardy Tract, sub ranges 5, 6, 7, w ½ of lot Q, range 7...... 2 86

30229 Fred L Alderson—In Hardy Tract, sub ranges 5, 6, 7, lot R, range 7...... 5 21

30285 A G Davis—In Hardy Tract, sub ranges 10 and 11, lot 2, range 11...... 4 84

30286 J R H Smythe—In Hardy Tract, sub ranges 10 and 11, lot 15, range 11...... 4 83

30320 J A Patton—In Hardy Tract, pce ld nw cor California and Bristol sts, th w 100 ft by 135 ft n, por range 13...... 79

30329 Mary A C Higgins—In Hardy Tract, pce of ld se cor University ave and Sacramento st, th e 100 ft by 138 ft s, por range 10...... 71

30331 J J Dunn—Mortgagee's interest in Hardy Tract, pce of ld se cor University ave and Sacramento st, th e 100 ft by 138 ft s, por range 10...... 1 98

SHAW TRACT.

30373 Louis Gottshall—In Shaw Tract, lots 8, 9, 10, 11 and w 70 ft of lots 7 and 12, blk 2 and imps...... 2 37

30398 E F Dreimeyer—Mortgagee's interest in Shaw Tract. lots 1 to 24, blk 6...... 15 49

30409 Mary A Lewis—In plot 64, pce of ld bd n by University ave, e by ld of Mrs Lamb, s by Addison st, w by ld of J W Cooley & Bro and Brennan, contg about 2 acres, and imps 4 36

REESE TRACT.

30438 Joseph Rosenthal—In Reese Tract, lot 12, blk A...... 4 44

30439 Andrew Hudson—In Reese Tract, lot 1, blk B...... 4 03

CURTIS TRACT.

30450 C Neumann—In Curtis Tract, lots 1 and 2, blk 3...... 1 74

30473 F Hagerty et al—In Curtis Tract, pce of ld s l Bay st 225 ft w fm Curtis st, th w 25 ft by 135 8-12 ft s, por blk 4...... 1 69

30475 Michael and Ann Curtis—In Curtis Tract, pce of ld s l Bay st 125 ft w fm Curtis st, th w 50 ft by 135 8-12 ft s, por blk 4..... 2 87

30494 Bernard Kramer—In Curtis Tract, sub blk 8, lot B, blk 8. 4 44

30501 H E Ery—Mortgagee's interest in Curtis Tract, pce of ld nw cor of Bay and Chestnut sts, th w 90 3-12 ft, n 100 ft, w 24 ft, n 35½ ft, e 114 3-12 ft, s 135½ ft to beg, por blk 10...... 2 72

30504 M Marsh—Mortgagee's interest in Curtis Tract, pce of ld n l Bay st, 114 3-12 ft w fm Chestnut st, th w 72 ft by 135 ft n, por blk 10...... 2 75

30511 E M Loomer—In Curtis Tract, sub blk 11, lot 3a, blk 11, and imps...... 3 26

30511 E M Loomer—In Curtis Tract, sub blk 11, lot 4a, blk 11...... 2 07

30519 Ann Johannsen—In Curtis Tract, sub blk 11, lot 12a, blk 11 3 46

30534 W N Woodson—In Smith's sub of Curtis Tract, lots 1, 2, 3, blk B-16...... 67

30538 Mrs I L Sperry—In Smith's sub of Curtis Tract, lot 8, blk B-16 1 69

30539 Mrs I L Sperry—In Smith's sub of Curtis Tract, lot 9, blk B-16 1 69

30538 Mrs I L Sperry—In Smith's sub of Curtis Tract, lot 10, blk B-16...... 1 69

30539 W N Woodson—In Smith's sub of Curtis Tract, lots 11, 12, 13, blk B-16...... 67

30541 Mrs I L Sperry—In Smith's sub of Curtis Tract, lot 14, blk B-16 1 69

30542 W N Woodson—In Smith's sub of Curtis Tract, lots 15 to 18, blk B-16...... 74

ROONEY TRACT.

30562 P J Galpin—In Rooney Tract, e 75 ft of lots 7 and 8, blk A.. 6 80

30580 P G Galpin—In Rooney Tract, lot 10, blk B...... 4 44

30587 Geo H Hart—In Rooney Tract, lot 3, blk C...... 3 20

30590 P G Galpin—In Rooney Tract, lot 6, blk C...... 2 87

30601 P G Galpin—In Rooney Tract, lot 17, blk C...... 2 45

30604 P G Galpin—In Rooney Tract, fractional lot 2, blk D...... 3 65

30610 Sophie L Wager—In Rooney Tract, lot 9, blk D...... 2 86

TEACHERS' STATE UNIVERSITY HD ASSOCIATION.

30618 S F Evans, Martha Mann, E J Gilliland and Fredk Lux—In Teachers' State University Hd Association, w ½ of lot 4, blk 1...... 4 44

30618 S F Evans, Martha Mann, E J Gilliland and Fredk Lux—In Teachers' State University Hd Association, lot 5, blk 1.... 11 52

30619 J B Whitcomb—In Teachers' State University Hd Association, lot 1, blk 2...... 95

30620 W E Proctor—Mortgagee's interest in Teachers' State University Hd Association, lot 1, blk 2...... 9 48

STATE UNIVERSITY HD ASSOCIATION NO. 5.

30652 William Gottfried and David Fruhling and Elanor Boksch—In State University Hd Association No 5; undiv ⅘ int in lot 5, blk 1......4 84

30653 Louis, Otto, and Fredk Pope—State University Hd Association No 5, undiv 3-15 int of lot 5, blk 1...... 2 06

30656 E B Peixoto—Mortgagee's interest in State University Hd Association No 5, lot 6, blk 1 5 45

VIRGINIA TRACT.

30682 Chas A Bailey—In Virginia Tract, w 45 ft of lot 7, and imps...... 3 18

EDITH TRACT.

30683 J A and A A Olson—In Edith Tract, lot 1, blk A...... 1 87

30690 Margaret H James—In Edith Tract, lots 8 and 9, blk A, imps and pers prop...... 2 15

30706 L N Fairbanks—In Edith Tract, lots 10, 11 and 12, blk B and imps...... 3 70

30724 G L Mohr—In Edith Tract, n ½ lot 13 and s 10 ft of lot 14, blk C, and imps...... 8 07

STATE UNIVERSITY HD ASSOCIATION NO 4.

30750 Thomas Fleming—In State University Hd Association No 4, e 40 ft of lot 3, blk 1, and imps...... 1 71

30761 S M Warrington—In State University Hd Association No 4, lot 9, blk 1...... 6 01

30768 T B Crabtree—In State University Hd Association No 4, e 40 ft of lot 3, blk 2...... 2 06

JOSE DOMINGO TRACT.

30807 Anna Beban—In Jose Domingo Tract, lots 13 to 21, blk 7...... 7 07

30812 R Beban—In Jose Domingo Tract, lots 10 and 11, blk 8.... 5 61

CHRISTIANA TRACT

30883 O N Barbagelata—In Christiania Tract, lots 20 and 21, blk B...... 62

30884 J S Luckenbach—Mortgagee's interest in Christiania Tract, lots 20 and 21, blk B...... 2 75

30890 Z T Landes—In Christiania Tract, lots 30 and 31, blk B.... 62

30891 L G Young—Mortgagee's interest in Christiania Tract, lots 30 and 31, blk B...... 2 75

30902 Philles Griffin—In Christiania Tract, lots 48 and 49, blk B.... 9 56

30909 Alfred T Riley—In Christiania Tract, lots 64 and 65, blk B, and imps...... 1 67

30912 The McCarthy Co—In Christiania Tract, lot 3, blk C...... 1 45

30912 The McCarthy Co—In Christiania Tract, lot 4, blk C...... 90

30914 Henry E Alden—In Christiania Tract, lot 9, blk C...... 1 69

30915 The McCarthy Co—In Christiania Tract, lot 10, blk C...... 90

30915 The McCarthy Co—In Christiania Tract, lot 11, blk C...... 90

30916 Sarah T Robinson—In Christiania Tract, lot 12, blk C...... 1 69

30917 F M Athearn—In Christiania Tract, lot 13, blk C...... 1 69

30917 F M Athearn—In Christiania Tract, lot 14, blk C...... 1 68

30939 Z T Laudess—In Christiania Tract, lots 10, 11, 12, blk D...... 67

30940 L G Young—Mortgagee's interest in Christiania Tract, lots 10, 11, 12, blk D...... 3 87

MAP OF THE PROPERTY OF JOHN C SCHMIDT.

30945 Henry Camp—In Map of the property of John C Schmidt, tract of ld bd n by Rose st, e by ld of P Blaumagan, s by Teachers' State University Hd, w by Sacramento st, cont 3 55-100 acres...... 88

PERALTA PARK.

31001 E W Scott—In Peralta Park, lot 11, blk C...... 2 83

31003 Clara L Cook—In Peralta Park, lot 13, blk C...... 2 86

31013 George E Parker—In Peralta Park, lot 22, blk C...... 62

31020 M A Streilinger—Mortgagee's interest in Peralta Park, sub of lots 1, 2, 3, 4; lots 2 and 3.... 8 36

31058 Edward and Kate Adcock—In Peralta Park, lot 18 and imps 26 43

31058 Edward and Kate Adcock—Pers prop...... 2 16

31060 Sarah Lewis—In Peralta Park, w 100 ft lot 15, imps and pers prop...... 2 15

31079 Josephine Kiley—In map of Peralta Park—Southern Annex, lot 25...... 1 12

WAVERLY PLACE

31088 G G Baker—In Waverly Place, lots 1, 3 to 25 and 27 to 51, blk A...... 3 30

31092 G G Baker—In Waverly Place, lots 1 to 15, blk B...... 1 20

WILLIAM SCHMIDT TRACT.

31117 Thomas Rewcastle—In William Schmidt Tract, lot 7, blk 4..... 2 46

31139 Mary L Leibert—Por plot 68, pce ld n l Blake st 456 62-100 ft w fm Shattuck ave, th w 50 by 129 65-100 ft n...... 2 24

SHATTUCK TRACT NO. 4.

31152 Mary E Jones—In Shattuck Tract No 4, lot 1, blk 8, and imps...... 4 29

STEELE TRACT.

31175 M Simrack—In Steele Tract, lot 9, blk 1427, and imps...... 10 49

31207 Mollie Hays—Mortgagee's interest in Steele Tract, por n of old Town line of Berkeley of lot 15, blk 1427...... 1 29

31209 E Dougery—In Steele Tract, por n of old Town line of Berkeley of lot 17, blk 1427...... 64

BLAKE TRACT NO 2.

31237 H S Bridge—Mortgagee's interest in Blake Tract No 2, pce of ld bd n by Blake st, e by Ellsworth st, s by s l old Town of Berkeley, w by lots 31 and 50, por blk 1451...... 9 49

31239 Gertrude W Littlejohn—In Blake Tract No 2, lot 22, blk 1454...... 86

31251 W E Tyrrel—In Blake Tract No 2, w ½ of lot 35, blk 1454, imps and pers prop...... 2 98

31253 Robert Stowar*—In Blake Tract No 2, lot 56, blk 1454, and imps...... 3 56

LEONARD TRACT.

31274 Chas C Bemis—In Leonard Tract, pce of ld s l Dwight way where it is intersected by line dividing plots 69 and 70, th e on s l Dwight way 217 ft to line between lots 8 and 9, Leonard Tract, th s thereon to l bet lots 9 and 16, th w 53 ft, s 134 6-12 ft, w 165 ft, to l bet plots 69 and 70, th n 265 32-100 ft to beg, and imps... 37 93

31293 Carrie C Sankey—In Leonard Tract, por n of old Town line of Berkeley of lot 17, blk B.. 1 90

HILLEGASS TRACT (MAP NO 3.)

31363 Mamie L Stewart—In Hillegass Tract (Map No 3), lot 2, blk C, and imps...... 3 15

31377 Alice Hillegass—In Hillegass Tract (Map No 3), por n of old Town line of Berkeley of lot 13, blk C...... 3 04

KEARNEY TRACT.

31393 C P Devore—In Kearney Tract, lots 5 and 6, blk 1, and imps.. 1 17

31393 C P Devore—Pers Prop...... 7 10

BERKELEY PROPERTY

31479 A C Lawson—In Berkeley Property, pce ld w l Prospect st 134 ft n fm Dwight way, th n 58 20-100 ft by 200 ft w, por lot 7, blk B, imps and pers prop.. 2 15

31486 H & H E Land—Mortgagee's interest in Berkeley Property, pce of ld ne cor Dwight way and Asylum st, th n 60 ft by 150 ft e, por lot 7, blk B...... 33 28

31500 S M Goodrich—In Berkeley Property, pce of ld nw cor Piedmont and Dwight way, th w 108 57-100 ft, n 131 03-100 ft, e 63 73-100 ft, s 147 65-100 ft to beg, por lot 53, blk C, and imps.... 44 35

31515 J Leechman—In Berkeley Property, lot 23, blk D...... 5 81

31528 E J Wickson—In Berkeley Property, lots 37 and 38, blk E, and imps......4 65

31531 Lucretia M Cheney—In Berkeley Property, n 30 ft of lot 40 and s 50 ft of lot 41, blk E, and imps...... 13 34

BENTON PROPERTY.

31545 Wm L Hill—In Benton Property, lots 2 and 3, imps and pers prop...... 5 40

31555 F W Morse—In Benton Property, n 4 62-100 ft of lot 11...... 89

31555 F W Morse—In Benton property, lot 12...... 5 29

MAP OF HILLEGASS TRACT (N OF BANCROFT WAY.)

31534 C H Sawyer—In map of Hillegas tract (n of Bancroft way), pce of ld w l College st 150 ft s fm Sylvan way, s 50 ft, w 215 ft, n 48 ft, e 216 ft to beg, imps and pers prop...... 17 01

COLLEGE HD.

31608 J M Richardson—Mortgagee's interest in College Hd, pce of ld ne cor Shattuck ave and Dwight way, th n on Shattuck ave 45 1½-12 ft, e 133 9½-12 ft, s 45 ft, w 122 3-12 ft to beg, por of lots 1 and 2, blk 3...... 3 50

31610 R W W Cryan—Mortgagee's interest in College Hd, pce of ld e l Shattuck ave, 45 1½-12 ft n fm Dwight way, th n 45 ft by 121 9½-12 ft more or less e, por lots 1 and 2, blk 3...... 18 49

31611 J M Richardson—Mortgagee's interest in College Hd, pce of ld e l Shattuck ave 45 1½-12 ft n fm Dwight way, th n 45 ft by 121 9½-12 ft more or less e, por lots 1 and 2, blk 3...... 6 13

31613 Annie Sather—In College Hd, pce of ld e l Shattuck ave 135 2½-12 ft n fm Dwight way, th n 45 ft by 119 ft e, por blk 3, and imps...... 8 53

31623 N W Mallery—In College Hd, pce of ld beg at a point on the w l of Fulton st 135 ft n fm Dwight way, th n 50 ft by 150 ft w, por lot 4, blk 3, imps and pers prop...... 2 15

31632 Sarah M Grant—Mortgagee's interest in College Hd, pce of ld beg at a point on the w l of Fulton st 380 ft n fm Dwight way, th n 40 ft by 150 ft w, por blk 3...... 8 37

31662 H N and A A Miner—In College Hd, e 50 ft of w 100 ft of s ½ lot 3, blk 4, and imps...... 94

31688 Charles C Bemis—In College Hd, pce of ld beg at the ne cor of Ellsworth st and Dwight way, th e 100 ft by 150 ft deep n, por blk 5...... 8 53

31688 Chas C Bemis—In College Hd, pce of ld beg at the se cor of Ellsworth and Haste sts, th s 65 ft ft by 152 41-100 ft deep e, por blk 5...... 5 65

31692 Home Mutual Building and Loan Association, Mortgagee's interest in College Hd, pce of ld beg at a point on the e l of Ellsworth st 150 ft n fm Dwight way, th n 55 ft by 152 41-100 ft e...... 1 89

31751 Adelaide E Dornin—In College Hd, e 50 ft of s ½ lot 1 and w 25 ft lot 2, blk 8, imps and pers prop...... 5 40

31753 Melinda A Keese—s 50 ft of n 150 ft, lot 1, s 70 ft of n 100 ft lot 1, blk 8, and imps...... 11 18

31753 Melinda A Keese—Pers prop.... 3 78

31755 Adam T Green—n 39 ft of lot 1 and e 137 41-100 ft lot 2, blk 8, and imps...... 1 48

31755 Adam T Green—Pers prop...... 7 10

SHAFTER PROPERTY.

31766 F S Edinger—In Shafter Property, re-sub lots 7 and 8, lots 7 and 8, blk 8...... 11 52

31767 M S Austin—In Shafter Property, re-sub lots 7 and 8, lot 11, blk 8, imps and pers prop...... 2 15

31770 Florence Fletcher—In Shafter property, re-sub lots 7 and 8, lot 13, blk 8, and imps...... 2 97

31770 Florence Fletcher—Pers prop....2 98

COLLEGE HOMESTEAD.

31788 C H Boegel—In College Homestead, e 50 ft of s ½ of lot 3, blk 9, imps and pers prop...... 5 46

31807 Pacific Mutual Building and Loan Assn, Mortgagee's interest in College Homestead, pce of ld beg at the nw cor of Durant and Audubon sts, th w 50 ft by 130 ft deep n, por lot 5, blk 9 and imps...... 11 00

31851 J Grandelmeyer—In College Homestead, e 50 ft of n 130 3-12 of lot 5, blk 10, and imps...... 6 12

31958 V A Lester—In College Homestead, e 75 ft of s ½ lot 4, blk 13, imps and pers prop...... 2 10

32004 Sarah T Ingalls—In College Homestead, lot 17, blk 14, and imps...... 11 19

32014 D J Coughlin—Mortgagee's interest in College Homestead, lot 23, blk 14...... 6 81

BELL PROPERTY.

32059 R A Sedgley—Mortgagee's interest in Bell Property, lot 17.... 3 12

32062 Ethal M McDonald—In Bell property, lot 19...... 85

32066 Ellen Collins—In Bell Property, lot 21...... 3 13

BLAKE TRACT NO 3.

32074 Mary S Stokes—In Blake Tract No 3, s 45 ft of lot 3, and imps 29 62

32074 Mary S Stokes—Pers prop...... 3 80

32097 R M Rutherford—In Blake Tract No 3, lot 21...... 3 99

32114 Esther G Gushee—In Blake Tract No 3, e 54 45-100 ft lot 38...... 5 22

32115 Grace V Nosler—In Blake Tract No 3, e 54 45-100 ft lots 39 and 40, imps...... 3 95

VILLA LOTS ADJ. TO UNIVERSITY ON SOUTH.

32130 Johanna McEvoy—In Villa lots adj to University on South, pce of ld beg at a point on the s l of Allston way, 45 3-12 ft e fm Union st, th e 55 ft, s 116 2-12 ft, w 55 ft and n 100 ft to beg, por lots 2 and 3, blk 2, and imps......8 83

32132 Peter McEvoy—In Villa lots adj to University on South, pce of ld beg at the se cor of Allston way and Union st, th s 98 8-12 ft by 48 3-12 ft deep e, por lots 2 and 3, blk 2 and imps...... 8 50

32160 J B Whitcomb—In Villa lots adj to University on South, pce of ld beg at the nw cor of Union st and Bancroft way, th w 45 ft by 130 ft deep n, por blk 3...... 84

32209 Eliza P Hammersly—Mortgagee's int in Villa lots adj University on South, pce of ld beg at a point on the e l of Ellsworth st 120 ft n fm Bancroft way, th n 50 ft by 135 21-100 ft e, por blk 5...... 15 47

32226 W A Ristenpart—In Villa lots adj to University on South, pce of ld beg at a point on the w l of Ellsworth st 200 ft s fm Allston way, th s 50 ft by 130 21-100 ft w, por blk 6 and imps. 1 99

BLAKE TRACT NO. 1.

32249 Catherine Schmidt—In Blake Tract No 1, undv ½ int lots 1, 2, blk A, and imps...... 1 07

32276 H Hinkle—In Blake Tract No 1, lots 3, 4, 5, blk B...... 14 94

32283 A F Fonzo—In Blake Tract No 1, lot 22, blk B, and imps...... 3 68

BARKER TRACT.

32296 P R Boone—In Barker Tract, lot 12 and e ½ lot 14, blk 1, and imps......10 86

32296 P R Boone—In Barker Tract, pers prop...... 10 40

32300 P R Boone—In Barker Tract, w ½ lot 14, e ½ lot 16, blk 1..... 88

32319 Jno T Kelley—In Barker Tract, lot 5, blk 2, and imps...... 13 65

32329 First Nat Bank of San Francisco—Mortgagee's interest in Barker Tract, lot 13 and w ½ lot 11, blk 2...... 86 74

32336 P R Boone—In Barker Tract, lot 20 and w ½ lot 18, blk 2, imps and pers prop...... 2 15

32337 V Moriarity—Mortgagee's interest in Barker Tract, lot 20 and w ½ lot 18, blk 2, and imps..... 51 67

32353 Sallie H Richards—In Barker Tract, pce of ld beg at a point on the n l of Haste st 229 ft w fm Shattuck ave, th w 50 ft by 135 ft n, por lots 11 and 13, blk 3, and imps...... 84

32358 F M Wilson—In Barker Tract, pce of ld beg at a point on the n l of Haste st 317 6-12 ft w fm Shattuck ave, th w 37 6-12 ft, n 135 ft, por lot 15, blk 3, and imps...... 7 58

32364 Charlotte A Priest—In Barker Tract, lot 19 blk 3, and imps.. 1 41

32364 Charlotte A Priest—Pers prop.. 7 09

32390 Frank J Currier—In Barker Tract, in sub blks 5 and 6, lot 16, blk 5, and imps...... 1 41

32390 Frank J Currier—Pers prop..... 3 80

32392 Commercial Bank—Mortgagee's interest in Barker Tract, in sub blks 5 and 6, lot 10, blk 5... 3 63

32393 Fred Estey—In Barker Tract, in sub blks 5 and 6, lot 11, blk 5...... 2 37

32395 J and F Armstrong—In Barker Tract, in sub blks 5 and 6, lot 12, blk 5, and imps...... 3 35

32396 Oakland Bank of Savings—Mortgagee's interest in Barker Tract, in sub blks 5 and 6, lot 12 blk 5, and imps...... 24 49

32402 Louis Jayete—In Barker Tract, in sub blks 5 and 6, lot 16, blk 5, imps and pers prop...... 2 98

32414 Nettie Wilson—In Barker Tract, in sub blks 5 and 6, lot 2, blk 6, and imps...... 4 01

32433 F Estey—In Barker Tract, in sub blks 5 and 6, lot 15, blk 6, and imps...... 1 78

32434 Oakland Loan and Inv Co—Mortgagee's int in Barker Tract, in sub blks 5 and 6, lot 15, blk 6, and imps...... 5 99

32435 E B Davenport—Mortgagee's interest in Barker Tract, in sub blks 5 and 6, lot 16, blk 6, and imps...... 12 12

32438 F Estey—In Barker Tract, in sub blks 5 and 6, lot 17 and e 5 ft lots 19 to 21 inc, blk 6, and imps...... 1 95

32439 E B Davenport—Mortgagee's interest in Barker Tract, in sub blks 5 and 6, lot 17 and e 5 ft lots 19 to 21 inc, blk 6, and imps...... 22 30

32465 Olliver C Morse—In plot 68, pce of ld beg at a point on the s l of Center st 318 ft w fm Shattuck ave, th w 40 ft by 130 ft s 10 19

BERKELEY LAND & TOWN IMPROVEMENT ASSOCIATION TRACT "B."

32513 H W Taylor—Mortgagee's interest in Berkeley Land & Town Improvement Association Tract "B," lots 15, 16, blk 1, and imps...... 16 05

TWITCHEL TRACT.

32523 Maria Leverone—In Twitchel Tract, lot 1, blk A...... 9 94

32524 D N Cocy—In Twitchel Tract, lot 2, blk A, and imps...... 3 44

32563 John D Vervalin—In Twitchel Tract, lot 21, and imps...... 11 75

32563 John D Vervalin—Pers prop...... 2 98

32565 Nell Kelley—In Twitchel Tract, lot 12...... 2 11

32569 B M Crittenden—In Twitchel Tract, lot 26...... 73

SEA VIEW PARK.

32610 William Yuill—In Sea View Park, lot 8, blk 5...... 4 45

32615 Addie Dunley—In Sea View Park, lot 15, blk 5...... 1 85

32618 Thos Hyland—Mortgagee's interest in Sea View Park, lot 21, blk 5, and imps...... 6 01

CLAPP TRACT.

32635 J K Harrison—In Clapp Tract, n 100 ft of lot 8, blk 1, and imps 1 73

32644 Mary J Bradley—In Clapp Tract, lot 8, blk 2, and imps...... 26 49

32644 Mary J Bradley—Pers prop...... 3 80

32651 Mary E Dobbins—In Clapp Tract, lot 11, blk 3, and imps.. 4 23

COLLEGE TRACT.

32689 F R King—In College Tract, lots 55 and 56 and n 8 ft of lot 57, and imps...... 6 20

VILLA LOTS ADJACENT TO UNIVERSITY ON WEST.

32710 Geo H Bew—Mortgagee's interest in Villa Lots adj to University on west, e 6 1½-12 ft lot 4, w 45 1½-12 ft lot 5, blk A, and imps...... 91

32737 Rachel Greenwood—In Villa Lots adj to University on west, lots 20, 21, 23 (except por assessed to Miller), blk B...... 1 14

PERCY TRACT.

32704 S G Carruthers—In Percy Tract, lot 17, blk D, imps and pers prop...... 2 15

32804 R E Morse—Mortgagee's interest in Percy Tract, lot 1, blk E, and imps...... 5 37

DALEY'S SCENIC PARK.

32840 J J Herlihy—In map of Daley's Scenic Park, lot 13, blk 1...... 2 45

32904 A G Fleck—In map of Daley's Scenic Park, lot 5, blk 6...... 1 46

32910 T E Slovin Jr—In map of Daley's Scenic Park, lot 21, blk 6. 3 61

32978 Wm R Dangerfield—In map of Daley's Scenic Park, lot 17, blk 11...... 3 23

32981 Wm R Dangerfield—In map of Daley's Scenic Park, lot 13, blk 11...... 3 26

32990 P E Christie—In map of Daley's Scenic Park, lot 5, blk 12, and imps...... 1 86

32990 P E Christie—Pers prop...... 3 80

33000 John W Atkinson—In map of Daley's Scenic Park, lot 12, blk 12, imps and pers prop.... 2 16

33002 H E Skinner—In map of Daley's Scenic Park, lot 14, blk 12, imps and pers prop...... 2 15

33029 J A K Jones—In map of Daley's Scenic Park, lot 13, blk 14, imps and pers prop...... 2 16

33072 E J G Boettger—In map of Daley's Scenic Park, lot 18, blk 17 2 37

33094 H Enlow—Mortgagee's interest in map of Daley's Scenic Park Tract, lot 7, blk 20...... 3 61

33124 L L Kraehmer—In map of Daley's Scenic Park, lot 3, blk 23 2 96

33125 L L Kraehmer—In map of Daley's Scenic Park, in re-sub of block, lot 1, blk 23...... 1 29

33125 L L Kraehmer—In map of Daley's Scenic Park, in re-sub of block, lot 2, blk 23...... 1 29

33126 Isabella Woolner—In map of Daley's Scenic Park, in re-sub of block, lots 3, 4, 18, 19, blk 23...... 2 53

33127 Jas G Fair—Mortgagee's interest in map of Daley's Scenic Park, in re-sub of block, lots 3, 4, 18, 19, blk 23...... 1 99

33133 L L Kraehmer—In map of Daley's Scenic Park, in re-sub of block, lot 20, blk 22...... 1 29

33133 L L Kraehmer—In map of Daley's Scenic Park, in re-sub of block, lot 21, blk 23...... 1 29

33150 A L Smith—Mortgagee's interest in map of Daley's Scenic Park, in re-sub of block, lots 20, 21, blk 24...... 1 61

33152 A L Smith—Mortgagee's interest in map of Daley's Scenic Park, in re-sub of block, lots 22, 23, blk 24...... 1 61

33157 Charles Ritter—In map of Daley's Scenic Park, in re-sub of block, lot 12, blk 25...... 1 29

33159 O Ruerup—In map of Daley's Scenic Park, in re-sub of block, lot 14, blk 25...... 1 [illegible]

33161 O Ruerup—In map of Daley's Scenic Park, in re-sub of block, lot 17, blk 25...... 1 [illegible]

33161 O Ruerup—In map of Daley's Scenic Park, in re-sub of block, lot 18, blk 25...... 1 [illegible]

33161 O Ruerup—In map of Daley's

Scenic Park, in re-sub of block, lot 19, blk 25............ 1 29

33161 O Ruerup—In map of Daley's Scenic Park, in re-sub of block, lot 20, blk 25............ 1 25

BERKELEY VIEW HOMESTEAD.

33216 Jeannette L Delmas—In Berkeley View Homestead, pce of ld beg at a point on the e l Arch st 10½ ft n fm sw cor of lot 30, th n on Arch st 40 ft, e 300 ft, s 62 ft, w 290 2-12 ft to beg, por lot 30, blk 1, and imps...... 3 42

33230 Mary E Hooper—In Berkeley View Homestead, pce of ld beg at a point on ne cor of Spring and Cedar sts, th e 300 10-12 ft, n 90 ft, w 300 ft to e l Spring st, th s 107 ft to beg, por lots 11 and 12, blk 3......... 10 72

BERKELEY VILLA ASSOCIATION.

33278 Jules Mayer—In Berkeley Villa Association, lot 10, blk 13 .... 7 68

33297 Bessie M Chittenden—In Berkeley Villa Association, pce of ld beg at the ne cor of Gilman and West sts, th n 390 17-100 ft by 139 64-100 ft deep e, s 254 53-100 ft, w 137 89-100 ft to beg, lots 7 10 and por 3, 6 blk 16 .... 1 85

33309 H G Witzeman (½ interest), N F P Witzeman (½ interest)—In Berkeley Villa Association, lot 5, blk 18.................. 3 71

ANTISELL VILLA LOTS.

33419 James Slattery – Mortgagee's interest in Antisell Villa lots, s 30 ft of lot 5, blk 2, and imps 5 09

33421 J L Bromley, Trustee—In Antisell Villa lots, lot 9, blk 2, and imps 8 80

33421 J L Bromley, Trustee—In Antisell Villa lots, n ½ lot 9, blk 2. 1 45

33446 Anna G Garratt – Mortgagee's interest in Antisell Villa lots, in re-subdivision of block, lots 1 to 8 inc, 11 and n 5 4-12 ft of lot 9, blk 4, and imps........... 14 37

33449 Anna G Garratt—Mortgagee's interest in Antisell Villa lots, in re-subdivision of block, lots 11, 12, 13...... ... . 3 81

33460 J B Whitcomb—In Antisell Villa lots, in re-subdivision of block, lots 11, 12, 13, 14, blk 5 . 1 10

33477 Chas A Babcox—In Antisell Villa lots, in re-subdivision of block, lot 36, blk 5...... 69

33197 Mrs Ann Teare—In Antisell Villa lots, lot 28 blk 6. .... 4 23

33197 Mrs Ann Teare—Pers prop 2 15

33506 N M Linckin—Mortgagee's interest in Antisell Villa lots, lots 10 and 11 and n 20 ft of sub 15, blk 7................ ..... 6 62

33519 Ella T Preble—In Antisell Villa lots, lot 16, blk 8, and imps. 2 28

33510 Ella T Preble—Pers prop... .... 2 08

GRAVES & TAYLOR TRACT.

33554 F M Husted—In Graves & Taylor Tract, lot 19, blk 2, and imps 2 14

33554 F M Husted—Pers prop.. .. .. . 3 80

33573 Clara S Taylor—In Graves & Taylor Tract, lot 19, blk 3...... 80

33597 Sarah E Baptis—In Graves & Taylor Tract, w 15 ft lots A, B, blk 5....................... 4 44

33606 M L Davis—In Graves & Taylor Tract, lot L, blk 5, and imps.. 15 36

33632 Geo S McKenzie—In Graves & Taylor Tract, w 101 6-12 ft lots 11, 15, 18, 19 and s 40 ft of w 101 6-12 ft of lot 11, blk 6 . . . . . . 1 48

33652 Carral N Westwood—In Graves & Taylor Tract lot 15, blk 8... 6 01

GOLDEN GATE HOMESTEAD.

33671 E M Batcheller—In Golden Gate Homestead, lot 6, blk A, imps and pers prop........ ... 2 15

33720 M C Sorham—In Golden Gate Homestead, e 49 ft lot 21, blk B, and imps.................. 2 75

33723 E P Smith—Mortgagee's interest in Golden Gate Homestead, lot 22 and e 5 ft lot 23, blk B... 23 00

33727 Citizens' Building and Loan Assn—Mortgagee's interest in Golden Gate Homestead, lot 21, blk B... .... 16 97

33728 Citizens' Building and Loan Assn—Mortgagee's interest in Golden Gate Homestead, lot 24, blk B...... ... ... 2 00

33729 C A Windel—In Golden Gate Homestead, w 1 ft lot 21, blk B 89

EUREKA HOMESTEAD.

33710 Thomas F Brickley—In Eureka Hd, lot 8 blk A............... 4 83

33749 E M Cameron—In Eureka Hd, lot 20, blk A..................... 65

JANES TRACT.

33782 D A Horon—In Janes Tract, lot 7, blk B 65

33845 M Ritcher—In Janes Tract, lots 18, 19, blk D, and imps......... 1 10

GRAYSON TRACT.

33905 C H Hitchings—In Grayson Tract, lot 11, blk 178........... 90

SMITH'S SUBDIVISION OF MATHEWS TRACT.

33939 H C Jonson—In Smith's subdivision of Mathews Tract, lots 3 and 4, blk 21, and imps.. ..... 1 41

33046 Mary B Forrest—In Smith's subdivision of Mathews Tract, lots 16 and 17, blk 21............ 61

33049 Mary B Forrest—In Smith's subdivision of Mathews Tract, lot 22, blk 21........................ 2 06

33040 Mary B Forrest—In Smith's subdivision of Mathews Tract, lot 23, blk 21.................... .... 2 05

33951 B W Ferris—In Smith's subdivision of Mathews Tract, lots 26, 27, 28, blk 21............ 73

33952 Chas Beamer—Mortgagee's interest in Smith's subdivision of Mathews Tract, lots 26, 27, 28, blk 21.......................... 5 15

33953 B W Ferris—In Smith's subdivision of Mathews Tract, lot 29, blk 21........................ 2 07

33958 G W Reed—In Smith's subdivision of Mathews Tract, lot 5 and w ½ of lot 6, blk 25 .... 1 07

33968 Annie E Miller—In Smith's subdivision of Mathews Tract, lot 20, blk 25..... .... 2 31

33968 Annie E Miller—In Smith's subdivision of Mathews Tract, e ½ of lot 21, blk 25 .... 1 46

33973 E Woodward—In Smith's subdivision of Mathews Tract, lot 11, blk 26. .... 3 26

33975 W E Barnard—In Smith's subdivision of Mathews Tract, e ½ of lot 15, blk 27 .... 1 16

33976 Mary Sweeney—In Smith's subdivision of Mathews Tract, e ½ of lot 15, blk 27 .... 1 19

33980 H L Sweetzer—In Smith's subdivision of Mathews Tract, lots B and C, blk 29 .... 1 77

33983 Elizth Woodward—In Smith's subdivision of Mathews Tract, lot D, blk 29........................ 4 63

33052 Elizth Woodward—In Smith's subdivision of Mathews Tract, lot E, blk 29...... .... 4 64

33997 E A Berlin—In Smith's subdivision of Mathews Tract, lot 23, blk 29 .... 1 57

34080 Geo W Reed—In Smith's subdivision of Mathews Tract, re-sub lots 16, 17, blk 31......... 1 99

34090 Rachel J McGee—In Smith's subdivision of Mathews Tract, lot 25, blk 31.................... 3 72

34090 Rachel J McGee—In Smith's subdivision of Mathews Tract, lot 26, blk 31................... 3 72

34090 Rachel J McGee—In Smith's subdivision of Mathews Tract, lot 27, blk 31, and imps........ 11 66

34064 Emily Smith—In Smith's subdivision of Mathews Tract, lot 33, blk 33....................... 1 03

34064 Emily Smith—In Smith's subdivision of Mathews Tract, lot 34, blk 33.................. 1 04

34057 Mary B Forrest—In Smith's subdivision of Mathews Tract, re-sub, lots 40 and 41, blk 33.... 65

34061 E L Larmer—In Smith's subdivision of Mathews Tract, re-sub, lots 45 to 48, blk 33...... 85

34080 Geo W Arper—In Smith's subdivision of Mathews Tract, re-sub, lot 39, blk 34............. 3 33

34080 Geo W Arper—In Smith's subdivision of Mathews Tract, re-sub, lot 40, blk 34............ 2 32

34083 Geo W Reed—In Smith's subdivision of Mathews Tract, re-sub lots 47 and 48, blk 34, and imps 3 34

34100 Mary B Forrest—In Smith's subdivision of Mathews Tract, re-sub, lots 3 and 4, blk E, and imps 2 51

34107 Geo W Reed—In Smith's subdivision of Mathews Tract, re-sub, lots 8 and 9, blk F...... 2 42

CASE TRACT.

34111 N M Millet—In Case Tract, s 112½ ft of lots 11 and 12, blk 3. 76

34112 F F Weston—In Case Tract, lot 1, blk 7.......................... 3 26

34163 G L Payne—Mortgagee's interest in Case Tract, lot 10, blk 8. 94

CRYSTAL SPRINGS TRACT.

34173 Danish Hall Assn of San Francisco—Mortgagee's interest in Crystal Springs Tract, s 100 40-100 ft of lot 6 and s 100 40-100 ft of e 10 ft of lot 7, blk B 6 49

STATE UNIVERSITY HD ASSOCIATION NO. 3.

34201 Wm Hale—In State University Hd Association No 3, lots 1, 2, 9 and 10, blk 1, and imps........ 3 21

34201 Wm Hale—Pers prop............ 4 33

34203 Geo L Payne—Mortgagee's interest in State University Hd Association No 3, lots 1, 2, 9 and 10, blk 1 .... 18 45

34207 Robert Fay—In State University Hd Association No 3, lot 6, blk 1.......................... 1 97

34219 Elliot & Doolan—In State University Hd Association No. 3, lot 1, blk 3....................... 5 58

34234 M L McCord et al—In State University Hd Association No. 3, w 40 ft of lot 2, blk 4........... 1 99

34235 Susan L Mills—In State University Hd Association No, 3, lot 3, blk 4........................ 5 10

34242 A M Kohlberg—In State University Hd Association No 3, lot 1, blk 5......................... 5 56

34247 C C A Peterson—In State University Hd Association No 3, lot 5, blk 5........... .... 1 19

34250 Chas Klingman—In State University Hd Association No 3, lot 7, blk 5...................... 5 11

34259 Clarita Land and Investment Co—In State University Hd Association No 3, pce of ld s l Moss st, 360 ft w fm Dwinelle st, th w 34 11-12 ft by 135 ft s, por lot 7, blk 6................. 2 33

county road 2 64

34261 J C Hardman—In State University Hd Association No 3, lot 4, blk 7.......... .... 5 10

34265 Henry Meyer—In State University Hd Association No 3, lot 5, blk 7 .... 4 63

34269 J G Ward—In State University Hd Association No 3, lot 1, blk 8 ... . 1 97

34272 J N Webster—In State University Hd Association No 3, lot 4, blk 8........................... 5 10

34278 Bertha Gardoner—In State University Hd Association No 3, lot 10, blk 8...................... 4 63

SHATTUCK TRACT NO. 5.

34370 F K Shattuck—In Shattuck Tract No 5, lot 6, blk 19......... 4 45

34374 F and M Wigginton—In Shattuck Tract No 5, lot 10, blk 19, imps and pers prop.............. 2 98

34404 F McAllister – In Shattuck Tract No 6, lots 12 and 13, blk 23 89

STEELE TRACT.

34423 Mollie Hayes—Mortgagee's interest in Steele Tract, por s of charter line of Berkeley of lot 15, blk 1427...................... 4 44

34429 Kate C Trobridge—In Steele Tract, e ½ of lot 18, blk 1427.... 2 45

34429 Kate C Trobridge—In Steele Tract, por s of charter line of Berkeley of lot 19, blk 1427..... 4 45

BLAKE TRACT NO. 2.

34470 John Donaughy—In Blake Tract No 2 pce ld bd n by Carleton st, e by Leonard st, s by Derby st, w by lots 33 and 53, por blk 1456 .... 7 57

34471 John Donaughy—In Blake tract No 2, lots 33 to 36, blk 1455, and imps 13 47

34472 Mollie Hayes—Mortgagee's interest in Blake Tract No 2, lots 33 to 36, blk 1455............ 7 09

34477 Duncan S Campbell—In Blake Tract No 2, lot 41 and n 5 ft of lot 42, blk 1455, and imps ... 1 25

34485 John Donaughy—In Blake Tract No 2, lots 49 to 52, blk 1455...... 8 74

34486 Mollie Hayes—Mortgagee's interest in Blake Tract No 2, lots 49 to 52, blk 1455............ 8 00

SOUTHERN PORTION OF BLAKE TRACT.

34487 L E White In southern portion of Blake Tract, lots 1 to 18, blk A, and imps............. 4 90

34490 Frank Titus—In southern portion of Blake Tract, lot 22, blk A 4 44

34491 L E White—In southern portion of Blake Tract, lots 23 to 30, blk A, and imps....... 40 22

34493 L E White—In southern portion of Blake Tract, lots 1 to 22, blk B, and imps........ 84 47

34493 L E White—Pers prop........... 16 22

34500 Fred Estey—In southern portion of Blake Tract, re-sub blk D, lot 3, blk D............. 1 70

34502 Lillie G Fish—In southern portion of Blake Tract, re-sub blk D, lot 6 and e 10 ft lot 7, blk D, imps and pers prop.......... 2 99

34529 J B Whitcomb – In southern portion of Blake Tract, lots 12 and 13, blk E.................. 2 37

34541 Marianna Le Fevre—In southern portion of Blake Tract, lot 27, blk E, and imps......... 4 89

34567 Wm McKay—In southern portion of Blake Tract, lots 1 and 2, blk H............................ 59

34582 John W Thompson—In southern portion of Blake Tract, lot 29, blk H......................... 2 92

LEONARD TRACT.

34593 C Schreiber—Mortgagee's interest in Leonard Tract, lot 19, blk B 4 84

34596 Carrie C Sankey—In Leonard Tract, por s of old town line of Berkeley of lot 17, blk B.... 1 30

34606 Eva Kruschwitz – In Leonard Tract, lot 14, blk C, and imps.. 4 60

34614 Chas J Rankin – In Leonard Tract, lot 18, blk C.............. 69

34616 E C Rankin—In Leonard Tract, lot 19, blk C............................ 2 19

34627 Mary J Gropp – In Leonard Tract, lot 24, blk C, imps and pers prop 7 10

34628 People's Bldg and Loan Assn—Mortgagee's interest in Leonard Tract, lot 24, blk C.......... 13 95

34631 Margaret Leonard—In Leonard Tract, lot 7, blk D.............. 1 84

34631 Margaret Leonard—In Leonard Tract, lot 8, blk D.............. 1 84

34631 Margaret Leonard—In Leonard Tract, lot 9, blk D.............. 1 84

34645 L E White—In Leonard Tract, lots 11 to 22, blk E............... 2 74

34649 Wm Linden—In Leonard Tract, lot 25, blk E........................ 4 65

34662 L E White—In Leonard Tract, lots 17, 18, 19, blk F............. 1 08

34669 Margt Leonard — In Leonard Tract, lot 20, blk F.............. 1 84

34669 Margt Leonard — In Leonard Tract, lot 21, blk F.............. 1 84

34669 Margt Leonard — In Leonard Tract, lot 22, blk F.............. 1 84

34675 Margt Leonard — In Leonard Tract, lot 7, blk G.............. 1 84

34676 Margt Leonard — In Leonard Tract, lot 8, blk G 1 84

34675 Margt Leonard — In Leonard Tract, lot 9, blk G.............. 1 84

34675 Margt Leonard — In Leonard Tract, lot 10, blk G.............. 1 84

34675 Margt Leonard — In Leonard Tract, lot 11, blk G.............. 1 84

34680 C L Rogers—In Leonard Tract, lot 14, blk H, and imps........ 6 84

34685 Hugh Scott—In Leonard Tract, lot 17, blk H..................... 1 84

34688 Margaret Leonard—In Leonard Tract, lot 18, blk H.............. 1 84

34689 Margt Leonard — In Leonard Tract, lot 20, blk H.............. 1 84

34690 Lyra J Shaw—In Leonard Tract, lot 21, blk H, and imps....... 1 59

34718 Elizabeth Chapman—In Leonard Tract, lots 1, 2 and s 89 2-12 ft of lot 9, blk N................ 4 37

34720 Chas Emslie—In Leonard Tract, lots 8 to 8 and n 34 10-12 ft of 9, blk N, and imps............ 9 77

34720 Chas Emslie—Pers prop.......... 2 16

34727 Jennie Kennedy — In Leonard Tract, lots 1 to 8, blk P......... 8 00

34729 Margt Leonard — In Leonard Tract, lot 1, blk R............... 1 84

34740 Margt Leonard — In Leonard Tract, lot 11, blk R............. 1 57

34752 Margt Leonard — In Leonard Tract, lot 2, blk V............... 1 57

34753 L E White—In Leonard Tract, lots 1 to 4, blk W.............. 1 26

34756 Margt Leonard — In Leonard Tract, lots 1 to 6, blk Y........ 8 52

HILLEGAS TRACT.

34758 Louis Thorn—In Hillegas tract, map No 3, por s of old town line of Berkeley of lot 13, blk A 90

BERKELEY HOMESTEAD.

34808 J N A Williams—In Berkeley Homestead, lot 10, blk A....... 1 58

34817 C E Davidson and V E Davidson, in Berkeley Homestead, lot 1, blk C, and imps.......... 6 80

34838 Mollie G Hutchinson—In Berkeley Homestead, lot 11, blk D... 1 58

34840 Geo Cannon – In Berkeley Homestead, lot 13, blk D....... 3 65

34840 Geo Cannon – In Berkeley Homestead, lot 14, blk D....... 3 65

34853 Geo R Williams—Mortgagee's interest in Berkeley Homestead, lots 10, 11, blk E......... 9 49

PROSPECT TRACT.

34864 Elizabeth C Doane—In Prospect Tract, lots 7 and 8, blk A, and imps 7 18

34864 Elizabeth C Doane—Pers prop.. 2 15

34865 Hannah M Griffith – Mortgagee's interest in Prospect Tract, lots 7, 8, blk A........... 8 00

UNIVERSITY VILLA TRACT.

34894 Ida H Lutgen – In University Villa Tract, lots 60, 61, 62, blk E, and imps...................... 1 74

34901 John Pallard—In plot 77, tract of land bd n by county road, e by e bay line of town of Berkeley, s by plot 75, w by Berkeley, s by plot 75, w and n by county road................ 2 64

VILLA HOMESTEAD.

34923 Mary T O'Neill—In Villa Homestead, lot 41.......................... 3 46

POTTER TRACT.

34966 Edw E Potter—In Potter Tract, lots 2, 3, 4.......................... 58

34972 J J Rauer – In Potter Tract, lot 13 .... 1 04

34972 J J Rauer – In Potter Tract, lot 14 .... 1 04

34972 J J Rauer – In Potter Tract, lot 15 .... 1 04

34972 J J Rauer – In Potter Tract, lot 16 .... 1 01

34973 Tribune Publishing Co—In Potter Tract, lot 17.................. 2 07

34974 Edw E Potter—In Potter Tract, lots 18, 19, 20, 21.................. 61

34977 E E Potter—Mortgagee's interest in Potter Tract, lots 22, 23. 1 58

34979 West Oakland Mutual Loan Association—Mortgagee's interest in Potter Tract, lot 24...... 1 04

34983 Edw E Potter—In Potter Tract, lots 25 to 30 inc.................. 63

34984 Edw E Potter—In Potter Tract, lots 31 to 43 inc..................... 84

34989 Edw E Potter—In Potter Tract, lot 46 53

34990 H C Campbell et al, Trustees—Mortgagee's interest in Potter Tract, lot 46.......................... 1 99

34991 Edw E Potter—In Potter Tract, lots 47 to 52 inc..................... 66

34997 Edw E Potter—In Potter Tract, lots 57 to 64 inc, and imps...... 69

35001 Edw E Potter—In Potter Tract, lots 66, 67. .... 1 04

35003 Edw E Potter—In Potter Tract, lots 68 to 79 inc.................. 76

35004 Edw E Potter—In Potter Tract, lots 80 to 86 inc.................. 68

35012 E E Potter—In Potter Tract, lot 93, and imps.................. 1 13

35014 E J Thayer—In Potter Tract, lot 96 .... 2 07

35019 Edw E Potter—In Potter Tract, lot 101 88

35021 Edw E Potter—In Potter Tract, lots 102 to 107 inc................... 66

35027 Edw E Potter—In Potter Tract, lots 112 to 131 inc.................. 1 01

35029 Edw E Potter—In Potter Tract, lots 132 to 152 inc.............. 1 04

35031 Edw E Potter—In Potter Tract, lots 153 to 163 inc.................. 94

35033 Edw E Potter—In Potter Tract, lots 170 to 173 inc.................. 1 53

35034 Jno McCarthy—In Potter Tract, lots 174, 175, 176, 192, imps and pers prop 2 15

35035 E E Potter—Mortgagee's interest in Potter Tract, lots 174, 175, 176, 192, and imps......... 5 85

35036 E E Potter—In Potter Tract, lots 177 to 184.................... 61

35038 E E Potter—In Potter Tract, lots 185 to 191 inc, and lots 193 to 200 inc...... 70

35040 Edw E Potter—In Potter Tract, lots 201 to 220 inc.................. 76

35044 E E Potter—In Potter Tract, lot 222, and imps................ 1 15

35046 Edw E Potter—In Potter Tract, lots 223 to 226 inc, and lots 228 to 240 85

35048 E E Potter—In Potter Tract, lot 227, and imps.............. 1 01

35050 Edw E Potter—In Potter Tract, lots 241 to 260 inc................. 1 01

35052 Edw W Potter—In Potter tract lots 281 to 281 inc................. 1 04

35054 E E Potter—In Potter Tract, lots 282 to 285 inc, and lots 287 to 293 inc......................... 79

35058 Edw E Potter—In Potter Tract, lots 295 to 301 inc, and lot 303... 71

35064 Edw E Potter—In Potter Tract, lots 305 to 321 inc.................. 95

35066 Edw E Potter—In Potter Tract, lots 322 to 327 inc, and lot 329.. 68

35069 Edw E Potter—In Potter Tract, lots 330 to 337 inc................. 71

35071 Edw E Potter—In Potter Tract, lots 338 to 341 inc.................. 61

35073 Helen L Nelson — In Potter Tract, lots 342, 343, 344 and n 25 ft of lot 345, imps and pers prop 13 71

35075 E E Potter—In Potter Tract, a strip of land on the n l of North st running fm westerly line of lot 222 westerly to the easterly line of Front st (marked reserved) 93

CARRISON TRACT.

35090 Wm and Mary Hansen—In Carrison Tract, n 100 ft of lots 13 and 14, blk C, imps and pers prop 2 16

35119 Mary Kelleher – In Carrison Tract, sub of por of blks E and D, lots 9, 10, blk D........ 1 65

35131 J S Nelson—In Carrison Tract, sub of por of blks E and D, lot 27, blk D.......................... 2 45

35136 August Grimm – In Carrison Tract, sub of por of blks E and D, lot 22, blk E............ 2 46

35136 August Grimm – In Carrison Tract, sub of por of blks E and D, lot 33, blk E............ 2 46

35150 James Gardner – In Carrison Tract, sub of por of blks E and D, por in Berkeley lot 54, blk E, and imps............. 1 02

POTTS TRACT.

35159 M A Simpson—Mortgagee's interest in Potts Tract map No 3, lots 18 to 20 inc............... 5 73

HERZOG TRACT.

35175 Geo E Bates—In Herzog Tract, por e of Berkeley town line of lot 1, blk 4.......................... 1 84

35175 Geo E Bates—In Herzog Tract, por e of Berkeley town line of lot 2, blk 4.......................... 1 83

35175 Geo E Bates—In Herzog Tract, por e of Berkeley town line of lot 3, blk 4.......................... 1 83

35177 J M F Minert—In Herzog Tract, lot 8, blk 4, imps and pers prop 3 31

35189 Bertha Herzog – In Herzog Tract (except por assessed to Pettersson), entire blk 7....... 63 96

35191 Geo E Bates—In Herzog Tract, por n of Berkeley town l of lot 1, blk 8.......................... 3 62

35191 Geo E Bates—In Herzog Tract, por n of Berkeley town l of lot 2, blk 8.......................... 3 62

35191 Geo E Bates—In Herzog Tract, por n of Berkeley town l of lot 3, blk 8.......................... 3 62

35191 Geo E Bates—In Herzog Tract, por n of Berkeley town l of lot 4, blk 8.......................... 3 19

35191 Geo E Bates—In Herzog Tract, por n of Berkeley town l of lot 5, blk 8.......................... 3 19

35191 Geo E Bates—In Herzog Tract, por n of Berkeley town l of lot 6, blk 8 .... 3 19

35191 Geo E Bates—In Herzog Tract, por n of Berkeley town l of lot 7, blk 8.......................... 3 19

35191 Geo E Bates—In Herzog Tract, por n of Berkeley town l of lot 8, blk 8.......................... 3 18

35191 Geo E Bates—In Herzog Tract, por n of Berkeley town l of lot 9, blk 8.......................... 3 18

35191 Geo E Bates—In Herzog Tract, por n of Berkeley town l of lot 11, blk 8.......................... 3 18

35195 L Roundtree—In Herzog Tract, por n of Berkeley town l of lots 3, 13, blk 9..................... 84

35200 T N Moyle—In Herzog Tract, por n of Berkeley town l of lot 12, blk 9........................ 3 58

35205 Alameda Savings Bank—Mortgagee's interest in Herzog Tract, por in Berkeley of lots 14, 15, blk 10......................... 16 68

DOHR TRACT.

35224 Bridget Cavanaugh – In Dohr Tract, subs A and B lot 3, lots 12, 19, 20, blk A, and imps. 4 18

35225 P J Horan—Mortgagee's interest in Dohr Tract, subs A and B lot 3, lots 12, 19, 20, blk A, and imps 9 69

35246 James C Ferguson – In Dohr Tract, subs A and B lot 3, lot 19 .... 2 31

35247 J Hoffman—In Dohr Tract, subs A and B lot 3, lot 20............ 2 31

35254 L Sontau—In Dohr Tract subs A and B lot 3, lot 31, blk B..... 2 34

35261 J C D Patterson—Mortgagee's interest in Dohr Tract in sub of plot 5 and por of 6, lots 6, 7. 1 40

35293 E A F Spencer—In Dohr Tract in sub of plot 5 and por of 6, lot 60 .... 1 04

35293 E A F Spencer—In Dohr Tract in sub of plot 5 and por of 6, lot 61 .... 1 04

TEACHERS' TRACT.

35315 Kate A Campbell—In Teachers' Tract, lot 26, blk A.............. 1 53

35310 Mary Cossey and Annie Russell —In Teachers' Tract amended map, lot 9, blk B............ 3 26

35373 Mary Sullivan – In Teachers' Tract, e 24 ft of lot 10, blk C... 1 04

35385 O W and F A Parker—In plot 55, tract of land bd n by Salinger Tract, e by center l of Lowell st, s by Wilder st, w by ld of J J Brown............... 1 30

MOUNTAIN VIEW TRACT.

35400 Geo G Baker (½), W F Lewis (½)—In Mountain View Tract, lot 19 .... 3 26

SALINGER TRACT.

35403 Edw Shainwald – In Salinger Tract, lot 1, blk B............... 1 17

35403 Edw Shainwald – In Salinger Tract, lot 2, blk B............... 1 17

35403 Edw Shainwald – In Salinger Tract, lot 3, blk B............... 1 17

35403 Edw Shainwald – In Salinger Tract, lot 4, blk B............... 1 17

35405 E J Overend—Mortgagee's interest in Salinger Tract, lots 5, 6, 7, blk B....................... 7 02

HARMON TRACT.

35463 John Axx—In Harmon Tract, lot 17, blk A, and imps.......... 7 79

35463 John Axx—Pers prop............ 2 37

35468 R C Hull—Mortgagee's interest in Harmon Tract, lot 1 and e ½ lot 2, blk E.................... 4 66

35472 R M Marrick—In Harmon Tract, lot 5, blk B, and imps.......... 5 05

35476 H C McClure – In Harmon Tract, lots 12, 18 and n 11 ft of lots 10, 11, blk B and imps. 8 08

35490 D Sawtelle—In Harmon Tract, lot 7, blk C.......................... 5 10

35510 Chas E Sigurd – In Harmon Tract, lot 20, blk C............... 5 10

35528 Joseph Stapleton – In Harmon Tract, lot 14, blk D, imps and pers prop 3 38

35548 H C McGee—In Harmon Tract, lot 7, blk E, imps and pers prop 3 38

35550 C J Mortensen—Mortgagee's interest in Harmon Tract, lot 7, blk E, and imps.............. 2 05

35599 Flora A Parker – In Harmon Tract, lots 1, 3, 4, blk G, and imps 3 01

35615 Charlotte Cummins—In Harmon Tract, lot 22, blk G, imps and pers prop 2 42

35631 E Schneider—In Harmon Tract, sub blocks I, J and L, lot 10, blk I, and imps............... 2 65

35632 C Shovel—Mortgagee's interest in Harmon Tract, sub blocks I, J and L, lot 10, blk I and imps.... .... 25 00

35635 L J K Lane—In Harmon Tract sub blks I, J, and L, lot 12, blk I, and imps.......... ...... 4 51

35670 R A Summers – In map of blocks M, N, O and P, Harmon Tract, lot 3, blk N......... 88

35681 L E Jeffress—In map of blocks M, N, O and P, Harmon Tract, lots 26, 27, blk N.................. 1 78

35682 John Worthington—Mortgagee's interest in map of blocks M, N, O and P, Harmon Tract, lots 26, 27, blk N................. 6 62

35684 I Westaway—In map of blocks M, N, O and P, Harmon Tract, lot 3 and w ½ lot 2, blk O...... 1 65

35691 J F Davis—In map of blocks M, N, O and P, Harmon Tract, lot 4, blk O........ .... 4 18

35694 A G Fleck—In map of blocks M, N, O and P, Harmon Tract, lot 6, blk P........................ 66

35695 E Holman—Mortgagee's interest in map of blocks M, N, O and P, Harmon Tract, lot 6, blk P 1 53

REGENT ST HOMESTEAD.

35722 G G Blanchard—In Regent St Homestead, lot 7, blk 2.......... 6 01

35722 G G Blanchard—In Regent St Homestead, lot 8, blk 2........... 6 00

35756 F E Fairbanks—In Regent St Homestead, lot 77.................. 6 01

35766 G H Boykin – In Regent St Homestead, s ½ of lot 84, imps and pers prop..................... 3 42

35774 John Connors – In Regent St Homestead, lot 89................. 6 01

35777 E E Roffee – In Regent St Homestead, lot 92.................. 4 18

35792 Geo L Payne—In Regent St Homestead, lot 101................ 6 01

35825 Otto A Rudolph—In Regent St Homestead, n 45 25-100 ft of lot 124, and imps....................... 22 65

35825 Otto A Rudolph—Pers prop...... 4 18

35841 Jeanette Evans et al—In Regent St Homestead, lot 22...... 4 34

35853 A Bretz—In Regent St Homestead, lot 38........................ 67

PARADISE PARK.

35865 Christina Dwyer – In Paradise Park (McKee's portion), pce of ld beg at se cor of Alcatraz ave and right of way of Berkeley Branch R R, th e on Alcatraz ave 95 6-12 ft, s 267 2-12 ft to Felton st, th w 234 2-12 ft to said right of way of Berkeley Branch R R, n thereon 302 ft to beg, por blks C and D, imps and pers prop.. 10 08

35877 M R Clements—In Paradise Park (Todd's portion), lot 5, blk C, and imps................ 8 73

35906 Timothy Mahoney – In Paradise Park (Todd's portion), por in Berkeley, lots 5, 6, 7, blk A, and in Paradise Park (Todd's portion), lot 8, blk A. 1 26

35911 Kath May – In Paradise Park (Todd's portion), s 6 ft of lot 9, blk A.......................... 95

35930 J C Temple—In Paradise Park (Todd's portion), lot 13, blk B, and imps.......................... 2 31

35932 J C Temple—In Paradise Park (Todd's portion), lot 14, blk B.. 1 84

35948 Marie H Matting—In Paradise Park (Todd's portion), lot 7, blk G...... .... 1 85

CENTRAL PARK.

35994 E S Watrous—In amended map of the Central Park, pce of ld beg at the sw cor of Adeline and Fairview sts, th w 115 ft, s 70 ft, e 86 46-100 ft, n 77 77-100 ft, por lots 1, 2, blk 2, imps and pers prop................... 10 08

36007 H N Rowell—In amended map of the Central Park—Pce of ld beg at a point on the s l of Fairview st 221 6-12 ft w fm Adeline st, th w 40 ft by 130 ft s, por lot 5, blk 2, imps and pers prop 4 33

36032 Webb & Whitcomb—In Central Park, lots 1 to 18 inc and lots 20, 21, 26 to 39 inc, and lot 42, blk 6, and imps.................. 4 05

36011 Band E Connell – In Central Park, lot 41, blk 6............... 2 07

36045 H C Campbell et al, Trustees—Mortgagee's interest in Central Park, lot 14, blk 11......... 9 49

36047 Webb & Whitcomb—In Central Park, lots 2, 3, 6, 8, 9, 10, 11, 13, 15, 17, 19, 21, 23, 25, 27, 28, 29, 30, 31, blk 12....................... 1 00

ADELINE TRACT.

36068 J A Glover—In map of the Adeline Tract, e 20 ft of lot 2 and w 20 ft of lot 3, blk A........... 3 50

36074 W J Moffat—In map of the Adeline Tract, lot 7, blk A......... 3 65

36076 A Juergensen—In map of the Adeline Tract, lot 9, blk A, and imps 3 42

36097 Home Building Company—Mortgagee's interest in map of the Adeline Tract, lot 23, blk A 7 25

36102 W E Maher—In map of the Adeline Tract, lot 1, blk B......... 65

36116 J A Clover et al—Mortgagee's interest in map of the Adeline Tract, lot 16, blk B............. 3 51

36134 John Skarin—In map of the Adeline Tract, lot 8, blk C, and imps 1 76

36134 John Skarin—Pers prop.......... 2 16

36146 W H B Hayward—In map of the Adeline Tract, lot 22, blk C, and imps.......................... 3 09

36148 J W Richards—In map of the Adeline Tract, lots 23, 24, blk C, and imps........................ 4 40

36170 J J Conlin—In map of the Adeline Tract, lot 20, blk D, and imps 2 29

36174 J J Rose et al—Mortgagee's interest in map of the Adeline Tract, n 30 ft of lot 21, blk D, and imps....................... 3 25

NEWBURY TRACT.

36181 Fannie M O'Neill—In amended map of the Newbury Tract, lot 5 and e 48 8-12 ft of lot 4, blk C, and imps...................... 81

36183 Fannie M O'Neill – In amended map of the Newbury Tract, lot 6, blk C, and imps 2 30

36195 Union Savings Bank – Mortgagee's interest in amended map of the Newbury Tract, lot 18, blk C.... .... 1 91

36223 J T Ashby—In amended map of the Newbury Tract, lot 4, blk E 3 65

36245 Mary A Bonnell—In amended map of the Newbury Tract, lot 10, blk F...................... 3 65

36245 Mary A Bonnell—In amended map of the Newbury Tract, lot 9, blk F........................ 3 65

36245 Mary A Bonnell—In amended map of the Newbury Tract, lot 11, blk F....................... 3 65

36255 Emily Cruyl—In amended map of the Newbury Tract, lot 3, blk H 3 65

36255 Emily Cruyl—In amended map of the Newbury Tract, lot 1, blk H, and imps.............. 17 82

36255 Emily Cruyl—Pers prop........... 2 17

36258 G A B Greub—In amended map of the Newbury Tract, lots 8 and 13, blk H...................... 4 18

36265 Sallie W Wright—In amended map of the Newbury Tract, lot 1, blk I............................ 69

36267 Sallie W Brooks—In amended map of the Newbury Tract, lot 2, blk I............................ 69

36322 Ada N Hitchcock—In amended map of the Newbury Tract, w ½ of lot 6, blk K............... 2 07

36322 Ada N Hitchcock—In amended map of the Newbury Tract, lot 7, blk K...................... 3 65

36322 Ada N Hitchcock—In amended map of the Newbury Tract, lot 8, blk K...................... 3 65

36327 Ada N Hitchcock—In amended map of the Newbury Tract, lot 22, blk K...................... 3 65

36327 Ada N Hitchcock—In amended map of the Newbury Tract, lot 14, blk K....................... 3 65

36327 Ada N Hitchcock—In amended map of the Newbury Tract, w ½ of lot 15, blk K............ 2 07

SCOVILLE TRACT.

36363 R H O'Brien—In map of the Scoville Tract, por in Berkeley of lots 1, 18...................... 1 03

36367 H L Hinton—In map of the Scoville Tract, por in Berkeley of w ½ lot 3, e ½ lot 4...... 62

36368 Margt Herriott – Mortgagee's interest in map of the Scoville Tract, por in Berkeley of w ½ lot 3, e ½ lot 4......... 1 26

36371 Sarah H Martin—In map of the Scoville Tract, por in Berkeley, lot 7........................ 2 88

36374 Orrin Knox et al—In map of the Scoville Tract, lot 12........ 69

HAWLEY TRACT.

36379 D Peroni—In Hawley Tract, lot 6, and imps......................... 4 62

WOOLSEY TRACT.

36390 Eliza B Reed—In Woolsey Tract, lot 8, blk C........................ 2 86

36391 H L Tisdale—In Woolsey Tract, lot 9, blk C, and imps............ 5 27

36391 H L Tisdale—Pers prop........... 3 80

36394 Geo Brown—In Woolsey Tract, s 90 ft of lot 10 and s 90 ft of lot 11, blk C........................ 4 44

36433 M J Bodwell—In Woolsey Tract, w 100 ft of s ½ of lot 19, blk A, and imps........................ 2 51

36468 N Gertrude Brown—In Woolsey Tract, lot 28, blk B, and imps.. 1 82

36475 J A Leonard Company – In Woolsey Tract, e 10 ft of lot 8 and w 30 ft of lot 9, blk F.... 2 47

36480 E F Murray – In Woolsey Tract, e 30 ft of lot 12 and w 10 ft of lot 13, blk F.......... 2 45

SUBURBAN TRACT.

36494 J Camp – Mortgagee's interest in Suburban Tract, w 75 ft of lots 1, 2, blk A, and imps....... 24 12

36498 J M Farrell – In Suburban Tract, lot 5, blk A, and imps... 1 41

36521 John M Breen – In Suburban Tract, lot 3, blk B................ 3 65

36523 Harry J Snow – In Suburban Tract, lot 5, blk B, imps and per prop 2 16

36546 Melissa Snow – In Suburban Tract, lot 6, blk B, imps and pers prop 2 98

36573 J S Reid—Mortgagee's interest in Suburban Tract, pce of ld beg at a point on the nw cor of Telegraph ave and Ashby ave, th n 135 ft, w 235 70-100 ft, s 130 ft, e 200 ft to beg, por blk D 1 39

36579 W C Bodectel – In Suburban Tract, lot 3, blk F......... 63

CLAREMONT TRACT.

36600 W C Bodectel—In Claremont Tract, lot 3, blk D, and imps.. 1 30

36609 W C Bodectel—Pers prop...... 2 15

36618 Johanna Donovan—In Claremont Tract, lot 25, blk E....... 1 58

36640 Viola I Girvin—In plot 76, tract of ld bd n by plot 75, e by ld of S A Coburn, s by s l of the Town of Berkeley, w by ld of L D Smith, contg about 3 acres, and imps................. 56 12

36640 Viola I Girvin—Pers prop......... 5 46

VICENTE PERALTA RESERVE.

36653 Frank L Bateman—In Vicente Peralta Reserve and in plot 51, tract of ld bd n by Webster st, e by Cottage ave, s by Fairview tract, w by lds of N N Webster and R J McMullen et al, contg 12.50 acres, and imps........................... 144 52

36664 W B Russell—Mortgagee's interest in plot 51 and in Vicente Peralta Reserve, tract of ld bd n by ld of M & H Peterson, e by ld of Kate Dwyer and Lorin Villa tract, s by Handy st w by Stanford ave, (except therefrom ld assessed to C Crones)........ .... 5 22

36667 C Crones—In plot 51, pce of ld beg at point on the e l of Adeline st 279 68-100 ft s fm s l of Newbury tract, s 50 ft, e 124 24-100 ft, s 50 ft, e 50 ft, n 100 ft, w 150 ft to beg, and imps... 8 37

36733 Lillian Plukett—In Map of the Lorin Villa Tract, lot 21...... 65

RAILROADS.

36739 Claremont, University and Ferry Street Railway Co (a corporation)—A line of horse street railway beg at a pt in University ave 150 ft w fm w line of 2d st and running th e to center line of Sacramento st, th s along Sacramento st to Addison st, th e along Addison st to a pt 20 ft e fm e line of Shattuck ave, th s to center line of Center st, th e across Shattuck ave and Center st to w line of Oxford st, single track including roadway roadbed, and rails,.2 15-100 miles.102 04

36739 Claremont, University and Ferry St Railway Co—A line of horse street railway beg at intersection of Sacramento st and University ave, and running th ne across University ave to a pt midway the center and e lines of Sacramento st, th n and parallel with e line of Sacramento st to Hopkins st, th w 250 ft single track including roadway, roadbed, and rails, 81-100 miles............... 38 06

36739 Claremont, University and Ferry Railway Co—A line of horse street railway beg at the intersection of 3d and Delaware sts and running th e'ly along Delaware st to 9th st, th s along 9th st to University ave, including roadway, roadbed and rails, 55-100 miles......... 26 48

36739 Claremont, University and Ferry Railway Co—Franchises on above described lines.... ...... 41 76

36739 Claremont, University and Ferry Railway Co—Horses, cars, harness, feed.............. .... 20 30

HAYWARD.

A.

38028 J F Almaida—In Peterson Tract, lot 14, blk 47 58

38029 John Silva—Mortgagee's interest in Peterson Tract, lot 14, blk 47 .... 2 09

C.

38090 Maggie A Carr—Tract of ld bd n by ld of M. Clark, e by Atherton st, s by ld of M J Ferreira and w by ld of Meek et al., contg 2¾ acres, and imps. 6 92

F.

38160 Allan Freeman—In Peterson Tract, n 150 ft of lots 2 and 3, blk 47.......................... 5 17

G.

38175 G B Gindice—Tract of ld bd n by ld of Fraga, e by Ward av, s by ld of Man'l Peters, w by ld of Thos. Enos, contg 1¾ acres, imps and pers prop.... 2 26

38179 H A Schafer—Mortgagee's interest in a tract of ld bd n by Pierce st, e by ld of Hamer, s by ld of Goddell, w by Castro st, por blk 13................ 25 92

38185 A L Graham—In Pierce Tract, lots 10 and 21...................... 5 82

38186 Thomas Gray—In Pierce Tract, lots 2 and 29, and imps........ 1 29

H.

38230 Wm N Harris—In Hampton Terrace, blk A, also tract of ld bd n by blk A, e by Main st, s by "A" st, w by ld of Duboice, and imps............. 2 53

K.

38260 Mary S Kimball—In Hayward tract, lots 4 and 25, blk C 3 11

L.

38277 Jos P Lewis—Tract of ld bd by 2d st, E by ld of Ellen Morris, s by ld of Sebrey, w by ld of Mendonica, and imps.... 65

38285 Frank Lake and Peter Harder —Tract of ld bd n by "C" st, e by 1st st, s by ld of Bernardo, w by ld of Anderson, por lots 19, 20, blk 38, and imps; also tract of ld bd n by ld of M Maderes, e by 1st st, s by "D" st, w by ld of Anderson, por lots 17, 18, blk 38 . ... 3 21

38286 J H Fell—Mortgagee's interest in tract of ld by n by "C" st, e by 1st st, s by ld of Bernardo, w by ld of Anderson, por lots 19, 20, blk 38; also tract of ld bd n by ld of M. Maderas, e by 1st st, s by "D" st, w by ld of Anderson, por lots 17, 18, blk 38 .... 7 79

38295 Mrs F S Lamos—In Armstrong tract, lot 1, blk 1.......... ... 1 33

O.

38346 James O'Neill—Lots 13 and 14, blk 36 and imps.... .... 3 79

P.

38365 John Pann—W 183 ft of lot 4, s 2⅔ ft of w 183 ft of lot 5, and n 47½ ft of w 182 ft of lot 5, blk 21, and imps 4 65

38365 John Pann—Lot 16 and n 12½ ft of lot 15, blk 27, and imps...... 9 53

38373 Geo O Prowse—N 50 ft of lots 1, 2, 3, blk 35, and imps........ 9 81

R.

38400 Chas Riser—Lots 19, 20, blk 35, and imps 95

38400 Chas Riser—Pers prop 1 21

38415 J J Rose—Tract of ld bd n by ld of Fedderson et al, e by ld of Chas Heyer, s by "C" st, w by ld of Annie L Rodrigues, por blk 35, imps and pp 1 32

S.

38431 M P Scott—Tract of ld bd n by Clay st, e by Watkins st, s by ld of J Silva, w by Atherton st, ne, por blk 26, imps and pp 1 21

U.

38503 August Ubhoff—In Hayward tract, lot 1 and s 30 ft of lot 2, blk "A," imps and pp 3 67

38518 Jos C Vargus—In Russel and Warren Addition—tract of ld bd n by ld of Russell, e by ld of F Consalves, s by L st, w by ld of J J de Fraga and imps 4 16

SAN LEANDRO.

A.

39023 T P Robb—Mortgagee's interest in blks 33, 34 and fractl blk 35 .... 66 22

C.

39047—Hannah Clelland — Mortgagee's interest in Harlan's addition, e 100 ft of s ½ of blk 6 .... 3 34

39049 Jos P Faria—Mortgagee's interest in East San Leandro, lot 3, blk 6 .... 7 33

39076 Jos F Cherry Lot G, blk 11, imps and pp 1 14

39087 Petra B Castro—In East San Leandro, tract of ld bd n by ld of G H Payne and R J Ravcks, and Callan ave, e by ld of Ravcks & Farrelly, s by Ward ave, w by ld of Payne, and imps 14 29

39087 Petra P Castro—pers prop ... 1 11

39130 W F and Kate Cunningham—In Wicks Addition, e 40 ft of lot 23, and imps 71

39136 Francis H Cooke—In Smith's sub-division, lot 51 57

D.

39156 John Driver—In East San Leandro, lot 13 and e ½ of lot 14, blk 2, and imps............ . 1 51

39156 John Driver—Pers prop....... . 1 14

39162 J M Dias—Pce of ld bd n by ld of A F Silveria et al and William st, e by ld of I Flores s by Co road, w by ld of J B Ward and Alvarado st, contg 6 acres and imps 1 90

39272 T M Medlros—Mortgagee's interest in s 61 ft of lots I, J, K, blk 22.......... .... 3 32

G.

39285 John D Graalfs—In Estudillo tract, lots 13 and 11, blk 38, and imps 2 43

39285 John D Graalfs, pers prop..... 1 77

39292 James R Garnise—In Hemme tract, all except w 60 ft of lot 2, and imps 2 55

39405 John Frank- Mortgagee's interest in Smith's subdivision, lot 42 .... 1 63

39420 J Mendonca – Mortgagee's interest s 50 ft of e ½ of lot K, s 60 ft of lots I and J, blk 55.. 3 92

M.

39431 Mariana Mayo—N 63 ft of lots "A" and "B," blk 56, and imps 5 31

39476 J L Bettencourt—Mortgagee's interest in Hemme tract, w 33 ft of lot 24.......... 53

39494 Wm B McKenzie—In Hemme tract, lots 1, 2, 15, 16, 17 and 33 imps and pp..... ..... . 2 41

39496 W T Thrasher—Mortgagee's interest in Hemme Tract, lots 1, 2, 15, 16, 17 and 33............ 17 78

39609 Jacintha de M Souza—In Dauber's Addition, lots 5 and 6, blk A, and imps.................... 1 21

39646 S Huff—Mortgagee's interest in Estudillo tract, lots 13, 14, 15, blk 29 .... 7 21

39714 S de Mello—Mortgagee's interest, blk 66 .... 3 01

LIVERMORE.

A.

40006—R Acosta—In Northern Addition, lot 1, blk 48.. 85

40011—John Aylward—In Ladd tract, tract of ld bd n by ld of Booken, e by Junction ave, s by Front st, w by ld of Moy & Mooney, imps and pp.... 1 32

40012 Geo True—Mortgagee's interest in Ladd tract, tract of ld bd n by ld of Booken, e by Junction ave, s by Front st, w by ld of Moy & Mooney.......... 13 96

B.

40045 Jesse Bowles—In Northern Addition, lot 9, blk 19 .... 1 15

40049 Lucy Babb—In Southern Addition, lot 3, blk 68 .... 1 16

40050 Wm Berg—In Northern Addition, lots 4 and 9, blk 38......... 1 51

40069 Mrs A W Bartlett—In Northern Addition, lots 11 and 12, blk 31 .... 1 51

40081 N J Baker—In McLeod tract, s ½ of lots 1, 2, 3, blk 9, and imps 4 78

C.

40100 Estate of Henry Callaghan—In Addition No 3, e ½ of blk 29 .... 2 53

40102 Mary E Conner—In Southern Addition, undiv ½ interest in tract of ld bd n by College ave, e by ld of Cull, s by ld of Ginger, w by ld of McDavitt, contg 5 acres, and imps 4 53

40107 Sadie I Cresswell—In Southern Addition, tract of ld bd n by 6th st, e by L st, s by ld of Thomas, w by M st, por blk 64, and imps 1 02

40107 Sadie I Creswell—Pers prop.... 6 11

F.

40167 Mrs Jose Felis—In Northern Addition, lots 10 and 11, blk 17 and imps 11 22

40167 Mrs Jose Felis—Pers prop...... 1 33

40170 I Fried—In Mendenhall Plan, tract of ld bd n by C P R R reserve, e by ld of Stevens, s by ld of E Fried, w by ld of Schaffer, por blk 2, and imps 5 32

40186 J Floreshime—In Northern Addition, lots 3 and 12, blk 17.. 2 13

G.

40226 H Gonzales—In Addition No 3, lots 10 and 11, blk 31, and imps 3 28

H.

40232 Addie S Hall—In Northern Addition, lots 1 to 6, and 10, 11 and 12, blk 21 .... 5 22

40244 Jesus Higuera—In Addition No 3, fractl lots 3 and 10, blk 26, and imps.......................... 1 81

40249 A T Hatch—In Southern Addition, lots 8, 9, and 10, blk 67 3 20

40252 Mrs Nellie Halsey—In Addition No 3, lot 10, blk 22............. 1 16

J.

40266 Jas D Johnson – In Southern Addition, tract of ld bd n by ld of Thomas, e by L st, s by ld of Hart, w by M st, por blk 64, and imps 1 54

L.

40312 Grat Larrieu—In Ladd tract,

tract of ld bd n by Front st, e by ld of Angelopoulo, s by C P R R reserve, w by ld of Ratti, and imps.................. 2 27

40362 Grat Larrieu—Pers prop 1 93

M.

40378 Mrs M McBride—In Northern Addition, lot 7, blk 19, and imps 1 33

40378 Mrs M McBride—Pers prop ... 1 21

P.

40408 H Putnam—In Northern Addition, blk 13 .... 3 78

40421 J Churchill et al, trustees—Mortgagee's interest in Southern Addition, lots 1 to 6, blk 66 .... 5 24

R.

40424 Mary L Rally—In Southern Addition, lot 8, blk 65 90

S.

40444 M J Soares—In Northern Addition, lots 7, 8, blk 39, and imps 1 00

40462 Josephine Schiffer—In Southern Addition, fractl entire blk 63........................ 67

40466 J D Smith—In Southern Addition, tract of ld bd n by ld of Mendenhall, e by ld of Rhorer, s by College ave, w by ld of Mendenhall, por blk 66, contg 4 acres; also, tract of ld bd n by College ave, e by ld of Mendenhall, s by town line, w by ld of Cull, 6 acres, and imps 3 72

40466 J D Smith—Pers prop........... 9 75

40468 J D Smith—In Southern Addition, lot 3, blk 66 .... 1 16

40479 Mrs Mary Sanderson—In McLeod tract, lot 12, blk 3, and imps 4 05

40479 Mrs Mary Sanderson—Pers prp 1 21

T.

40492 Sarah F Thompson—In Mendenhall Plan, undivided ½ interest in a tract of ld bd n by College ave, e by ld of Cull, s by ld of Ginger, w by ld of McDavitt, contg 5 acres, and imps 4 53

40496 Rachael Taylor—In McLeod tract, s 50 ft of lots 4, 5, 6, and n 50 ft of lots 7, 8, 9, blk 8, and imps 3 90

V.

40503 S R Van Wyck—In Northern Addition, lots 7, 8, 9, blk 43, lots 7 to 12, blk 47, and lots 7, 8, 9, blk 40 74

W.

40522 M Wolfmeyer—In Mendenhall Plan, lot 11, blk 13, and imps. 4 24

PLEASANTON.

41027 A H Bernal—In Rancho El Valle de San Jose, in por plot 44, tract of ld bd n by Division st, e by ld of Sanchez, s by Bernal et al, w by ld of Green, contg 3 80-100 acres; also in Castro survey of Rose ave, lot 22, and imps 1 95

41004 R K Brummer — Mortgagee's interest in Pleasanton Hd, lot 8, contg 12 acres 1 94

41192 A F Pacheco—Mortgagee's interest in Neal's Plan of Pleasanton, lots 1, 2, 11, 12, blk F 16 87

41201 Pleasanton Stock Farm—In Rancho El Valle de San Jose, por plot 44, tract of ld bd n by Rose ave, e by Pleasanton ave, s by county road, w by ld of J H Nevis, contg 100 acres, imps and pp........ 60 48

41212 Jaun V de Olivera—Mortgagee's interest in Nevis tract, lots 9 and 10.................. 11 83

41234 John S Silva—In Neal's plan of Pleasanton, lots 9 and 10, blk F and imps 70

BROOKLYN TOWNSHIP.

41533 A C Bowles—Tract of ld bd n by ld of G G Baker, e by ld of H A Morris, s by ld of E H Robinson, w by ld of Eliza Myers, contg 2 acres 3 90

41555 David Badger—Sec 17, 2 s, 3 w, lot 1, contg 18¾ acres 2 03

41555 David Badger—Sec 17, 2 s, 2 w, lot 2, contg 19 58-100 acres.... 3 04

41555 David Badger—Sec 17, 2 s, 3 w, lot 3, contg 19 58-100 acres ... 2 03

41555 Sec 17, 2 s, 2 w, that part lying s of San Leandro creek of lot 4, contg 6 acres............... 89

IN TIDE LANDS.

41603 Clark Churchill—In tide lands, sec 29, 2 s, 3 w, lot 9, contg 20 acres 2 66

41603 Clark Churchill—In tide lands, sec 29, 2 s, 3 w, lot 24, contg 20 acres 2 65

41644 Jonathan S Davis—N ½ of the sw ¼ sec 8, 2 s, 2 w, contg 80 acres 2 78

41660 F A Finnigan—An undivided 1-6 interest in tract of ld bd n by ld of L Tevis and F B McDermott, e, s and w by marsh ld, except right of way of C P R R Co, contg 80 2-100 acres.......................... 9 81

41674 Estate of F Galindo—Tract of ld bd n by Bona tract, e by Adams creek and F V tract, s by F V Glen tract, w by Peralta ave, contg 20 acres, and imps 54 98

41676 M M Gibson—Tract of ld bd n by Co road, e by ld of E Magee, s by ld of J P Treanor et al, w by county road, contg 2 41-100 acres, and imps 3 89

41698 Clara E Glover—S ½ of sw ¼ sec 8, 2 s, 3 w, contg 40 acres 2 03

41698 Clara E Glover—Sec 2, 2 s, 3 w, lot 1 .... 1 27

41693 Clara E Glover—Sec 12, 2 s, 3 w, lot 1, contg 16 55-100 acres.... 2 03

41711 Ann Callahan—Mortgagee's interest in a tract of ld bd n by ld of R Reilly et al, e by ld of P Schoen, s by Redwood road and w by ld of T H Rooney, contg 25 15-100 acres.........123 88

41761 M E Kingsland—Tract of ld bd n by county road, e by ld of J P Dieves et al, s by Melrose Station tract, w by Bay ave, contg 30 acres......130 96

41762 E McLaughlin et al—Mortgagee's interest in a tract of ld bd n by county road, e by ld of J P Dieves et al, s by Melrose Station tract, w by Bay ave, contg 30 acres 163 55

41779 S B Maloon—Mortgagee's interest in a tract of ld bd n by ld of P Christianson, e by private road, s by ld of S B Maloon, w by ld R B Snell, contg 5 acres...................... 7 66

41782 Jonathan Middleton—Tract of ld bd n by 20th st, e by ld of McMullin Pinet and Fruit Vale Rd, s by county road, w by Knox & Putnam tract, and imps 37 73

41786 Oakland Bank of Savings—Mortgagee's interest in a tract of ld bd n by ld of E C Sessions, e by Fruit Vale ave, s by ld of J A Shoemaker, w by Sausal creek, contg 799-1000 acres 10 76

41793 Helen E Munro—Tract of ld bd n by ld of Reno, e by county road, s and w by ld of E Brenemuhl, contg 3 acres, imps and pp 3 31

41795 W F Myers—Tract of ld bd n by ld of Shepard, e by ld of Zabraskie, s by ld of Rudolph, w by ld of Modeau, contg 50 acres, and imps 30 57

41795 W F Meyers—Pers prop 2 13

41817 Seth B Maloon—Tract of ld bd n by ld of D J Lewis, e by Fruitvale road, s by county rd, w by Macy tract, 9 acres

and imps 16 27

41841 N J Martinachi—In Tide Lands, sec 28, 2 s, 3 w, lots 23, 24, and w ½ of lot 22 .... 3 85

41882 Estate of Lorenzo Peralta—In map of lands in partition suit of Toler vs. Peralta, plot 27, contg 19 58-100 acres 2 85

41936 Hannah Rogers—Sec 21, 1 s, 3 w, lot 3, contg 48 30-100 acres.. 3 19

41936 Hannah Rogers—That por lying s of San Leandro Creek of e ½ of sw ¼ of sec 21, 1 s 3 w, contg 56 acres 2 59

41960 E C Sessions—Tract of land bd n by ld of O E Stevens et al, e by Fruitvale ave, s by ld of J H Mayhew, w by Sausal creek, 201-1000 acres...... ..... 3 07

41964 Irwin C Stump—Tract of ld bd n by ld of A C Brendemuhl, e by ld of A Rhoda, s by ld of L A Ashby, w by Co road, contg 10 63-100 acres............ 57 01

41985 M E Kingsland—Mortgagee's interest in an undivided ½ interest in a pce of marsh ld bd w and sw by Y Peralta grant line, s by ld of N Damon, nw and W and ne by East creek, contg 40 acres 6 67

41991 R B Snell et al—Tract of ld bd n by ld of H L Ross, e by ld of S H Smith et al, s by Macy tract, w by ld of R Dowling, contg 4 50-100 acres, and imps. 2 27

41993 J K Sather—Mortgagees interest tract of ld bd n by ld of H L Ross, e by ld Sarah H Smith et al, s by Macy tract, w by ld of R Dowling, contg 4 50-100 acres 8 54

41995 F M Smith—Tract of ld bd n by Warner tract, e by ld M Henderson, s by ld of E K Tompkins, w by ld of L Ivey 60 acres............................ 90 03

42003 R Sesnon—In Tide Lands, sec 20, 2 s, 3 w, fractl lot 12....... 2 03

42031 Unknown Owners—Sec 31, 1 s, 2 w, that por in Alameda county of lot 2................ 2 03

42031 Unknown Owners—Sec 36, 1 s, 3 w, lot 2......................... 68

42031 Unknown Owners—Sec 1, 2 s, 3 w, lot 8 .... 3 57

42031 Unknown Owners—Sec 1, 2 s, 3 w, lot 9 .... 3 57

42031 Unknown Owners—Sec 1, 2 s, 3 w, lot 10 .... 2 03

42031 Unknown Owners—Sec 1, 2 s, 3 w, fract'l lot 11................ 2 80

42031 Unknown Owners—Sw ¼ of sw ¼, sec 8, 2 s, 3 w, contg 40 acres 3 58

42035 Josefa Van Vrankin—In map of lands in partition suit of Toler vs Peralta, plot 26, contg 19 58-100 acres 2 68

NORTH ALAMEDA TRACT.

42096 P and M Hansen—In North Alameda Tract, lot 2, blk 8...... 1 36

42114 W Fisher—Mortgagee's interest in North Alameda Tract, lot 28, blk 8 .... 3 06

42125 E E Potter—Mortgagee's interest in North Alameda Tract, lot 3, blk 10 .... 5 11

42156 James Baumberger—In North Alameda Tract, lots 1, 2, 28, 29, blk 18 81

42162 G H Baker—In North Alameda Tract, lot 13, blk 18......... 2 20

42168 H B Hubbard—In North Alameda Tract, lots 21, 23, blk 18. 3 90

42174 W W Fenton—In North Alameda Tract, lots 6, 7, blk 19...... 3 91

42197 James Baumberger—In North Alameda Tract, lots 18, 19, 20, blk 20 82

EDEN PARK.

42257 Lake View and Sunny Side Improvement Co—In Eden Park, lot 2 and n 5 ft lot 3, blk 2, and imps 8 81

42259 M W and J D Connor—In Eden Park, lot 4 and s 45 ft of lot 3, blk 2 .... 3 76

OAK TREE FARM TRACT.

42334 Hattie Good—In Oak Tree Farm Tract (except por assessed to P. Schack), lot 11, blk B, and imps 21 55

42371 A R Dow and L W Forsting—In Oak Tree Farm Tract, pce of ld beg at a point on the ne line of e 14th st 53 ft se from the se line of Fountainbleau tract, th se 53 ft by 336 ft ne, por lot 8, blk C 1 30

42373 Mrs E A Britton—Mortgagee's interest in Oak Tree Farm Tract, pce of ld beg at a point on the ne line of e 14th st 53 ft se from the se line of Fountainbleau tract, th se 53 ft by 336 ft ne, por lot 8, blk C 6 07

42412 Frank Barker—In Oak Tree Farm Tract, ne ½ of lot 7, blk E, and imps 18 00

42421 Lettie T Rantenberry—In Oak Tree Farm Tract, s 50 ft of lot 2, blk G, and imps.......... 11 20

GHIRARDELLI TRACT.

42469 H T Webster—Mortgagee's interest in Ghirardelli Tract, s ½ of lot 7, and imps 2 55

42466 Francisco Demoro—In Ghirardelli Tract, lot 14 .... 14 20

42473 Francisco Demoro—In Ghirardelli Tract, lot 21 .... 10 77

42512 John A Reeves—In Orchard Tract, lot 13, and imps........ 2 61

ORCHARD TRACT.

42521 Fannie Cahn—Mortgagee's interest in Orchard Tract, lots 21 and 22 .... 8 65

KING TRACT.

42535 Baker & Hamilton—Mortgagee's interest in King Tract, lot 12, blk A...................... 3 76

42539 M Linane—In King Tract, lot 16, blk A and imps............ 1 91

42541 C B Hollywood—In King Tract, lot 17, blk A, and imps....... 1 46

42541 C B Hollywood—Pers prop...... 2 30

42543 M F Griffin—Mortgagee's interest in King Tract, lot 17, blk A, and imps 1 35

42559 W F and C D Pierce—In King Tract, lot 17, blk B........... 6 49

42559 W F and C D Pierce—In King Tract, lot 18, blk B............ 6 48

HEALD'S 23d AVE TRACT.

42574 W F Garnis—In Heald's 23d Ave Tract, lot 1, blk A........ 3 91

42574 W F Garnis—In Heald's 23d Ave Tract, lot 2, blk A........ 3 91

42574 W F Garnis—In Heald's 23d Ave Tract, lot 3, blk A 3 91

42606 G W Arbuckle—In Heald's 23d Ave Tract, por n of city bdry line of lot 12, blk B, and imps. 17 62

42625 F K Lindt—In Heald's 23d Ave Tract, lot 12, blk C, and imps 8 32

42635 B Smith—In Heald's 23d Ave Tract, lot 2, blk D 4 78

42635 B Smith—In Heald's 23d Ave Tract, lot 3, blk D.............. 4 77

42645 A J Simonson—In Heald's 23d Ave Tract, lot 10, blk D........ 2 30

BLASDEL TRACT.

42714 C H Elliott—In Blasdel Tract, n 35 ft of lot 22, blk 2.......... 76

PUTNAM TRACT.

42764 Chas Lainer—In Putnam Tract, lot 4, blk 8........................ 4 31

FRUITVALE HOMESTEAD ASSN.

42779 Emily Lundley—In Fruitvale Homestead Assn, lots 1, 2 and imps 2 95

42779 Emily Lundley—Pers prop...... 3 22

42783 Alex McGregor—In Fruitvale Homestead Assn, lot 8 .... 7 04

DIAMOND TRACT

42798 C and A Tepper—In Diamond Tract, e 31 67-100 ft of lot 4, blk A 5 63

42798 C and A Tepper—In Diamond Tract, w 43 34-100 ft of lot 5, blk A.............................. 7 77

42798 C and A Tepper—In Diamond Tract, e ½ of lot 7, blk A.... 5 63

LEVY TRACT.

42871 C O and M A Poole—In Levy Tract, lot 5 and n 10 ft of lot 6, blk 770, imps and pers prop 2 14

42887 F C Nelson—In Levy Tract, lot 19, blk 770, and imps............ 74

42896 Anna N Noltz—In Levy Tract, lot 25, blk 770, and imps...... 6 66

42952 Wm Rutherford—In Levy Tct, Phillips resub lot 25, blk 773, and imps 8 21

42952 Wm Rutherford—In Levy Tct, Phillips resub lot 26, blk 773.. 8 19

42952 Wm Rutherford—In Levy Tct, Phillips resub lot 27, blk 773.... 1 94

42957 E L Webb—Mortgagee's interest in Levy Tract, lot 2, blk 774 .... 5 60

42961 R Dickson—In Levy Tract, s ½ lot 1, blk 774, imps and pers prop 2 13

42974 J and M Taylor—In Levy Tract, pce of ld beg at the sw cor of Tevis st and San Leandro road, th w about 18 7-12 ft, s 195 ft to its intersection with the w line of Tevis st, th n 194 20-100 ft to beg, por lots 8, 9, blk 775, and imps........... 2 77

42975 J and M Taylor—Mortgagee's interest in Levy Tract, pce of ld beg at the sw cor of Tevis st and San Leandro road, th w about 18 7-12 ft, s 195 ft to its intersection with the w l of Tevis st, th n 194 20-100 ft to beg, por lots 8 and 9, blk 775, and imps 15 14

42979 H R and A M Dyburgh—In Levy Tract, lot 6, blk 776, and imps 9 29

42980 N A Robinson—In Levy tract, pce of ld beg at a pt on the e l of Tevis st, 125 ft n fm Washington st, th n 25 6-12 ft by 100 ft deep e, por lots 7 and 8, blk 778, imps and pp 2 13

42998 California Title Investment and Trust Co—Mortgagee's interest in Levy tract, lots 1 to 10, blk 733.......................... 15 12

43001 California Title Investment and Trust Co—Mortgagee's interest in Levy tract, lots 1 to 1, blk 734...... .... 10 51

IN FRUIT VALE STATION TRACT.

43033 Pacific States Savings Loan and Building Co—Mortgagee's interest in Fruit Vale Station tract, lot 11 and n ½ of lot 10, blk B 18 69

43035 Pacific States Savings Loan and Building Co — Mortgagee's interest in Fruit Vale Station tract, lot 12 and s ½ of lot 13, blk B and imps...... 9 99

43036 Pacific States Savings Loan and Building Co—Mortgagee's interest in Fruit Vale Station tract, lot 12 and s ½ of lot 13, blk B and imps 4 90

43042 W T Hawley—In Fruit Vale Station tract, lot 21 and n ½ of lot 20, blk B, imps and pp 2 13

43044 T R & E D Bassett—In Fruit Vale Station tract, lot 22, blk B and imps........ .... 1 86

43044 T R & E D Bassett—Pers prop. 2 13

43056 F B Small—In Fruit Vale Station tract, lots 1 and 2, blk C 68

IN INEZ TRACT.

43095 Thos Mahoney — Mortgagee's interest in Inez tract, lots 1 and 3 to 19 incl.................. 18 05

IN HENRY AND PHILLIPS SUB OF BRAY TRACT.

43107 Jemima Lundy — Mortgagee's interest in Henry and Phillips sub of Bray tract, lot 12 7 83

43125 C N J Peterson — Mortgagee's interest in Henry and Phillips sub of Bray tract, lot 28 3 01

43129 E L Deming—Mortgagee's interest in Henry and Phillips sub of Bray tract, lot 30.. 2 71

43135 J R L Jones—In Henry and Phillips sub of Bray tract, n 16 ft of lot 33, s 16 ft lot 34 ... 2 79

43139 Walter Collings—In Henry and Philips sub of Bray tract, lot 36 .... 4 35

43147 F L Fialho—Mortgagee's interest in Henry and Phillips sub of Bray tract, lot 42...... 3 43

43195 William Kelting — In Bray tract, lot 19, imps and pp...... 3 78

IN LAMP TRACT.

43231 Mary Martin—In Lamp tract, lot 11 .... 2 05

43231 Mary Martin—In Lamp tract, lot 12 .... 2 04

IN FRUIT VALE TERMINAL TRACT.

43256 Maria L Kramer — In Fruit Vale Terminal tract, lots 25 to 28 incl, blk G................. 5 11

IN LINDA ROSA TRACT.

43292 H W Hart—Mortgagee's interest in Linda Rosa tract, lot 41, blk A.......................... 7 10

43315 D Johns—Mortgagee's interest in Linda Rosa tract, lots 15 and 16, blk B.................... 1 87

DALY TRACT

43328 P Lindquist—Daly tract, lot 7, blk B........................... 2 11

43338 F E Davis—Daly tract, lot 1, blk C, imps and pp............ 2 13

43347 M A Cummings—Mortgagee's interest in Daly tract, lots 5 and 6, blk D 3 42

43354 M A Daly—Daly tract, lot 2, blk E.............................. 63

43357 C B Stone—Daly tract, lot 5, blk E............................ 3 50

43359 M A Daly—Daly tract, lot 6, blk E............................ 2 41

43369 M A Daly—Daly tract, lots 2, 3, 13 and 14, blk F.................. 1 01

43372 M A Cummings—Motgagee's interest, Daly tract, lots 4, 5, 6 and 18, blk F..................... 7 81

43385 H Munler—Mortgagee's interest in Daly tract, lot 1 and n ½ of lot 2, blk G 19 69

43386 J H Morris—Daly tract, lot 3, blk G, imps and pp............ 2 13

IN FRUIT VALE GLEN TRACT.

43391 H W Garner—In Fruit Vale Glen tract, lots 1, 2 and 57, imps and pp 5 05

43420 Frederick Frey—In Fruit Vale Glen tract, lot 66, imps and pp 2 31

IN BELLEVUE TRACT.

43455 William J Rutherford — In Bellevue tract, pce of ld nw l Peralta ave, 87 ft sw fm Bellevue st, th sw 87 ft by 200 ft nw and imps................... 1 43

43472 P and E Bertin—In Bellevue tract, re-sub lot 28........... 3 92

43472 P and E Bertin—In Bellevue tract, re-sub lot 29............. 3 91

IN FRUIT VALE VILLA TRACT.

43518 John J Flaherty—In Fruit Vale Villa tract, lot 4, blk A...... 2 20

43535 Joseph A Sharpe—In Fruit Vale Villa tract, lot 39, blk B...... 59

43569 J A Roberts—In Fruit Vale Villa tract, lot 86, blk C...... 1 70

43569 J A Roberts—In Fruit Vale Villa tract, lot 87, blk C...... 1 78

IN BONA TRACT.

43576 S P Vanatta—In Bona tract, lot 1 and imps.................. 50 14

IN SUNNY SIDE TRACT.

43600 John A Hodge—In Sunny Side tract, pce of ld at n end of Robert st, marked reserved. 1 17

IN SUNSET TRACT.

43630 Harry W Davis et al—In Sunset tract, a strip of ld on the w l of Sunset ave marked reserved, lot B..................... 2 21

IN PERALTA AVENUE TRACT.

43647 H W Davis—In Peralta Avenue tract, lot 20..................... 2 60

43648 Amelia E Stevens and Chester Deering—In Peralta Avenue tract, lot 21..................... 1 18

43664 Dora E Maloney—In Peralta Avenue tract, lot 41 and imps 1 57

IN NICHOL TRACT.

43699 John W Miller—In Nichol tract, lots 21 and 22, blk F, imps and pp 4 17

IN DE WOLF TRACT.

43723 F J Woodward—Mortgagee's interest in De Wolf tract, lots 2, 3, 6, 8 and 9, blk C...... 5 77

43745 F J Woodward—Mortgagee's interest in De Wolf tract, lots 1 and 2, blk D.................. 6 22

IN GARDNER TRACT.

43767 E C Dick—In Gardner tract, lot 7.............................. 1 80

IN LOOP TRACT.

43752 Union Savings Bank—Mortgagee's interest in Loop tract, lot 21 .... 2 13

IN CHAMPION TRACT.

43805 Kate F Sellers—In Champion tract, lot 4, blk D............. 5 21

43805 Kate F Sellers—In Champion tract, lot 16, blk D............ 9 40

43810 Ella F C Wellman—In Champion tract, lot 3, blk D........ 2 65

43819 Fannie E Temple—Mortgagee's interest in Champion tract, lot 9 and e 25 ft of lot 10, blk D........................ 15 89

43824 A M Spiegel—In Champion tract, lot 17, blk D and imps.. 97

43830 M Hart—In Champion tract lots 20 and 21, and imps...... 13 71

43832 W H Roberts et al—In Champion tract, lot 1, blk E........ 97

43834 W N Stromberg—In Champion tract, lot 2, blk E............. 72

IN PROSPECT HILL TRACT.

(Revised map of)

43844 John Morrison — In Prospect Hill tract, revised map of, blk I, A, E, F, lot 5 and e 8 4-12 ft of lot 6, blk A and imps 4 34

43846 W F Morrison—In Prospect Hill tract, revised map of, blks I, A, E, F, w 16 8-12 ft lot 6 and e 16 8-12 ft of lot 7, blk A, and imps 8 20

43854 Union Savings Bank—Mortgagee's interest in Prospect Hill tract, revised map of, blks I, A, E, F, lot 14, blk A.. 1 70

43869 E Warner—In Prospect Hill tract, revised map of, blks I, A, E, F, lot 33, blk A and imps 14 20

43877 C L E Anthony—In Prospect Hill tract, revised map of blks I, A, E, F, lot 38, blk A and imps 8 72

43881 F J Woodward—In Prospect Hill tract, revised map of, blks I, A, E, F, lot 40, blk A and imps 5 99

43905 H E Alden—In Porspect Hill tract, revised map of lots 4, 5, 6 and s 13 ft on lot 3, blk 6. 84

43910 A J Ewers—In Prospect Hill tract, revised map of lots 10 and 11, blk C.................. 71

43914 H E Alden—In Prospect Hill tract, revised map of lots 11 to 20, blk C..................... 1 22

43918 C Pickett—Mortgagee's interest in Prospect Hill tract, revised map of lots 5 and 6, blk D. 3 76

43931 Joseph Courtney—In Prospect Hill tract, revised map of lot 26, blk D..................... 1 40

43931 Joseph Courteny—In Prospect Hill tract, revised map of lot 27, blk D....................... 1 40

43931 Joseph Courtney—In Prospect Hill tract, revised map of lot 28, blk D.. .... 1 40

43941 F J Woodward—In Prospect Hill tract, revised map of lot 6, blk F.. .... 2 04

43943 A L Anderson—Mortgagee's interest in Prospect Hill tract, revised map of lot 7, blk F.. 1 02

43944 H B Planey—Mortgagee's interest in Prospect Hill tract, revised map of lot 7, blk F.... 2 11

43954 Sarah Allen—In Prospect Hill tract, revised map of lot 10, blk G 2 62

43955 J V Badseu—In Prospect Hill tract, revised map of lot 11, blk G 69

43966 F M Way—In Prospect Hill tract, revised map of lot 33, blk G, and imps 1 94

43972 J Jamison—In Prospect Hill tract, revised map of lot 13, blk H 1 00

43978 H E Witherspoon—In Prospect Hill tract, revised map of lot 18, blk H.. .... 2 66

43978 H E Witherspoon—In Prospect Hill tract, revised map of lot 19, blk H.. .... 2 65

43984 H V Wheeler—In Prospect Hill tract, revised map of lot 32, blk H 2 20

43984 H V Wheeler—In Prospect Hill tract, revised map of lot 33, blk H 2 19

IN SUTOR TRACT.

44103 E W and R G Hutchinson—In Sutor tract, sub-division lot 4, and lot 6 .... 1 38

44107 W V Harrington—Mortgagee's interest in Sutor tract, lot 2.. 2 55

44108 Daniel Suter—In Sutor tract, a strip of ld 1 ft in width and lying south and parallel with Suter st and extending e fm Redwood or county road No 809 to Chittenden and Simpson compromise line marked reserved. 3 07

44115 P D Rupp—Pers prop........... 2 31

IN QUIGLEY TRACT.

44115 P D Rupp—In Quigley tract, lots 6 and 7, blk A, and imps.. 90

44115 P D Rupp—Pers prop 2 31

44121 P D Rupp—In Quigley tract, lots 15 and 16, blk A 59

IN CLENENT'S ADDITION TO MELROSE.

44159 Geo Giblin—In Clement's Addition to Melrose, lots 9, 10, 11 and 12, blk 1.................. 8 93

IN HIGH STREET TRACT.

44194 Margaret C Connor—In High Street tract, lot 34 and imps 3 38

44183 Margaret C Connor—In High Street tract, lot 8............. 1 57

IN HUNTINGTON TRACT.

44237 Samuel Fullen—In Huntington tract, lot 6, blk E, and imps 1 85

44251 F W Lentz—In Huntington tract, lot 25, blk F............ 65

44263 J Crowley—In Huntington tract, lot 13, blk H, and imps 2 78

44281 Anna Renwick—In Huntington tract, lot 17 and s ½ lot 18, blk L and imps 2 18

44306 O Anderson—In Huntington tract, lot 19, blk M............ 2 81

IN PATTERSON HOMESTEAD NO. 2.

44345 F Silva—Mortgagee's interest in Patterson Homestead No 2, lots 9 and 10, blk B.......... 7 83

44346 M Marks—Mortgagee's interest in Patterson Homestead No 2, lots 9 and 10, blk B.......... 3 20

44356 E R Friend—In Patterson Homestead No 2, lot 13, blk C 3 58

44356 E R Friend—In Patterson Homestead No 2, lot 11, blk C 3 57

44356 E R Friend—In Patterson Homestead No 2, lot 15, blk C 3 57

IN MELROSE STATION TRACT.

44380 Della I Noble—In Melrose Station tract, lot 16, blk B........ 1 42

44389 V P Mitchels—In Melrose Station tract, lot 2, blk C........ 1 42

44394 I G Leak—In Melrose Station tract, lot 20, blk C.............. 1 42

44394 I J Leak—In Melrose Station tract, lot 21, blk C.............. 1 42

44413 F J Woodward—In Melrose Station tract, lot 7, blk E.... 1 42

44426 P B Bell—In Melrose Station tract, lot 1, blk F............... 1 41

44426 P B Bell—In Melrose Station tract, lot 2, blk F............... 1 41

44428 P B Bell—In Melrose Station tract, lot 3, blk F............... 1 41

44437 T B Potter—In Melrose Station tract, lot 36, blk F............ 1 43

44447 G W Allen—In Melrose Station tract, lot 28, blk G........ 1 42

IN FRUIT VALE AND SAN LEANDRO ROAD TRACT.

44450 E McLaren—In Fruit Vale and San Leandro Road tract, lot 2 61

44463 E McLaren—In Fruit Vale and San Leandro Road tract, lots 32, 58 and 59........ 85

IN FRUIT VALE RE-DIVISION TRACT

44504 H M McCain—Mortgagee's interest in Fruit Vale Re-division tract, n 40 ft of lot 61, blk A.... .... 6 33

44510 George Lynch—In Fruit Vale Re-division tract, lots 3, 4 and 5, blk B.................... 6 90

IN LATHAM TERRACE.

44555 W G Henshaw — Mortgagee's interest in Latham Terrace, lot 3, blk D..................... 3 76

44586 G F Gray et al—In Latham Terrace, lot 6, blk F.......... 4 80

44591 A F Anderson—In Latham Terrace, n 4 ft of lot 1, blk G.... 52

IN JUDD TRACT.

44643 Theo Olsen—In Judd tract, lot 4, blk A.......................... 2 41

44643 Theo Olsen—In Judd tract, lot 5, blk A 2 42

44643 Theo Olsen—In Judd tract, lot 6, blk A.... .... 2 42

IN SEMINARY AVENUE TRACT.

44701 Mary Roggen—In Seminary Avenue tract, lots 1 to 4, and imps 22 96

44703 Emma Gregory—Mortgagee's interest in Seminary Avenue tract, lots 1 to 4, and imps... 5 65

44714 C K Harmon — In Seminary Avenue tract, lot 28............ 1 64

44714 C K Harmon—In Seminary Avenue tract, lot 29.......... 1 64

44714 C K Harmon—In Seminary Avenue tract, lot 30.. .... 1 64

44714 C K Harmon—In Seminary Avenue tract, lot 31........... 1 64

44721 E Jacobson—In Seminary Avenue tract, lots 44 and 45........ 2 81

PORTLAND PARK.

44733 A S Hammersly—Mortgagee's interest in Portland Park, lot 4 .... 1 28

IN KINGSLAND TRACT.

44741 A Whiting—In Kingsland tract, sub of lots in Hoyt's sub, lot 43, lot 1........................ 1 28

44742 T F Chatfield—In Kingsland tract, sub of lots in Hoyt's sub, lot 43, lots 2, 3, 4, and 5... 63

44743 M Marsh—Mortgagee's interest in Kingsland tract, sub of lots, in Hoyt's sub lot 43, lots 2, 3, 4, and 5................ 3 42

44740 P J McCarthy—In Kingsland tract, sub of lots in Hoyt's sub lot 43, lot 13 .... 1 28

44765 L Linekin—In Kingsland tract, sub of lots 23, 2, Hogan's sub, lot 5...... 61

44783 P E O'Hair — In Kingsland tract, sub of lots 22, 23, 24, Hogan's sub, lot 31........... 123

44786 E McLaren — In Kingsland tract, sub of lots 22, 23, 24, Hogan's sub, lot 16............ 2 05

44813 E F de Lashmutt—In Kingsland tract, sub of lots 3, 32, 33, Hawley's and Lane's sub, lot 3...... .... 1 66

44814 A Barnard — In Kingsland tract, sub of lots 3, 32, 33, Hawley's and Lane's sub, lot 4.... .... 1 66

44819 Joseph M Harley—In Kingsland tract, sub of lots 54 to 57, 65 to 68, lot 1................ 1 66

44826 Annie Brown—In Kingsland tract, sub of lots 54 to 57, 65 to 68, e ½ of lot 7 and lot 8... 2 06

44838 Mary F Matson—In Kingsland tract, sub of lots 54 to 57, 65 to 68, lot 38............ 1 68

44852 Perry Granoogel—In Kingsland tract, sub of lots 54 to 57, 65 to 68, lot 59................... 1 61

41852 Perry Granoogel—In Kingsland tract, sub of lots 51 to 57, 65 to 68, lot 59.......... 1 64

44863 John Anderson—In Kingsland tract, sub of lots 51 to 57, 65 to 68, lots 74 and 75.. .... 2 81

44880 A Brown—In Kingsland tract, sub of lots 63, lots 11 and 12, and imps.... .... 1 87

BROOKLYN LAND CO'S TRACT.

41904 W H Goddard—In Brooklyn Land Co's tract, a tract of ld bd n by ld of Henry Cone, e by ld of M C Fleming, s by ld of T Sweetman, w by California Railway, por lot 9, contg 1¼ acres, imps and pp.... .... 2 86

44909 J C Westphal & Sons—Mortgagee's interest in Brooklyn Land Co's tract, e 4 acres, lot 9...... .... 6 48

MACKINNON & GOHRMAN TRACT.

44931 V P Mitchell—In Mackinnon & Gohrman tract lot 30...... 1 63

44912 Emma Gohrman—In Mackinnon tract, lots 56 to 60 incl, and lot 63 and imps............ 5 33

44961 A D Wilson—Mortgagee's interest in Chittenden Tract ne 6 42-100 acres of plot 14......... 30 14

FITCHBURG HOMESTEAD.

45023 Isaac C Wingate—In Fitchburg Homestead, lots 1 to 17 incl, fractl lots 18, 19, 20, blk 4, imps and pp 2 13

45031 Robert Searles—In Fitchburg Homestead, lots 6 and 8, blk 5 3 56

45039 Robert Searles—In Fitchburg Homestead, fractl lots 16, 17, 18, blk 5...... .... 2 06

45040 Cattie A Clement—In Fitchburg Homestead, fractl lots 16, 17, 18, and lots 19 to 23 incl, blk 5. .... 4 80

45049 Robert Searles—In Fitchburg Homestead, lots 10 to 15 incl, blk 6.............................. 9 70

45049 Robert Searles—In Fitchburg Homestead, fractl lots 16, 17, 18, blk 6......................... 3 56

45060 G Galindo estate of—In Fitchburg Homestead, lot 9, blk 8 and imps...... .... 2 81

45086 L Rosenberg—In Fitchburg Homestead, lots 2, 3, blk 13....2 81

45088 L N Hager—In Fitchburg Homestead, lot 5, blk 13...... 1 26

45095 C M Arnold—In Fitchburg Homestead, lot 12, blk 13...... 1 26

45111 E B Dean & Co—In Fitchburg Homestead, lots 13 and 14, blk 15.... .... 2 05

45164 Francis D Price—In Fitchburg Homestead, lot 15, blk 24 1 26

45176 M C Hughes—In Fitchburg Homestead, lot 5, blk 26...... 1 27

45176 M C Hughes—In Fitchburg Homestead, lot 6, blk 26...... 1 27

45187 May E Knowles—In Fitchburg Homestead, w 50 ft of lot 5, blk 29...... 90

45187 May E Knowles—In Fitchburg Homestead, w 50 ft of lot 6, blk 29 90

45187 May E Knowles—In Fitchburg Homestead, w 50 ft of lot 7, blk 29 89

45187 May E Knowles—In Fitchburg Homestead, w 50 ft of lot 8, blk 29 89

45201 John Curry—Mortgagee's interest in Fitchburg Homestead, lots 9 to 14 incl, blk 34........ 5 09

45202 C M Runkle — In Fitchburg Homestead, lot 15, blk 34...... 1 26

45208 C M Runkle — In Fitchburg Homestead, entire blk 35..... 1 38

45227 Mrs. Thomas Dermot — In Fitchburg Homestead, lot 5, blk 39.. .... 1 26

45229 Mrs Thomas Dermot—In Fitchburg Homestead, lot 7, blk 39.. .... 1 26

45262 G F Wright — In Fitchburg Homestead, lot 5, blk 40...... 1 26

45262 L H Whitehouse—Mortgagee's interest in Fitchburg Homestead, lots 11, 13 and 15, blk 40.......................... 1 96

45267 W F and K J Gunther—In Fitchburg Homestead, lot 17, blk 40...... .... 1 26

45270 W F and K J Gunther—In Fitchburg Homestead, lot 19, blk 40...... .... 1 26

45274 J O Jephson—In Fitchburg, Homestead, lot 24, blk 40...... 1 26

LEVY SR. TRACT.

45302 Helen W Hart—In Levy Sr tract, revised map of lots 4 to 8.... .... 3 03

45304 Jennie Palmer—In Levy Sr tract, revised map of lot 9 and imps.. .... 2 86

45314 A G Hart—In Levy Sr tract, revised map of lot 15 and imps, and ne 75 ft of lot 16.... 6 85

45314 A G Hart—Pers prop.............. 2 13

45325 Helen W Hart—In Levy Sr tract, revised map of lots 21 to 25 incl....................... 7 81

45330 William Claussen—In Levy Sr tract, revised map of n 90 ft of lot 40 and 41, 42, imps and pp........................ 2 85

RIO GRANDE TRACT.

45334 D J Moore—In Rio Grande tract, lot 16........................ 90

45337 J & S Smith—In Rio Grande tract, lot 17.... 89

SANTA FE TRACT.

45348 Nells Nelson — In Santa Fe tract, lot 27........................ 89

45348 Nells Nelson — In Santa Fe tract, lot 28.... 90

45348 Nells Nelson — In Santa Fe tract, lot 29.... 90

GEM TRACT.

45356 Chas Harrison — Mortgagee's interest in Gem tract, lot 33 80

BROMLEY TRACT.

45360 W C Beatie—In Bromley tract, lots 3 and 4 .... 2 79

45365 F D Pritchard—In Bromley tract, lots 12 and 13.. .... 2 07

45368 Fruit Vale Land Co—Mortgagee's interest in Bromley tract, lots 14 and 15. .... 2 79

45369 C D & D L Chappee — In Bromley tract, lots 16 and 17 2 07

FANNY DAVENPORT TRACT.

45449 P L & E J Jones—In Fanny Davenport tract, lot 16, blk A. 2 03

45460 A S Woodbridge—In Fanny Davenport tract, lot 40, blk A 2 04

45460 A S Woodbridge—In Fanny Davenport tract, lot 41, blk A 2 03

45460 A S Woodbridge—In Fanny Davenport tract, lot 42, blk A 2 04

45460 A S Woodbridge—In Fanny Davenport tract, lot 43, blk A 2 03

45481 J K McLean—In Fanny Davenport tract, lot 39, blk B..... 2 05

TURNBULL TRACT.

45490 Fannie E Grant—In Turnbull tract, lots 1 to 20 incl. and imps 11 01

45492 W G Wood—Motgagee's interest in Turnbull tract, lots 1 to 20 incl, and imps........... 6 35

45494 F A Dodge—In Turnbull tract, lots 22 and 23 .... 1 41

45496 W G Wood—Mortgagee's interest in Turnbull tract, lots 22 and 23.. .... 1 23

SEARLES TRACT.

45513 Robert Searles—In Searles tract, lot 4.. .... 3 57

45512 Robert Searles — In Searles tract, lot 5.......................... 4 35

45518 Robert Searles — In Searles tract, lot 11...... .... 2 41

45518 Robert Searles — In Searles tract, lot 12.. .... 2 41

45519 Robert Searles — In Searles tract, lot 13 and imps........... 2 81

45518 Robert Searles — In Searles tract, lot 14.. .... 2 41

45520 Robert Searles — In Searles tract, lot 16.. .... 2 41

45520 Robert Searles — In Searles tract, lot 17.. .... 2 41

45520 Robert Searles — In Searles tract, lot 18........................ 2 41

45520 Robert Searles—In Searles tract, lot 19.. .... 2 41

45520 Robert Searles — In Searles tract, lot 20.. .... 2 42

45520 Robert Searles — In Searles tract, lot 21.. .... 2 42

45520 Robert Searles — In Searles tract, lot 22.. .... 2 42

45520 Robert Searles — In Searles tract, lot 23.. .... 2 42

45520 Robert Searles — In Searles tract lot 24.. .... 2 42

45520 Robert Searles—In Searles tract, lot 25........................ 2 42

45523 Robert Searles — In Searles tract, lot 28 .... 2 04

45523 Robert Searles — In Searles tract, lot 29 .... 2 03

45523 Robert Searles — In Searles tract, lot 30 .... 2 03

45523 Robert Searles — In Searles tract, lot 31 .... 2 03

45523 Robert Searles—In Searles tract, lot 32 .... 2 03

45524 Robert Searles — In Searles tract, lot 33 .... 2 03

45521 Robert Searles — In Searles tract, lot 34 .... 2 03

45524 Robert Searles — In Searles tract, lot 35 .... 2 03

45524 Robert Searles — In Searles tract, lot 36 .... 2 03

45524 Robert Searles — In Searles tract, lot 37 .... 2 04

45524 Robert Searles — In Searles tract, lot 38...................... 2 04

45525 Lucy Rikoff—In Searles tract lots 39 to 48 incl 12 56

45526 San Francisco Brewerles (limited)—Mortgagee's interest in Searles tract, lots 39 to 48 incl. 3 78

45527 Robert Searles — In Searles tract, lot 49 .... 2 04

45527 Robert Searles — In Searles tract, lot 50 .... 2 04

45527 Robert Searles — In Searles tract, lot 51. .... 2 03

45532 Robert Searles — In Searles tract, lot 58 .... 2 41

45532 Robert Searles — In Searles tract, lot 59 .... 2 42

45532 Robert Searles — In Searles tract, lot 60 .... 2 42

45534 Robert Searles — In Searles tract, lot 63 .... 2 41

45534 Robert Searles — In Searles tract, lot 64 .... 2 41

45534 Robert Searles — In Searles tract, lot 65 .... 2 42

45534 Robert Searles — In Searles tract, lot 66 .... 2 42

45539 George Ingerham—In Searles tract, lots 73 and 74 99

45543 Robert Searles — In Searles tract, lot 80 .... 2 41

45544 S R Knox—In Searles tract, lot 81 .... 2 41

45540 Rachael Searles — Mortgagee's interest in Searles tract, lots 82 and 83. .... 3 78

45547 A P Alexander — In Searles tract, lot 84 .... 2 41

45547 A P Alexander — In Searles tract, lot 85 .... 2 41

45547 A P Alexander — In Searles tract, lot 86 .... 2 42

45547 A P Alexander — In Searles tract, lot 87 .... 2 43

45548 Robert Searles — In Searles tract, lot 88 .... 2 05

45553 Robert Searles — In Searles tract, lot 98...................... 2 03

EVERETT TRACT.

45578 C A Seeley—Mortgagee's interest in Everett tract, lots 66 to 72, blk B..................... 2 47

45588 E B Pomeroy — In Everett tract, lot 14, blk C............ 89

45601 Annie L Ferris—In Everett tract, lot 76, blk C............ 90

45601 Annie L Ferris — In Everett tract, lot 77..................... 90

45601 Annie L Ferris — In Everett tract, lot 78, blk C............ 89

MONTE VISTA TRACT.

45621 Lulu C Seaton—In Monte Vista tract, lot 23, blk C............ 1 26

YOAKUM TRACT.

45627 C A Steele—In Baker's sub of lots 12 to 17, of Yoakum tract, lot 3, blk A.............. 90

45627 C A Steele—In Baker's sub of lots 12 to 17 of Yoakum tract, lot 4, blk A.............. 90

45629 J R Foster—In Baker's sub of lots 12 to 17 of Yoakum tract, lot 7, blk A.............. 90

45629 J R Foster—In Baker's sub of lots 12 to 17 of Yoakum tract, lot 8, blk A.............. 90

45629 J R Foster—In Baker's sub of lots 12 to 17 of Yoakum tract, lot 9, blk A.............. 89

45629 J R Foster—In Baker's sub of lots 12 to 17 of Yoakum tract, lot 10, blk A............ 89

45635 S J Sinclair—In Baker's sub of lots 12 to 17, of Yoakum tract, lot 6, blk B.............. 89

45637 B H Hellen—In Baker's sub of lots 12 to 17 of Yoakum tract, lot 7, blk B.............. 89

45637 B H Hellen—In Baker's sub of lots 12 to 17 of Yoakum tract, lot 8, blk B.............. 89

45638 Elizabeth A Valentine—In Baker's sub of lots 12 to 17 of Yoakum Tract, lots 9, 10, blk B 57

45648 Elizabeth A Valentine—In Yoakum Tract, lots 45, 46, 47, blk B 56

45650 A J Weisensee — In Yoakum Tract, lot 48, blk B 89

45650 A J Weisensee — In Yoakum Tract, lot 49, blk B.............. 89

LAUNDRY FARM.

45653 Alfred W Dennett—In Laundry Farm (portion of), tract of land bd n by ld of A Unger, e by ld of Park place, s by ld of Park place, w by ld of W G Taylor, contg 10 acres 17 34

ROSE HILL TRACT.

45660 E A Heron—Mortgagee's interest in Rose Hill Tract, lots 1 to 4 inc.......................... 29 15

PARK PLACE.

45711 Sophia Pretorino — In Park Place (portion of), lot 22, blk 69 .... 1 26

NETTIE HARRISON TRACT

45755 A Roy Harrison — In Nettie Harrison Tract, lots 1 to 9 inc............................... 21 90

ELMHURST TRACT

45750 W J Laymance — In Elmhurst Tract, lots 1, 2, 4, 7, 8, 9, 17, 20, 21 and 22, blk A.................. 1 61

45758 Isabella Klinger—In Elmhurst Tract, lot 3, blk A 1 58

45768 W J Laymance — In Elmhurst Tract, lots 5, 8, 9, 17 to 20, 23 and 24 blk B...................... 1 02

45772 M J and J W Laymance—In Elmhurst Tract, lot 11, blk B. 1 58

45772 M J and J W Laymance—In Elmhurst Tract lot 12, blk B. 1 57

45772 M J and J W Laymance—In Elmhurst Tract, lot 13, blk B. 1 58

45772 M J and J W Laymance—In Elmhurst Tract, lot 14, blk B. 1 57

45772 M J and J W Laymance—In Elmhurst Tract, lot 15, blk B. 1 58

45775 W J Laymance — In Elmhurst Tract, lots 1 to 5, 7, 8 9, 11 to 14, 17, 18 and 22 to 24 .... 1 90

45778 M J and J W Laymance—In Elmhurst Tract, lot 6, blk C.. 1 58

45783 W J Laymance — In Elmhurst Tract, lots 1 to 5, 23 and 24, blk D, and imps.... 04

45789 Jeremiah F Sullivan—In Elmhurst Tract, lot 18, blk D...... 1 58

45789 Jeremiah F Sullivan—In Elmhurst Tract, lot 19, blk D...... 1 57

45789 Jeremiah F Sullivan—In Elmhurst Tract, lot 20, blk D...... 1 58

45789 Jeremiah F Sullivan—In Elmhurst Tract, lot 21, blk D...... 1 58

45789 Jeremiah F Sullivan—In Elmhurst Tract, lot 22, blk D...... 1 58

45792 M J and J W Laymance—In Elmhurst Tract, lot 5, blk E.. 1 59

45792 M J and J W Laymance—In Elmhurst Tract, lot 6, blk E.. 1 58

45794 M J and J W Laymance—In Elmhurst Tract, lot 10, blk E. 1 58

45794 M J and J W Laymance—In Elmhurst Tract, lot 11, blk E. 1 57

45797 M E Tanner — In Elmhurst Tract, lot 17, blk E............ 1 57

45797 M E Tanner — In Elmhurst Tract, lot 18, blk E............ 1 57

KINSELL TRACT.

45803 J and E T McHenry—In Kinsell Tract, lot 16, blk A 2 17

BUENAVENTURA TRACT.

45858 E Ransome — In Buenaventura Tract, lot 28, blk B.. .... 3 62

45863 J R Lee — In Buenaventura Tract, lot 4, blk C.... 65

45864 M Rheinschild—Mortgagee's interest in Buenaventura Tract, lot 4, blk C.................. 2 63

45866 F Robertson—In Buenaventura Tract, lots 21 and 22, blk C.... 3 56

45894 Emily Adams—In Buenaventura Tract, Lane's sub lots 21 to 28, lot 11, blk A...................... 1 26

45895 Belle Parkinson—In Buenaventura Tract, Lane's sub lots 21 to 28, lot 9, blk A 1 71

MACY TRACT.

45898 Edna S Poulson — In Macy Tract, all except lot 16 of blk A 2 10

45900 J K Sather—Mortgagee's interest in Macy Tract, all except lot 16 of blk A.. .... 10 59

45902 Edna S Poulson—In Macy Tract, lots 1 to 4, 12, 13, 14 and 18 to 22, blk B........................ 1 26

45904 J K Sather—Mortgagee's interest in Macy Tract, lots 1 to 4, 12 13, 14 and 18 to 22, blk B..... 4 16

45907 Mary Jones — In Macy Tract, lots 5, 6, 7, 8, blk B. 5 10

45908 C J Reuter—In Macy Tract, lots 15, 16, 17, blk B.................. 3 83

45909 Edna S Poulson — In Macy Tract, entire blk C.. 83

45911 J K Sather—Mortgagee's interest in Macy Tract, entire blk C 4 14

45912 Edna S Poulson — In Macy Tract, entire blk D. 2 25

45914 J K Sather—Mortgagee's interest in Macy Tract, entire blk D 13 66

45917 J K Sather—Mortgagee's interest in Macy Tract, lots 1 to 6 and 18 to 24, blk E.............. 63

MOSS TRACT.

45936 M A Beggs—In Moss Tract, lot 26, blk A...... .... 1 24

45956 H W Hutton—Mortgagee's interest in Moss Tract, lot 10, blk B 2 41

45968 Geo W Arper—In Moss Tract, lot 11, blk C........................ 2 43

45987 C E Penchard—In Moss Tract, lot 14, blk E.. .... 2 65

45990 J M Haven—In Moss Tract, lot 22, blk E, imps and pers prop. 2 75

45999 Mary S Pullman — In Moss Tract, lots 2 and 3, blk F...... 3 56

46000 Jessie D Conner—In Moss Tract, lot 4, blk F.. .... 2 05

46013 Thomas Boyd—In Moss Tract, lot 23, blk G.... .... 1 88

46035 Jane A Cooley—In Moss Tract, lots 9 and 10, blk H.............. 3 56

46043 L Rosenberg—In Moss Tract, lot 19, blk H........................ 2 05

46063 F R Talbot—In Moss Tract, lot 20, blk I.......................... 2 05

46098 C E Palmer—In Moss Tract, lot 7, blk K.......................... 2 06

46108 E P Stone In Moss Tract, lot 19, blk L.......................... 2 05

46117 C E Palmer—In Moss Tract, lots 1 to 4, blk M.. .... 7 08

46117 C E Palmer—In Moss Tract, lot 9, blk M 1 32

46117 C E Palmer—In Moss Tract, lots 22 to 26, blk M................ 4 61

46142 A M Adington—In Moss Tract, lots 24 to 26, blk O.............. 3 86

46166 A C Larsen—In Moss tract, lots

18 and 19, blk S 67

46188 G H and M Rickard—In Moss Tract, lots 26, 27, 28, blk U..... 1 59

46189 C E Palmer—In Moss Tract, lots 1 and 2, blk V.................. 2 05

46196 W H Roth—In Moss Tract, lot 15, blk V 1 26

46200 G Lavagetto—Mortgagee's interest in Moss Tract, lots 19 and 20, blk V.................. 7 41

46203 C E Palmer—In Moss Tract, lots 27 and 28, blk V 2 05

46207 C Fennema—In Moss Tract, lot 6, blk W 1 57

46218 Eliza Livingstone—In Moss Tract, lot 22, blk X.................. 1 26

STONE TRACT.

46228 Union Savings Bank—Mortgagee's interest in Stone Tract, lot 13 .... 11 94

46238 M W Upton et al—In Stone Tract, sub of lots 1 to 5, lots 8 and 9, blk A.................. 4 82

46213 A F Abraham—In Stone Tract, sub of lots 1 to 5, lot 5, blk B, and imps 6 93

46255 Helen V Wheeler—In Stone Tract, sub of lots 1 to 5, lot 10, blk C.................. 2 67

46282 I L Rosencrantz—In Stone Tract, sub of lots 1 to 5, lot 7, blk D 2 67

46286 Lars P Anderson—In Stone Tract, sub of lots 1 to 5, lots 12 and 13, blk F.................. 4 82

46287 L G Burpee—In Stone Tract, sub of lots 1 to 5, lot 14, blk F, and imps.................. 1 58

46308 J V Badescuo—In Stone Tract, sub of lots 1 to 5, lot 3, blk I.. 62

46309 M J Babbitt—Mortgagee's interest in Stone Tract, sub of lots 1 to 5, lot 8, blk I 1 18

46310 Wm Clark—In Stone Tract, sub of lots 1 to 5, lot 7, blk J.................. 1 31

46310 Wm Clark—Pers prop.................. 2 73

MARION TRACT.

46337 E W Salsbury—In Marion Tract, lot 63, and imps.................. 7 85

46337 E W Salsbury—Pers prop.................. 2 73

46342 Wm Clark—In Marion Tract, sw 62 80-100 ft lots 69 and 70 60

46346 W B Hodges—Mortgagee's interest in Marion Tract, pce ld sw l Orange st, 228 10-12 ft so fm Orchard ave, th se 50 ft by 150 ft sw.................. 2 06

46349 C B Stone—Mortgagee's interest in Marion Tract, lot 71.................. 8 75

PERALTA TRACT.

46361 A J Alves—In Peralta Tract, lot 13 .... 11 25

46361 A J Alves—In Peralta Tract, lot 14, and imps.................. 12 65

46361 A J Alves—In Peralta Tract, lot 15 .... 11 25

WARNER TRACT.

46384 Kate Jacobson—In Warner Tract, s ½ lot 8, blk 2.................. 2 19

46388 Pacific Coast Savings Soc—Mortgagee's interest in Warner Tract, lot 5, blk 2.................. 4 62

46396 A Foru—In Warner Tract, pce of ld ne cor Bay View ave and Co road to San Leandro, th e 41 ft by 100 ft n, por lot 1, blk 3, imps, and pers prop.................. 5 01

46446 E C Jenes—Mortgagee's interest in Warner Tract, lots 11, 15 and 16, blk 5.................. 6 09

46498 P E Bowles—In Warner Tract, lot 14, blk 7.................. 1 72

46531 C Slyter—In Warner Tract, lot 8, blk 9, and imps 1 62

46560 Fannie Potter—In Warner Tract, lot 4, blk 11.................. 3 71

46621 E J Shattuck—In Warner Tract, e ½ lot 19, blk 11.................. 1 07

46641 L Poindexter—In Warner Tract, lot 14, blk 14.................. 3 71

46654 Anna Skillen—In Warner Tract, lot 9, blk 15, imps and pers prop 2 75

46662 T F Glynn—In Warner Tract, lots 16 and 17, blk 15.................. 1 63

46663 Central Bank—Mortgagee's interest in Warner Tract, lots 16 and 17, blk 15.................. 1 54

46664 C E Thompson—In Warner Tract, lot 20, blk 15, and imps 5 80

46675 John Stolfer—Mortgagee's interest in Warner Tract, lots 8 and 9, blk 17.................. 5 93

46684 S E Young—In Warner Tract, lots 8 and 9, blk 18.................. 4 43

46691 N McHardy—In Warner Tract, lot 3, blk 19 .... 1 22

46700 J J H Dussirre—In Warner Tract, lots 20 and 21, blk 19 .... 4 82

46753 A Breidenstein—Mortgagee's interest in Warner Tract, lots 4, 5, 6, 7, blk 25 .... 3 99

46754 Louise F Teague—In Warner Tract, lot 8, blk 25, and imps.. 2 12

46767 E W Salsbury—In Warner Tract, lots 1, 2, 3, blk 26. .... 4 07

46786 G Twyalot—In Warner Tract, lot 8, blk 28.................. 1 05

46827 O L Knowles—In Warner Tract, lot 6, blk 31.................. 2 11

46847 Katherine Kolfer—In Warner Tract, lot 3, blk 33.................. 3 19

46853 H D Rowe—Mortgagee's interest in Warner Tract, lot 6, blk 33 .... 25 27

46863 P and E L Strauter—In Warner Tract (re-sub block 31) lot 5 blk 34, imps and pers prop ... 2 77

46864 E C Owles—Mortgagee's interest in Warner Tract (re-sub block 31), lot 5, blk 31.................. 27 50

46874 J Calvert et al—In Warner Tract (resub block 31), lots 12, and 13, blk 31.................. 2 68

46876 Ellen Albin—In Warner Tract (re-sub blk 31), lot 15, blk 31. 1 00

46890 E C Owles—Mortgagee's interest in Warner Tract (re-sub block 31), lot 23, blk 31.................. 1 52

46892 E C Owles—Mortgagee's interest in Warner Tract (re-sub block 31), lots 24 and 25, blk 31. 1 54

46896 John Calvert et al—In Warner Tract (re-sub block 31), lots 33 to 35, blk 31.................. 1 32

46923 M O Frienbach—In Warner Tract (re-sub block 31), lot 93, blk 31 .... 3 20

46927 D Roussell—In Warner Tract (re-sub block 31), lots 98 and 99, blk 31.................. 2 67

DUTTON (JANE) TRACT.

46950 Manuel Joseph—Mortgagee's interest in Dutton (Jane) Tract, tract of land bounded n by Dutton ave, e and s by ld of Calhoun, w by ld of Vargos, being 40 by 110 ft.................. 2 18

ALVIN TRACT.

46958 Jacob Heyman—In Alvin Tract, entire tract, except lots 21 to 21, 61 to 64, 133 and 133 and 144 to 147 inc, and imps.................. 35 97

JONES TRACT.

46991 Anna M Whipple—In Jones Tract, lot 9, blk C.................. 2 68

46993 Mary C Kelleran—In Jones Tract, lot 20, blk C.................. 5 38

47018 Thos T Owens—In Jones Tract, lot 4, blk J.................. 3 20

47065 F E Harris—In Jones Tract, lots 8, 9, 10, blk N.................. 1 32

JESSEN TRACT.

47050 Alma Jessen—In Jessen Tract, lots 1 to 22 and 26 and 27, blk 2 5 09

ELMHURST PARK.

47054 A C Berthier and L F Gilmore—In Elmhurst Park, lots 1 to 65 .... 3 34

47058 Theresa Heron—In Elmhurst Park, lots 68 to 72.................. 1 90

47058 A C Berthier and L F Gilmore—In Elmhurst Park, lots 73 to 100 inc.................. 1 95

ELMHURST PARK NO. 2.

47060 A C Berthier and L F Gilmore—In Elmhurst Park No 2, lots 1 to 25 inc.................. 1 93

47062 A C Berthier et al—In Elmhurst Park No 2, lots 26 to 63 inc 36 22

47064 Alice Petersen—In Elmhurst Park No 2, lots 65 and 66.................. 2 67

47065 A C Berthier and L F Gilmore—In Elmhurst Park No 2, lots 71 to 102 inc.................. 1 97

47067 W E Dargie—In Elmhurst Park No 2 lots 103 and 104.................. 2 67

47068 A C Berthier and L F Gilmore—In Elmhurst Park No 2, lots 105 to 117, 121 to 123 and lot 125. 14 40

47072 W F Shilling—In Elmhurst Park No 2, lot 124.................. 58

ROSE TRACT.

47077 Robert Day—In Rose Tract, lot 5 .... 1 28

47078 Z Tiffany—In Rose Tract, lot 10. 1 26

47080 Wm H Waste—In Rose Tract, lot 15 86

47083 Jas Wasser—In Rose Tract, lot 44 .... 1 26

47105 A C Widber—In Rose Tract, lot 233 .... 1 28

47106 L N Jacobs—In Rose Tract, lot 234 .... 1 28

47108 Leroy Harper—In Rose Tract, lot 236 .... 1 28

47111 James W Coffroth—In Rose Tract, lot 213.................. 1 26

OAKLAND TOWNSHIP.

MAP OF PLOT 6 (PROPERTY OF J. S. EMERY.)

47251 Annie R Webb—In map of part of plot 6, (Property of J S Emery), s 30 ft of lot 23, blk 3, and pers prop 7 45

47251 Leroy G Harvey—In map of part of plot 6, (Property of F S Emery), pce of ld beg at the no cor of Harlan st and Yerba Buena ave, th e 260 ft by 300 ft n, por of blk 9,.................. 39 88

47259 Leroy G Harvey—In map of part of plot 6, (Property of J S Emery), all n of city line of blk 7.................. 38 88

47277 Fanny Bouzey—In map of part plot 6, (Property of J S Emery), that n of n line of city of blk 14.................. 15 86

47277 Fanny Bouzey—In map of part of plot 6, (Property of J S Emery), lot 3, blk 15.................. 5 11

47279 Mary L Maxwell—Mortagee's interest in map of part of plot 6, (Property of J S Emery), lot 11, blk 15.................. 8 96

47291 S J Hill—In map of part of plot 6, (Property of J S Emery), lot 12 and n 14 ft of lot 13, blk 22, imps and pers prop.................. 2 16

47293 Peter M Maguire—In map of part of plot 6, (Property of J S Emery), lot 15, blk 21 and imps.................. 89

47304 G W Jackson—In map of part of plot 6, (Property of J S Emery), lot 3, blk 25 and imps 8 17

47323 John Slavin—In map of part of plot 6, (Property of J S Emery), lot 5, blk 28 and imps.................. 13 75

WATTS TRACT.

47333 M L Bryan—Mortgagee's interest in Watts Tract, A D Thompson's sub of blk 684, n of city line of lot 2, blk 684... 7 81

47355 Henry Paul—In Watts Tract, por n of city bdy of sub A and B, lot 5, blk 803 57

BEHLOW TRACT.

47397 George Leach—In Behlow Tract, lot 9, imps and pers prop.................. 2 35

BEAUDRY AND PELADEAU TRACT.

47513 O Koppen—In Beaudry and Peladeau Tract, lot 10, blk 22, imps and pers prop.................. 2 35

47534 Oakland Bank of Savings—Mortgagee's interest in Beaudry and Peladeau Tract, lot 13, blk 23 .... 19 72

47510 Margaret McAvoy—In Beaudry and Peladeau Tract, lots 18 and 19, blk 23.................. 10 98

47541 R B Vollage—In Beaudry and Peladeau Tract—lot 20, blk 23, imps and pers prop 2 35

47549 L M Beaudry and G Peladeau—In Beaudry and Peladeau Tract, pce of ld beg at the nw cor of San Pablo ave and right of way of Berkeley Branch RR, th n along San Pablo ave, 156 30-100 ft, w 100 ft, s 100 ft, w 50 ft, s to n l of said right of way, th e to beg, por of blk 24 and imps . 60 55

47559 Victor Soulle—In Beaudry and Peladeau Tract, lot 6 and w 50 ft of lots 2 and 3, blk 25 and imps 11 46

47570 Louise Grisel—In Beaudry and Peladeau Tract, lots 1, 2, 3, 6 and n ½ of lot 4, blk 26 and imps 10 88

47581 Louise Grisel—In Beaudry and Peladeau Tract, lots 1 and 3, blk 27.................. 4 80

47612 E Kreyster—Mortgagee's interest in Beaudry and Peladeau Tract, lot 10, blk 35 . 5 50

47622 P Maguire—In Beaudry and Peladeau Tract, lot 16, blk 36 and imps.................. 2 43

KLINKNERVILLE TRACT.

47691 J M Page—In map of Klinknerville Tract, lot 3, blk B and imps.................. 85

47693 F C Cllit—Mortgagee's interest in map of Klinknerville Tract, lot 3, blk B.................. 7 37

47720 Murphy Estate Co—In map of Klinknerville Tract, lot 8, blk D.................. 3 90

47721 W N Russell—In map of Klinknerville Tract, e ½ of lot 9, blk D and imps.................. 9 69

47723 John W Collins—In map of Klinknerville Tract, w ½ of lot 9, blk D and imps 1 52

47728 Rose Williams—In map of Klinknerville Tract, lot 11, blk D.................. 1 38

47777 J W McComb—In map of Klinknerville Tract, lot 7, blk L 1 80

47778 M F Griffin—Mortgagee's interest in map of Klinknerville Tract, lot 7, blk L.................. 2 59

47783 John Lacoste—Pce of ld bd n by plot 43, e by right of way of Northern Railway, s by ld of Landrigan and w by the bay of San Francisco and imps.................. 5 18

47784 J B and Jean Lacosta—In plot 42, pce of ld beg at the intersection of the w l of right of way of Northern Railway with the s line of the Landrigan Tract, th n on w l of said right of way 80 52-100 ft, w 160 74-100 ft, s 81 64-100 ft, e 165 66-100 ft to beg, contg 30-100 acres and imps.................. 5 85

47785 John Lacosta—In plot 42, pce of ld bd n by ld of Gandin, e by right of way of Northern Railway, s by ld of John Lacoste and w by bay of San Francisco and imps, 857-1000 acres.................. 5 88

LANDREGAN TRACT.

47879 S Silverberg—Mortgagee's interest in Maxwell Tract, lots 1, 73, 89.................. 5 12

MAXWELL TRACT.

47940 M A Stuart—In Maxwell Tract, lot 76.................. 8 89

47976 Henry Hayes and L Brooks—In Maxwell Tract, pce of ld beg at a pt on the w l of Bay st, 296 ft n fm the n l of Peabody Lane, th n 90 ft, th w to the shore line of the San Francisco bay, th s along the said shore 1 90 ft, th e and parallel with Peabody Lane to place of beg.................. 5 74

47976 Henry Hayes and L Brooks—Pers prop.................. 61 63

47976 Henry Hayes and L Brooks—In Maxwell Tract, pce of ld beg at the intersection of the w l of Bay st and the n l of Peabody Lane, th n on Bay st 88 ft, th w to the shore line of bay of San Francisco, th s along the said shore line 88 ft to the n l of Peabody Lane, th e thereon to beg... 1 35

VILLA HOMESTEAD.

47978 Catherine C Orr—In Villa Homestead, lot 2 and a 12½ ft of lot 1, imps and pers prop.. 2 35

47990 Ludwig M Behn—In Villa Homestead, lots 16 and 17.................. 2 30

48001 R S Rawley—In Villa Homestead, that por lying w of right of way of Northern Railway of lot 29.................. 1 84

POTTS TRACT.

48004 Annie B Salzig—In Potts Tract, lots 3 and 4 and imps.. 1 32

48004 Annie B Salzig—Pers prop.................. 2 34

48019 M Bengston—Mortgagee's interest in Potts Tract, (map No 3), w ½ of lot 23.................. 6 35

48028 C L Crisman—In Potts Tract—(map No 3), lot 32 and imps.. 2 77

48028 C L Crisman—Pers prop.................. 2 34

CARRISON TRACT.

48035 Maggie Brooks—In Carrison Tract, sub of por of blks E and D, por outside of Berkeley of lot 48, blk E.................. 54

48045 John Lindberg—In Carrison Tract, sub of por of blks E and D, por outside of Berkeley of lots 55 and 56, blk E.. 1 36

48046 M A Mockler—In Carrison Tract, sub of por of blks E and D, por outside of Berkeley of lot 57, blk E 92

ROCK ISLAND TRACT.

48073 Ida C N Porter—In Rock Island Tract, lot 65.................. 1 93

48076 F H Meyer—In Rock Island Tract, lots 57 and 58.................. 3 38

48079 F H Meyer—In Rock Island Tract, lot 60.................. 1 93

HERZOG TRACT.

48087 Bertha Herzog—In Herzog Tract (sub-divided), lot 1, blk 1.................. 7 49

48093 John Keegan—In Herzog Tract (sub-divided), lot 6, blk 1.................. 1 93

48094 John Keegan—In Herzog Tract (sub-divided), lots 7 and 8, blk 1 .... 3 72

48094 John Keegan—In Herzog Tract (sub-divided), lots 9 and 10, blk 1.................. 3 81

48097 L E Johnson—In Herzog Tract (sub-divided), lot 12, blk 1 .... 3 14

48119 Peoples Building and Loan Assn—Mortgagee's interest in Herzog Tract (sub-divided), lot 8, blk 3.................. 15 51

48121 Oakland Bank of Savings—Mortgagee's interest in Herzog Tract (sub-divided), lots 9 to 15, blk 8.................. 18 01

48126 Oakland Bank of Savings—Mortgagee's interest in Herzog Tract (sub-divided), lots 2 and 3, blk 10 .... 7 17

48129 R H and B Gans—In Herzog Tract (sub-divided), lots, 5, 6 and 7, blk 10 99

48178 John A Carson—In Herzog Tract, pce ld beg at the se cor of Herzog and Fulton, th s 50 ft by 100 ft e, por of blk 13, imps and pers prop.................. 2 35

48183 M H Mannanny—In Herzog Tract (sub-divided), that por s of Berkeley town line of lot 12, blk 8 92

48187 L Roundtree—In Herzog Tract (sub-divided), that por lying s of Berkeley town line of lots 3 and 13, blk 9.................. 1 38

48194 George McCahon—In Herzog Tract (sub-divided), that por lying s of Berkeley town line of lots 1 and 2, blk 9.................. 1 38

CRAWFORD TRACT.

48202 Amelia Crowford—In Crawford Tract, e ½ of lot 4, blk B.. 2 68

48206 Norman H Hurd—In Crawford Tract, lot 7, blk B.................. 4 86

48212 Norman H Hurd—In Crawford Tract, lot 10, blk B 4 90

48221 Norman H Hurd—In Crawford Tract, lot 16, blk B.................. 4 88

48241 Norman H Hurd—In Crawford Tract, lots 33 to 35, blk B.................. 18 00

48247 P P Wahlsted—In Crawford Tract, e 35 ft of lot 5 and w 5 ft of lot 6, blk C, imps and pers prop.................. 2 35

48254 Elizabeth Morrisy—In Crawford Tract, e 20 ft of lot 8 and w 20 ft of lot 9, blk C and imps.................. 90

48258 C W Wind—Mortgagee's interest in Crawford Tract, w 48 ft of lot 1, blk D.................. 1 19

48263 N H Hurd—In Crawford Tract, lots 4, 6, 8 and 14, blk F.................. 5 01

48265 Kate Watts—In Crawford Tct, lots 9 to 13, blk F 19 75

48271 Geo Carr—In Crawford Tract, lot 5, blk G, imps and pers prop 2 35

48284 J W Noble et al—In Crawford Tract, e 40 ft of lot 12, blk G, imps and pers prop 4 21

48288 N H Hurd—In Crawford Tract, lot 14, blk G 3 22

48316 Pacific Mutual Building and Loan Assn—Mortgagee's interest in Crawford Tract, lot 5, blk I 13 10

PARADISE TRACT.

48319 Minerva J Todd—In Paradise Park (Todd's portion), por in Oakland Township of lot 2, blk A 1 39

48319 Minerva J Todd—In Paradise Park (Todd's portion), por in Oakland Township of lot 3, blk A 1 39

48320 W Stoddart—In Paradise Park (Todd's portion), por in Oakland Township of lot 4, blk A 1 37

48321 Timothy Mahoney—In Paradise Park (Todd's portion), por in Oakland Township of lots 5, 6 and 7 blk A 65

48322 M J Sweeney—Mortgagee's interest in Paradise Park (Todd's portion), por in Oakland Township of lots 5, 6 and 7, blk A 3 07

48341 R Guy McClellan—In Paradise Park (Todd's portion), lots 5 and 6, blk I 2 04

48344 F H Munson—Mortgagee's interest in Paradise Park (Todd's portion), lot 9, blk I.. 2 81

48346 R Guy McClellan—In Paradise Park (Todd's portion), lots 11 and 12, blk I, and imps.................. 2 88

48396 Julia Schmieg—In Paradise Park (Todd's portion), lot 16, blk R, and imps 15 99

48396 Julia Schmieg—Pers prop 4 12

BUTLER TRACT.

48406 Louise Grisel—In Butler Tract (amended map), lot 4, blk 1.. 3 37

48423 L A Teague—In Butler Tract (amended map), pce of ld beg at a point on the e line of Herzog st 135 ft n from Butler ave, th n 58 82-100 ft, e 50 ft, s 53 42-100 ft, w 50 ft, to beg, por blk 2 .... 3 99

48459 Louisa C Ball—In Butler Tract (amended map), lot 12, blk 5, and imps 9 03

48476 Helen C Dixon—In Butler Tract (amended map), lot 13, blk 6, and imps 22 61

48476 Helen C Dixon—Pers prop.................. 5 79

48493 William H. Day—In Butler Tract (amended map), lot 2, blk 8 .... 3 14

DUNIGAN TRACT.

48517 F E Grubb—In Dunigan Tract (sub lot 8), lot 6, and imps.................. 10 70

48517 F E Grubb—Pers prop.................. 4 03

PROPERTY OF WM. O'NEILL,

(Map No. 2.)

48541 A E Tobock—In property of William O'Neill (map No. 2), lot 5 .... 4 83

48555 Esther K Chichester—In property of Wm. O'Neill, pce of ld beg at a point on s line Klinkner ave 159 10-12 ft e from San Pablo ave, th e 50 ft by 100 ft s, imps and pers prop 2 35

GOLDEN GATE TRACT.

48567 Chas Ulrich—In Golden Gate Tract, lot 2, blk B, and imps.. 2 59

48574 Oakland Bank of Savings—Mortgagee's interest in Golden Gate Tract, lot 7, blk B. 1 33

48580 F Boegle—In Golden Gate Tract, lot 17, blk B.................. 67

48586 H K Gage—In Golden Gate Tract, lots 19 to 30 inc, blk B. 19 16

48588 Otis C Bryan—In Golden Gate Tract, lot 1, blk C, and imps. 67

48590 F J Woodward—In Golden Gate Tract, lot 3, blk C.................. 1 18

48590 F J Woodward—Pers prop.................. 2 34

48616 J Dunn—In Golden Gate Tract, lots 5, 6, blk E, and imps.................. 2 44

48618 J H Dickinson—In Golden Gate Tract, lots 1 to 4 inc, blk F 1 31

48638 E F Tway—In Golden Gate Tract, lot 16, blk G.................. 1 09

48681 J Heyman et al—In Golden Gate Tract, lot 17, blk I.................. 67

48691 Golden Gate Land and Imp Co—In Golden Gate Tract, lots 7 to 13 inc, 18 to 25 inc, blk J.................. 3 50

48729 Golden Gate Land and Imp Co—In Golden Gate Tract, lot 8, blk M 67

GASKILL TRACT.

48772 Home Security Building and Loan Assn—Mortgagee's interest in Gaskill Tract, e 34 ft of lot 6, blk B.................. 5 96
lot 7, w 16 ft lot 8, blk B.................. 6 59

48774 Alfred Freelund—Mortgagee's interest in Gaskill Tract, e 34 ft of lot 8, blk B.................. 5 96

48784 W M Brandon—In Gaskill Tract, lot 18, blk B.................. 2 48

— A E Tobrock—In Gaskill Tract, lots 22, 23, 24, 25, blk C.................. 11 86

48824 A E Tobrock—In Gaskill Tract, lots 23, 24, 25, blk C.................. 11 80

48833 Jacob Henderschied—In Gaskill Tract, lot 1, blk D 7 49

48834 Katherina Wahler—In Gaskill Tract, lot 2, blk D 7 49

48836 John Althausen—In Gaskill Tract, lot 4, blk D, and imps. 2 63

48842 Eliza Donahue—In Gaskill Tract, lot 8, blk D, and imps. 6 19

48859 Katherine Walker—In Gaskill Tract, lot 24, blk D 4 42

GOLDEN GATE TRACT.

48860 Susan O. De Troost—In map of Parsons Golden Gate Tract, lots 1, 2, and s 80 ft lot 25, blk A, and imps 6 37

48860 Susan O. De Troost—Pers prop. 7 90

48880 P V and A Welding—In map of Parsons Golden Gate Tract, lot 24, blk A, imps and pers prop 2 35

MAP OF PARSONS' GOLDEN GATE TRACT.

48919 F Kuhnle—In map of Parsons' Golden Gate Tract, lot 7, blk C 67

48922 Home Security Building and Loan Assn—Mortgagee's interest in map of Parsons' Golden Gate Tract, lot 8, blk C.. 7 67

48931 Unknown Owners—In map of Parsons' Golden Gate Tract, lot 15, blk C 3 99

48943 W W Bristol—In map of Parsons' Golden Gate Tract, lots 25, 26 blk C 3 38

48960 W J Reed—Mortgagee's interest in map of Parson's Golden Gate Tract, lot 29, blk C.. 2 44

48975 L M Hudelson—In map of Parsons' Golden Gate Tract, s ½ lot 15, blk D, and imps.................. 9 68

48995 Sarah Stewart—In map of Parsons' Golden Gate Tract, lots 1 to 4 inc, blk F, and imps.. 1 27

McELRATH TRACT.

49024 A Abrott—In J E McElrath Tract, lot 2, blk A.................. 3 90

49043 Amelia Sandel—Mortgagee's interest in J E McElrath Tract, lot 8, blk B.................. 1 93

49047 T W Burke—In J E McElrath Tract, lots 3 and 4, blk C.................. 84

49065 Geo W Hogue—Mortgagee's interest in J E McElrath Tract, lot 6 blk D.................. 6 07

— Andrea Jensen—In J E McElrath Tract, lot 9, blk D, imps and pers prop 2 85

49074 A A Wratten—In J E McElrath Tract, lot 1, blk E.................. 67

COGGSHALL TRACT.

49106 I Cochran—In Coggshall Tract east of San Pablo avenue, in por plot 6 triangular pce of ld bd n and w by Adeline st, s and e by plat 92 .... 2 05

49125 Solomon Hydenfeldt—In Coggshall Tract, east of San Pablo avenue e 84 3-12 ft of (original sub), lot 20, and imps.. 2 39

49125 Solomon Hydenfeldt—Pers prop 2 18

49176 Mary E McGroghagen—In Coggshall Tract east of San Pablo avenue, pce of ld beg at a point on the n line of Auburn ave 100 ft w from e line of Coggshall Tract, th e 25 ft by 184 79-100 ft n, and imps 6 65

DOHR'S TRACT.

49238 S Gardiner—In H C Dohr's Homestend, th ne fractional por of lot 20 .... 1 31

TIDE LANDS.

49255 Peter Dean—In Tide Lands, lot 14, sec 22, t 1 n, r 4 w, contg 20 acres 2 48

49258 Unknown Owners—In Tide Lands, lots 12, 13 in sec 32 t 1 n, r 4 w, and fractl lot 11 in sec 32, t 1 n, r 4 w, and por in Alameda Co of lots 3, 4, 5, 6, in sec 32, t 1 n, r 4 w, and por in Alameda Co of por lot 31, in sec 29, t 1, n r 4 w, contg 114 acres.................. 5 41

EVOY PROPERTY.

49270 Citizens Building and Loan Assn—Mortgagee's interest in Mrs M J Evoy property, pce of ld beg at a point on e line San Pablo ave 30 79-100 ft n from 36th st, th n 34 ft, e 103 ft, s 34 ft, w 95 ft to beg, por lot 1, blk A 21 99

49280 Unknown Owners—In Mrs M J Evoy property, pce of ld beg at the se cor of 37th st and Linden st (if open), th s 88 06-100 ft, w 60 ft, n 88 06-100 ft, e 60 ft to beg, blk B 7 03

49303 W J Spencer—In Mrs M J Evoy property, lot 25, blk B. and imps 1 24

49303 W J Spencer—Pers prop.................. 2 13

49308 L S Burchard—In Mrs M J Evoy property, pce of ld beg at a point on the n line of 36th st 160 65-100 ft e from Linden st, th e 50 4½-12 ft, n 103 93-100 ft, w 50 ft, s 99 75-100 ft to beg, por blk B.................. 4 09

49313 C A French—In plot 37, pce of ld beg at a point on the e line of San Pablo ave 64 94-100 ft s from pt of intersection of e line of San Pablo ave with the e line of Adeline st, being the ne cor of San Pablo and Apgar st, th e 126 79-100 ft, n 103 20-100 ft, th w to Adeline st 120 ft, th s 37 62-100 ft, th se 64 94-100 ft to beg.................. 7 68

49317 James Brond—In plot 37, pce of ld beg at a point on the center line of Logan st 224 7-12 ft e from center line of Market st, th e 25 ft, n 171 86-100 ft, th w 25 07-100 ft, s 169 50-100 ft to beg 4 24

MAJOR GIVEN TRACT.

49333 A Tremble—In map of Major Given Tract, lots 6, 7, blk A.. 89

49365 W G Henshaw and W J Dingee—In map of the Major Given Tract, lot 9, blk B.................. 78

49373 Louise Oesting—In map of the Major Given Tract, lots 12 to 15 inc, blk B 4 81

49377 Thomas Larsen—In map of the Major Given Tract, lot 18 and w 6 25-100 ft lot 19, blk B.................. 1 43

49379 Christian Larsen—In map of the Major Given Tract, e 33 ft of lot 19, blk B.................. 1 46

49392 W G Henshaw and W J Dingee—In map of the Major Given Tract, lot 6, blk C.................. 72

49413 P H Heller—In map of the Major Given Tract, lot 16, blk D. 2 90

49413 R H Heller—In map of the Major Given Tract, lot 17, blk D 2 81

49413 R H Heller—In map of the Major Given Tract, lot 18, blk D 2 90

49416 A Hall—In map of the Major Given Tract, lot 1 and s 6 ft lot 2, blk E 3 48

49417 A Hall—In map of the Major Given Tract, n 20 ft lot 2, s 15 ft lot 3, blk E.................. 7 29

49438 W G Henshaw and W J Dingee, in map of the Major Given Tract, lots 12, 14, blk G.................. 85

49460 Jas G Sterling—In map of the Major Given Tract, lot 13, blk H 1 15

49462 N M Bell—In map of the Major Given Tract, lot 14, blk H.................. 4 84

APGAR TRACT.

49482 G L Maguire—In Apgar Tract, n 150 ft lot 11, blk A.................. 3 73

49509 Adam McAuley—In Apgar Tract, lot 12, blk C, and imps 8 74

49522 H M Levy—In Apgar Tract, lots 2, 3, blk G 15 85

49530 Lydia P Howard—In Apgar Tract, pce of ld beg at the so cor of Grove and Apgar sts, th s 100 ft by 125 ft deep e, por blk C.................. 1 38

49548 Charles A Bon—In Plot 11, pce of ld beg at the sw cor of Telegraph ave and 37th st, th s 50 ft by 150 ft w, imps and pers prop 4 60

PERRIN TRACT.

49570 C M Lambert—In Perrin Tract, lot 20 and imps 4 80

MONTGOMERY TRACT.

49616 H H Linderman—In Montgomery Tract No. 1, n ½ lot 13, and imps 9 47

49616 H H Linderman—In Montgomery Tract No. 1, w ½ of s ½ of lot 13, and imps 2 66

49618 Johanna Sawyer—In Montgomery Tract No. 1, e ½ of n ½ of lot 14 .... 5 47

49630 Henry Linderman—In Montgomery Tract No. 1, e ½ of n ½ of lot 16, and imps 8 51

49630 Henry Linderman—In Montgomery Tract No 1, s ½ of lot 16, and imps 12 05

49632 H H Linderman—In Montgomery Tract No. 1, s ½ of lot 17, and imps 17 70

49649 Mary Van Deyn—In Montgomery Tract No. 1, e 41 ft of lot 21, and imps 8 21

49736 H H Linderman—In plot 36, pce of ld beg at the se cor of Grove and 43d sts, th s 59 ft by 90 ft e, and imps 4 02

QUINT TRACT.

49745 Robert Stitt—In Quint Tract, lot 1 78

49755 L B and M Hiscox—In Quint Tract, e 36 8-12 ft of lot 12, imps and pers prop 2 13

49762 C H Starkweather—In Quint Tract lots 16, 17 and e 33 8-12 ft of lot 18 .... 2 00

PARADISE PLOT.

49807 Mariana Lincoln—In Paradise Plot (map No. 2), lots 32, 34, blk 2092, and imps.................. 1 84

49814 Wm Weber—Mortgagee's interest in Paradise Plot (map No. 20, lot 32, blk 2099.................. 3 18

WHITE HOUSE PLOT.

49831 Robert Stitt—In White House Plot, lots 1 to 14, also e line of Lusk st 202 ft n from Evoy ave, th n 82 ft, e 170 ft, s 41 ft, e 70 ft, s 41 ft, w 240 ft to beg 2 18

49837 Andrew Bronson—In White House Plot, lot 31, and imps . 4 10

49854 Frances M Rehman—In White House Plot, lot 49, and imps.. 3 19

EVOY TRACT.

49861 Caroline M Shaefer—In map of Estate of John Evoy, lots 11 and 12 84

LAYMANCE TRACT.

49893 Mary McAuley—In map of the Laymance Tract, lot 25 .... 1 40

MULLIKIN TRACT.

49911 C Haselbacher—In Mullikin Tract, lot 14 .... 1 91

49914 C Meinert—Mortgagee's interest in Mullikin Tract, lots 15 and 16 .... 1 58

49915 Charles Haselbacher—In Mullikin Tract, lots 17 and 18. .... 3 37

49916 Charles Haselbacher—In Mullikin Tract, lot 19.................. 1 93

49919 C Haselbacher—In Mullikin Tract, lots 26, 27 and w 8 ft of lot 28, and imps 1 21

KIMBALL TRACT.

49929 J S Emery—In Kimball Tract, all those portions of lots 6, 7, 11, 12, lying n of C and N Railroad, and por lot 10 not assessed to E Atwell, and imps 12 82

49941 Wesley Taylor—In Kimball Tract, lots 49 and 50 .... 6 65

ALDEN TRACT.

49995 Mary Feary—In Alden Tract, lot 7, blk 2094, and imps.................. 3 06

50013 A F Merriam—Mortgagee's interest in Alden Tract, lots 2, blk 2096.................. 3 55

50016 E A McElrath—In Alden Tract, all of lots lying east of line of plot 6, por lots 8, 9, 10, blk 2096 76

50026 E A McElrath—In Alden Tract, lots 13, 14, blk 2097.................. 78

50055 E A McElrath—In Alden Tract, lot 32, blk 2098.................. 63

50058 Elsie A McElrath—In Alden Tract, lots 3, 4, 5, 14, blk 2099 . 1 08

50068 Elsie A McElrath—In Alden Tract, fractional lot 21, blk 2090 .... 2 03

50071 E A McElrath—In Alden Tract, lots 2, 3, 14, 7, 8, 9, 39, 40, 41, and w 38 33-100 ft lot 35, blk 2101 .... 2 89

50115 Alden McElrath—In Alden Tract, lots 1, 2, 32, blk 2103.................. 9 72

50116 Kate McElrath—In Alden Tract, lots 3, 4, 5, blk 2103.................. 9 72

50117 J E McElrath—In Alden Tract, lots 6, 7, 8, 11 to 15 inc, 25, 26, 29, 30, 31, blk 2103.................. 2 34

50120 J E McElrath, Jr.—In Alden Tract, lots 16, 17, 18, blk 2103.. 9 72

50121 Hilda McElrath—In Alden Tract, lots 19, 20, 21, blk 2103.. 9 72

50122 Clifford McElrath—In Alden Tract, lots 22, 23, 24, blk 2103.. 91

50136 D Norcross—In Alden Tract, lot 15, blk 2104 .... 3 58

50139 Anna Tilghman—In Alden Tract, lots 19, 20, blk 2104.................. 6 64

50151 A M Johnson—In Alden Tract, n 23 4-12 ft of lot 1 and s 6 8-12 ft of lot 2, blk 2105, and imps. 1 83

50179 Elsie A McElrath—In Alden Tract, lots 19 to 23 inc, blk 2107.................. 1 08

50250 E A McElrath—In Alden Tract, lots 9, 15, 38, 39, blk 2110.................. 1 38

50261 Rosa V Peralta—In Alden Tract, lot 21, blk 2110, and imps 2 07

50262 F Sanchez—Mortgagee's interest in Alden Tract, lot 21, blk 2110, and imps 6 35

50300 J and C Mullen—In Alden Tract, lot 23, blk 2111, and imps 12 78

50316 B Cheli—In Alden Tract, lot 6, blk 2112 .... 3 58

50345 E A McElrath—In Alden Tract, lot 23, blk 2113 53

50355 E A McElrath—In Alden Tract, lots 11, 18, blk 2116 78

50366 Elsie A McElrath—In Alden Tract, lots 1 to 5, 7 to 10 inc, blk 2117 .... 1 83

50372 J E McElrath—In Alden Tract, w 70 ft of lots 1, 2, 3, e 20 ft of lots 1, 2, 3, and lots 4, 9, 21, blk 2118, and imps 3 78

50378 John Armstrong—In Alden Tract, lot 8, blk 2118, and imps 4 65

50381 E A McElrath—In Alden Tract, lots 11, 12, blk 2118 91

50383 C D Pierce—In Alden Tract, lot 13, blk 2118 .... 3 53

50392 C D Pierce—In Alden Tract, e 33 4-12 ft of lot 24, blk 2118, and imps 12 01

50393 C D Pierce—In Alden Tract, w 16 8-12 ft of lot 24, e 16 8-12 ft of lot 25, blk 2118, and imps.................. 12 01

50394 C D Pierce—In Alden Tract, w 33 4-12 ft of lot 25, blk 2118, and imps 12 01

50412 Solon Pattee—In Alden Tract, lots 1, 2, 7, 8, and s ½ of lot 6, blk 2121, and imps.................. 8 16

50428 Ann E McElrath—In plot 45, pce of ld beg at a point on the e line of Adeline st at its intersection with n line of plot 45, th s along Adeline st 343 50-100 ft, e 834 ft, n 276 ft, w 688 ft to beg, contg 5 6-10 acres 81 49

50429 Elsie A McElrath—In plot 45, pce of land bounded on the e by Grove st, s by Sutter st, w by Genoe st and n by plot 47, contg about 3 acres.. 3 07

50431 Elsie A McElrath—In plots 45 and 96, that por of said plots lying s of Morgan st and e of Grove st (except lots 37 to 60 inc, of Alden Orchard Tract and 4 68-100 acres assessed to A D Thomson), contg about 8 50-100 acres, and imps.................. 10 37

50431 Elsie A McElrath—Pers prop.. 38 17

50433 Phoebe McElrath—In plots 48 and 96, lot A as per partition map on file with clerk of Alameda county, contg 5 66-100 acres 69 59

50434 Bertha McElrath—In plots 48 and 96, lot B, as per partition map on file with clerk of Alameda county, contg 5 50-100 acres 68 07

50435 Marion McElrath—In plot 48, lot D, as per partition map on file with clerk of Alameda county, contg 5 09-12 acres.. 69 60

50436 Elsie A McElrath—In plot 48, pce of ld beg at the intersection of the s line of the Drexler Tract with e line of Shattuck ave, th s 165 12-100 ft, e 196 10-12 ft, nw 175 ft, w 130 ft to beg 78

50438 J E McElrath—In plot 50, all of said plot lying w of Shattuck ave, contg 4 68-100 acres. 3 24

McELRATH TRACT.

50445 J E McElrath—In McElrath Tract, lots 6 to 9 inc, 15, 16, 17, and imps 1 58

DREXLER TRACT.

50452 Elizabeth Jones—In map of the Drexler Tract, lots 3, 4.. 3 01

50518 A M Benhan—In map of the Drexler Tract, lots 98, 99.................. 2 29

ALPINE TRACT.

50529 Elsie A McElrath—In Alpine Tract, entire blk A.................. 2 21

50547 Elsie A McElrath—In Alpine Tract, lots 1 to 17 inc blk L.. 3 03

50549 Elsie A McElrath—In Alpine Tract, lots 1 to 17 inc, blk M.. 3 03

50551 Elsie A McElrath—In Alpine Tract, entire blk N 1 07

50553 Elsie A McElrath—In Alpine Tract, entire blk O.................. 2 05

50555 Elsie A McElrath—In Alpine Tract, entire blk P 76

50565 James J Carroll—In Alpine Tract, e 40 ft of lots 15, 16, 17, blk T 2 66

50566 James J Carroll—In Alpine Tract, pce of ld beg at a point on the n line of Shasta st 40 ft w from Grove st, th w 80 ft by 135 ft n, por blk T, and imps 4 33

50576 Elsie A McElrath—In Alpine Tract No. 2, tract of land bd n by Sonoma st, e by Dover st, s by Plumas st, w by Grove st, contg 3 85-100 acres; also in Alpine Tract No. 2, tract of land bd n by Plumas st, e by Dover st, s by Morgan st, w by Grove st, contg 3 25-100 acres 5 63

50585 E A McElrath—In plot 19, pce of ld beg at the intersection of n line of Drexler Tract and the e line of Shattuck ave, ne 140 ft, e 174 ft, se 230 ft, w 270 ft to beg, contg 51-100 acres.. 65

VINCENTE PERALTA RESERVATION TRACT.

50636 Sarah A Wurts—Mortgagee's interest in Vincente Peralta Reservation Tract, pce of ld beg at a point on the w line of Vincente st 240 1-12 ft n from Sutter st, th n 25 ft by 150 ft w, por blk C; also in Vincente Peralta Reservation Tract, pce of ld beg at a pt on the w line of Vincente st 265 ft n from Sutter st, th n 25 ft by 150 ft w, por blk C 2 06

50665 M M Ayala—An undivided ¼ interest in Vincente Peralta Reservation Tract, lots 102 to 105 inc, blk E 1 36

50668 Murphy Estate Company—In Vincente Peralta Reservation Tract, lot 108, blk E.................. 3 58

50672 M M Ayala—An undivided ¼ interest in Vincente Peralta Reservation Tract, lots 56 to 59, blk F 63

50680 F P and M J Woods—In Vincente Peralta Reservation Tract (amended map of blks G and J), lots 64 and 65, blk G, and imps 74

50718 G W Slack—Mortgagee's interest in Vincente Peralta Reservation Tract, lot 139, blk H. 12 78

50730 Mary F Stouter—In Vincente Peralta Reservation Tract, lots 140, 141 and s 15 ft of lot 142, blk J, and imps.................. 56

BRUMAGIN TRACT.

50773 N Gertrude Brown—In Brumagim Tract, west of Shattuck avenue, resub of blk A, lots 1, 2, 10, blk A.................. 5 88

5077 N G Brown—In Brumagim Tract, west of Shattuck avenue, resub of blk A, lot 9, blk A 2 66

50777 N G Brown—In Brumagim Tract, west of Shattuck Avenue, re-sub of block A, lots 11, 12, blk A.................. 1 94

50777 N G Brown—In Brumagim Tract, west of Shattuck Avenue, re-sub of block A, lots 14 to 16 inc, blk A.................. 3 74

50765 N Gertrude Brown—In Erumagim Tract, west of Shattuck Avenue, re-sub of block A, lots 23, 24, 25, blk A.................. 3 76

50785 N Gertrude Brown—In Erumagim Tract, west of Shattuck Avenue, re-sub of block A, lots 27 to 31 inc, blk A.................. 5 89

50793 N G Brown—In Brumagim Tract, west of Shattuck Avenue, re-sub of block A, lots 35, 37, 38 and n 30 ft of lot 39, blk A.................. 4 45

50796 N G Brown—Mortgagee's interest in Brumagim Tract, west of Shattuck avenue, re-sub of block A, lot 36, blk A.................. 1 58

50846 N G Brown—In Brumagim Tract, west of Shattuck avenue, lots 14, 15, blk G and ims 1 18

McKEE TRACT.

50887 C F Lauriman—Mortgagee's interest in McKee Tract, lot 10, blk 2.................. 4 56

50906 T Lange—In McKee Tract, lot 3, blk 3 and imps.................. 6 75

50906 T Lange—Pers prop.................. 5 25

50924 Mrs H F Eckert—In McKee Tract, w 8 18-100 ft of lot 14, blk 2 .... —

50937 James E Hogan—In McKee Tract, lot 1 and w ½ of lot 2, blk 7.................. 5 91

VICENTE PERALTA RESERVE.

51029 Joseph S Barry—In Vincente Peralta Reserve, pce of ld beg at a point on the e l of Shattuck ave 600 ft n fm the n l of Alcatraz ave, th n 6? ft to the nw boundary line of V P Reserve, th ne along said bdy line to the intersection with ely bdy line of the Barry property, th s along said l of the Barry property to the n l of the property of James E Barry, th w 88 ft, n 60 ft, w 634 ft to beg, cont 2 45-100 acres.................. 38 11

SCOVILLE TRACT.

51070 R H O'Brien—In map of the Scoville Tract, por s of Berkeley town line of lot 1.................. 91

51074 H L Heaton—In map of the Scoville Tract, por s of Berkeley town line w ½ lot 3 and e ½ of lot 4.................. 55

51075 Margarett Hernot—Mortgagee's interest in map of the Scoville Tract, por s of Berkeley town line, w ½ lot 3 and e ½ lot 4.................. 1 21

51083 David P Dryer—In map of the Scoville Tract, s 10 ft of lot 15.................. 37

51083 David P Dryer—In map of the Scoville Tract, lots 16, 17 and imps.................. 9 11

HANDY TRACT.

51100 W Sorenson—In map of the Handy Tract, lot 10 and imps 1 16

51100 W Sorenson—Pers prop.................. 9 13

MOLLER TRACT.

51136 L A Moller—In Moller Tract, lot 18.................. 2 03

ROBERT AND WOLFSKILL TRACT.

51167 Kate Lawler—In Roberts and Wolfskill Tract (map No 3), resub lots 16, 17, 18, 19, blk D.. 5 11

51177 Carrie B Ulrich—In Roberts and Wolfskill Tract (map No 3), re-sub, lots 18, 19, 20, blk E, imps and pers prop 2 14

51209 Moore, Hunt & Co—Mortgagee's interest in Roberts and Wolfskill Tract (map No 3) re-sub, lots 9, 10, 11, 12, blk H 5 11

51217 V Hourat—In Roberts and Wolfskill Tract (map No 3) re-sub lots 13 and 14, blk I .. —

51233 B L Davenport—In Roberts and Wolfskill Tract (map No 3), re-sub, lots 17, 18, blk K, imps and pers prop.................. 2 14

51248 F Reeves—In Roberts and Wolfskill Tract (map No 3), re-sub, lot 24, blk L.................. 1 66

51249 F Reeves—In Roberts and Wolfskill Tract (map No 3), re-sub, lot 25, blk L 1 61

51273 Minnie Eschbacher—Mortgagee's interest in Roberts and Wolfskill Tract (map No 3), re-sub, lots 7, 8, blk O. .. 2 70

51286 A J Snyder—In Roberts and Wolfskill Tract (map No 3), re-sub, lots 3 to 8 inc, blk P.................. 7 40

51290 P H McGrew—In Roberts and Wolfskill Tract (map No 3), resub lots 15 to 21 inc, blk FP 86

51292 Elizabeth Mack—In Roberts and Wolfskill Tract (map No 3), re-sub, lots 22, 23, blk P and imps.................. 4 33

51293 M E Manning—In Roberts and Wolfskill Tract (map No 3), re-sub, lots 24, 25, blk P and imps.................. 6 90

51293 M E Manning—Pers prop.................. 2 13

51313 Mary Hayes—In Roberts & Wolfskill Tract (map No 3), re-sub, lots 1 to 6, blk R.................. 3 73

51324 R H Gans—In Roberts & Wolfskill Tract (map No 3), re-sub, lots 33, 34, blk R.................. 1 58

51328 Alex Campbell—In Roberts & Wolfskill Tract (map No 3), re-sub, lots 1, 2, blk S.................. 2 80

51346 G De Lucca and E C Palmeri—In Roberts & Wolfskill Tract (map No 3), original sub, lots 3, 4, blk U, imps and pers prop 2 16

51348 A Bowman—In Roberts & Wolfskill Tract (map No 3), original sub, lot 5, blk U, and imps 2 60

51353 Roberts & Wolfskill—In Roberts & Wolfskill Tract (map No 3), tract of land bd n by blk "J," Roberts & Wolfskill Tract, e and s by blk W, same tract, w by lots 18, 19, blk S, and lots 20, 21, blk "J," same tract, contg 1 25-100 acres, in Roberts & Wolfskill Tract (map No 3), original sub, lots 11 to 18 inc, blk G, lots 10 to 29 inc, blk I, lots 10 to 21 inc, blk J, lots 13 to 17 inc, blk Q, lots 10 to 14 inc, blk U, entire blks V, W, X.................. 12 20

CLAREMONT AVENUE TRACT.

51365 L E Garton—In Claremont Avenue Tract (revised map), lots 18, 19, blk E, imps and pers prop 2 14

51368 Lois E Kelley—In Claremont Avenue Tract (revised map), lots 22 to 25, blk E 8 13

PACIFIC THEOLOGICAL SEMINARY TRACT.

51391 Louis Schaffer—In Pacific Theological Seminary Tract, that por n of n line of city of lot 1, blk 2209.................. 70

51392 Hayes & Company—Mortgagee's interest in Pacific Theological Seminary Tract, that por n of n line of city of lot 1, blk 2209.................. 4 89

51398 Wm P Wheeler et al, Trustees—In Pacific Theological Seminary Tract, por n of n bdy line of city of lot 6, blk 2209.................. 57

51401 Chas L Brown—In Pacific Theological Seminary Tract, por n of n bdy line of city of lot 8, blk 2209.................. 1 23

51402 J H Collier—In Pacific Theological Seminary Tract, por n of n bdy line of city of lot 9, blk 2209.................. 51

51403 A Montgomery—Mortgagee's interest in Pacific Theological Seminary Tract, por n of n bdy line of city of lot 9, blk 2209 .... 1 93

51404 D D Corcoran—In Pacific Theological Seminary Tract, por n of n bdy line of city of lot 10, blk 2209.................. 1 23

51411 Lilia Touchard—Mortgagee's interest in Pacific Theological Seminary Tract, por n of n bdy line of city of lot 15, blk 2209 .... 3 42

51414 Dorcas J Batchelder—Pacific Theological Seminary Tract, por n of n bdy line of city of lot 17, blk 2209.................. 3 56

51415 Fannie E Havens—In Pacific Theological Seminary Tract, por n of n bdy line of city of lot 18, blk 2209.................. 2 51

51417 Daniel Stuart—In Pacific Theological Seminary Tract, por n of n bdy line of city of lots 20 and 21, blk 2209.................. 74

MOSSWOOD TRACT.

51431 Margaret Sullivan (½), Agnes Sullivan (½)—In map of the Mosswood Tract (amended), lot 15, and imps.................. 3 37

51438 Cora A Heald—In map of the Mosswood Tract (amended), lots 33 and 33½, imps and pers prop 5 77

51444 E L Higgins—In map of the Mosswood Tract (amended), e 23 ft of lot 51½ and w 7 ft of lot 52, imps and pers prop.. 2 13

51449 E L Arnest—In map of the Mosswood Tract (amended), e 15 ft of lot 50, all of lot 51 and w 2 ft of lot 50½, imps and pers prop.................. 2 13

51451 John Walker—In map of the Mosswood Tract (amended), e 10 ft of lot 50½, all of lot 51 and w 2 ft of lot 51½, imps and pers prop.................. 2 13

51454 John L Howard et al—Mortgagee's interest in map of the Mosswood Tract (amended), w 19 6-12 ft of lot 52½ and e 18 ft of lot 52, and imps.................. 12 78

51461 W H Higgins—In map of the Mosswood Tract (amended), lot 72 and ne ½ of lot 72½, imps and pers prop.................. 2 5

BROADWAY AND WESTON AVENUE LOTS.

51480 E A Jones—In Broadway and Weston ave lots, lot 4, blk A.. 70

51497 Annie L Ferris—In Broadway and Telegraph ave lots, lot 12, blk B ... 4 34

51523 Elizabeth Lesser—In Broadway and Telegraph ave lots, lot 6, blk D, and imps ... 6 97

51524 E E Haft—In Broadway and Telegraph ave lots, e 16 8-12 ft of lot 7, blk D ... 2 03

51524 D E Haft—In Broadway and Telegraph ave lots, lot 8, blk D, and imps ... 6 65

OAKLAND RAILROAD HOMESTEAD.

51543 Francis M Bryant—In Oakland Railroad Hd, lots 10 and 12, and imps ... 2 28

51550 Frank H Titus—In Oakland Railroad Hd, lot 20 ... 2 05

51560 M Jordan and M Kane—In Oakland Railroad Hd, lot 38... 1 23

WESTON TRACT.

51564 Celestia Nixon and J N Roach—In Weston Tract, re-subdivision, lots 1 and 2, blk A.... 55

51566 R Davidson—Mortgagee's interest in Weston Tract, re-subdivision, lots 1 and 2, blk A.... 6 35

51570 Nettie Harrison—In Weston Tract, re-subdivision, lot 5 and s ½ of lot 6, blk A, and imps ... 2 64

51572 R J Beeby—In Weston Tract, re-subdivision, n ½ of lot 6, blk A ... 2 05

51532 Cary Howard—In Weston Tract, lots 1 and 2, blk F ... 2 81

51535 Cary Howard—In Weston Tract, lots 8 and 12, blk F ... 2 81

51536 F F Weston—In Weston Tract, lots 9, 10 and 11, blk F ... 7 42

51537 F F Weston—In Weston Tract, lots 1, 2, 3, and 5, blk G ... 9 70

51593 F F Weston—In Weston Tract, lots 11, 17 and 19, blk G ... 7 42

51598 Nellie G Abbott—Mortgagee's interest in Weston Tract, lot 1, blk H ... 1 77

51605 F F Weston—In Weston Tract, lot 8, blk H ... 3 24

51614 Cary Howard—In Weston Tract, lot 20, blk H ... 3 24

51615 Cary Howard—In Weston Tract, lots 22 and 24, blk H.... 5 93

BROADWAY & TELEGRAPH AVE PARK TRACT.

51647 F G Weston—In Broadway & Telegraph Ave Park Tract, lot 5, blk B, imps and pers prop ... 3 05

51665 Cary Howard—Mortgagee's interest in Broadway & Telegraph Ave Park Tract, s ½ of lot 24 and all of lot 25, blk B, and imps ... 3 07

51670 L B Grove—In Broadway & Telegraph Ave Park Tract, e 20 ft of lot 2 and w 7 ft of lot 3, blk C, and imps ... 1 85

51675 Joseph Vignier—In Broadway & Telegraph Ave Park Tract, lot 13, blk C ... 2 41

51700 Cary Howard—In Broadway & Telegraph Ave Park Tract, lot 24, blk D ... 2 43

51721 W Muller—Mortgagee's interest in Broadway & Telegraph Ave Park Tract, lots 10 and 11, blk E, and imps ... 3 43

51722 John Sullivan—In Broadway & Telegraph Ave Park Tract lots 12 and 13, blk E ... 2 30

LINDEN HOMESTEAD.

51781 John Eagan—In Linden Homestead, lot 10 ... 3 58

51849 E A Jones—In plot 13, pce of ld beg at the sw cor of Broadway and Vernon sts, th s 100 ft by 150 ft w, por of lot 12..... 63

51853 E A Jones—In plot 13, pce of ld beg at the intersection of center line of Vernon st with w line of Broadway st, th n 100 ft by 114 ft w, por lot 13 ... 70

51858 Lucy E Robbins—In plot 13, pce of ld beg at a point on the w l of Broadway st, 175 ft n fm Vernon st, th n 68 4-12 ft by 300 ft w, por of lot 13, and imps.. 10 92

SEXTON TRACT.

51872 Nellie E Barter—In Sexton Tract, sub of plot 13, pce of ld beg at a point on the n l of Linden lane, 84 ft w fm Diamond st, th n 140 ft, w 28 ft, s 46 6-12 ft, e about 20 ft to beg. 1 40

LOCKSLEY SQUARE.

51981 Z T Gilpin—Mortgagee's interest in Locksley Square, s 75 ft of lots 1 and 2, and all of lot 31 ... 7 81

52027 C Hosmer—Mortgagee's interest in Locksley Square, lot 35.. 3 71

VERNON PARK.

52078 Mary Saar—In Vernon Park, re-subdivision of blocks A and B, lot 25, blk B, imps and pers prop ... 2 13

52104 J L Rosenorantz—In Vernon Park, s 100 ft of lot 3, blk E.. 8 17

52144 Jacob Bertz—In Verno Park, Lull's subdivision, n 27 6-12 ft lot 12, blk K ... 1 65

52141 Jacob Bertz—In Vernon Park, Lull's subdivision, n 27 6-12 ft of lot 25, blk K ... 1 65

52140 J K Wilson—Mortgagee's interest in Vernon Park, Lull's subdivision, lots 33 to 46 inc and lots 55 to 64 inc, Blk K.. 14 40

52150 Jno R Regan—In Vernon Park, Lull's subdivision, n 38 9-12 ft of lot 47 and n 38 9-12 ft of lot 54, blk K ... 2 12

52151 J K Wilson—Mortgagee's interest in Vernon Park, Lull's subdivision, n 38 9-12 ft of lot 47 and n 38 9-12 ft of lot 54, blk K ... 1 21

52152 J K Wilson—Mortgagee's interest in Vernon Park, Lull's subdivision, n 38 9-12 ft of lot 47 and n 38 9-12 ft of lot 54, blk K ... 1 24

52160 H C Morris—Mortgagee's interest in Vernon Park, lot 7, blk L ... 7 81

52174 Annie Vredenbaugh—In Vernon Park, lots 1, 2, 3, 6, 7, 8, blk Q, and imps ... 31 39

BROADWAY VILLA TRACT.

52216 Fannie C Baker—Mortgagee's interest in Broadway Villa Tract, lot 1 ... 2 17

52230 Maggie E Taylor—In Broadway Villa Tract, lots 34 and 35 ... 1 55

BROADWAY TERRACE.

52264 The McCarthy Company—In Broadway Terrace, lots 61 to 64 inc, blk A ... 1 01

52265 The McCarthy Company—In Broadway Terrace, lots 65 to 68 inc, blk A ... 1 01

52266 S R Merriam—In Broadway Terrace, lots 69, 70, 73 to 83 inc, blk A ... 30 40

52270 F M Athearn—In Broadway Terrace, lots 5 and 6, blk B.... 5 94

52271 F M Athearn—In Broadway Terrace, lots 7 to 18 inc, blk B ... 10 85

52272 F M Athearn—In Broadway Terrace, lot 19, blk B ... 5 94

52275 The McCarthy Company—In Broadway Terrace, lot 1, blk C ... 71

52290 N S Jovanovich—In Broadway Terrace, lots 23 and 24, blk C.. 75

52233 The McCarthy Company—In Broadway Terrace, lots 22, 23, 34, 35, blk C ... 4 24

52285 Mark S Baker—In Broadway Terrace, lots 1 to 3, blk D..... 12 54

52286 Amelia Schrader—Mortgagee's interest in Broadway Terrace, lots 1 to 8 inc, blk D ... 8 74

52288 Amy L Hotchkiss—In Broadway Terrace, lots 12 and 13, blk D ... 8 64

52299 James E Crane—In Broadway Terrace, lot 3, blk E, and imps ... 4 60

52300 L W Mannely—In Broadway Terrace, lots 3, 4 and 5, blk E.. 70

52303 Minnie E Crowley—In Broadway Terrace, lots 10 and 11, blk E ... 5 04

52306 T L Hierlhy—In Broadway Terrace, lots 16 and 17, blk E..... 73

52311 W McCray—In Broadway Terrace, lots 17, 18, 49, 50, blk F... 81

52325 Annie R Lawson—In Broadway Terrace, lots 20 and 23 to 33 inc, blk G ... 2 20

52326 Annie R Lawson—In Broadway Terrace, lots 21 and 22, blk G ... 5 84

52335 L S Magginson—In Broadway Terrace, lots 9, 10, 61, 62, blk H 93

52336 J C Anthony—In Broadway Terrace, lots 11 and 60, blk H. 70

52340 The McCarthy Company—In Broadway Terrace, lots 16, 17, 18, 19 and 20, blk H ... 1 16

52344 Jacob Bertz—In Broadway Terrace—Lots 26 and 45, blk H.... 70

52351 Unknown Owners—In Broadway Terrace, lot 46, blk H..... 61

52353 The McCarthy Company—In Broadway Terrace, lots 51, 52, 53, 54, 55, 56, blk H ... 1 17

52358 The McCarthy Company—In Broadway Terrace, lot 63, blk H ... 65

52361 P Fillippine—In Broadway Terrace, lot 7, blk I ... 57

52368 D N Knowles—In Broadway Terrace, lots 20 and 21, blk I.. 3 56

52375 A Hudec—In Broadway Terrace, lots 10, 11, blk J, and imps ... 2 50

52376 H A Pratt—Mortgagee's interest in Broadway Terrace, lots 10 and 11, blk J, and imps..... 2 32

52379 McCarthy & Megginson—In Broadway Terrace, lot 16, blk J ... 2 05

52383 Wm J Moffatt—In Broadway Terrace, lots 24 and 25, blk J.. 3 56

52386 E W French—In Broadway Terrace, lot 28, blk J ... 1 23

BATCHELDER TRACT.

52411 Christian Johnson—In Batchelder Tract, lot 27, imps and pers prop ... 2 13

WHITE TRACT.

52424 J T Fowler—In White Tract, pce of ld beg at a point on the e l of College ave 69 14-100 ft s fm Florida st, th s 87 7¼-12 ft, e 310 92-100 ft, n 73 6¾-12 ft, w 279 7½-12 ft to beg, por of lot 20, and imps.... 41 97

52424 J T Fowler—Pers prop ... 3 76

52148 F Delger—Mortgagee's interest in plot 53, pce of ld bd n by plot 72 and 73, e and s by Rock Ridge and w by Vernon Park (except therefrom ld assessed to Contra Costa Water Co) contg 26 81-100 acres.. 83 40

THERMAL HILL TRACT.

52184 Isabella T Hadley—In Thermal Hill Tract, n 20 ft of lot 7 and s 15 ft of lot 8, blk A, imps and pers prop ... 2 41

52511 Amanda J Hill—In Thermal Hill Tract, lot 43, blk H, imps and pers prop ... 2 41

52521 Citizens' Building and Loan Assn—Mortgagee's interest in Thermal Hill Tract, lot 16, blk K, and imps ... 16 81

52585 P Fugel—In Thermal Hill Tract, n 20 ft of lot 27 and all of lot 28, blk L, and imps ... 1 27

HOWE TRACT.

52555 P W Riordan—In Howe Tract, pce of ld beg at intersection of w l of Howe st with n l of Howe Tract, th s 50 ft by 125 ft w ... 5 04

52556 J Jacoby—In Howe Tract, lots 2 and 7, blk 2 ... 15 00

52575 M C Parkinson—In Howe Tract, lot 1, blk 7, and imps... 2 22

52587 Bruce McGregor—In Howe Tract, s 50 ft of lot 4, blk 8, and imps ... 2 82

52587 Bruce McGregor—Pers prop.... 4 32

52608 Joseph L Hall—In Howe Tract, lot 51, blk 10 ... 4 56

52609 Anna M Gustafson—In Howe Tract, lot 52, blk 10 ... 4 11

HITCHCOCK PROPERTY.

52632 Phoebe T Watkins and Henry C Pitney—In Hitchcock property, por lying n of city bdy line of lots 10 and 12, blk 10.... 5 94

52633 W W Blow—In Hitchcock property, por n of city bdy line of lot 13, blk 10 ... 58

52649 M T and S L Cole—In Hitchcock property, that por of the Hitchcock tract lying n of the n bdy line of the city of Oakland and e of Richmond ave, contg 1 acre ... 1 51

KELLER'S ROSE PARK.

52661 P J Keller—In Keller's Rose Park lots 1 to 3 and 8 to 19 inc ... 20 70

52660 P J Keller—In Keller's Rose Park, tract of ld bd ne by ld of J R Spring, se by Linda Vista, sw by Rose ave, and nw by Piedmont ave, contg about 2 75-100 acres and imps.. 28 97

52660 P J Keller—Pers prop ... 2 41

PIEDMONT VILLA TRACT.

52692 E Holman—Mortgagee's interest in Piedmont Villa Tract, lots 33 and 34 ... 2 30

52701 J D Weeslander—In Piedmont Villa Tract, lots 47 and 48, and imps ... 1 10

52708 J A and A R Shupe—In Piedmont Villa Tract, lot 55 ... 1 03

52715 A J Smithson—In Piedmont Villa Tract, lots 61 and 62, and imps ... 8 20

LINDA VISTA TERRACE.

52758 E Chope—In Linda Vista Terrace, ne 70 ft of lot 7, blk C.. 16 07

52778 Annie E Bushell—In Linda Vista Terrace, lot 6, blk E..... 3 37

52792 W F Lewis—In Linda Vista Terrace, lot 9, blk F, and imps ... 4 30

52807 F H Bangs—In Linda Vista Terrace, por n of city line of lot 8, blk G ... 7 06

52816 F L Adams—In Linda Vista Terrace, por n of city line of lots 16, 17, blk G ... 96

STANFORD TRACT.

52821 M M Mott—In Stanford Tract, lots 12, 13, 14 and por n of n boundary line of city of lot 11, blk E ... 1 69

FAIRVIEW TRACT.

52843 W J Dingee—Mortgagee's interest in Fairview Tract (amended map), pce of ld beg at the e cor of Sunnyside ave and Piedmont Cable R R, th e 15 ft by 248 ft s, por of blk B.... 3 24

52847 C D and H A O'Gara—In Fairview Tract (amended map), lots 6, 7, blk C, and imps..... 5 94

52848 E Gruggel—In Fairview Tract (amended map), lots 8, 9, 10, blk C, and imps ... 1 36

52848 E Gruggel—Pers prop ... 4 32

52849 W M Watson et al—Mortgagee's interest in lots 8, 9, 10, blk C ... 17 76

52862 Patrick Hewers—In Fairview Tract (amended map), lot 20, blk D ... 4 12

52863 E Gruggel—In Fairview Tract (amended map), lots 22, 23, blk D ... 87

52864 W M Watson et al—Mortgagee's interest in Fairview Tract (amended map), lots 22, 23, blk D ... 7 40

52867 Lola White—½ int M C Tilden ½ int in Fairview Tract (amended map), lot 26, blk D. 2 76

PIEDMONT CABLE TRACT.

[illegible] G W Boynton—In Piedmont Cable Tract (revised), lot 37, and imps ... 3 20

[illegible] G W Boynton—Pers prop ... 3 32

[illegible] Dingee & Henshaw—In Piedmont Cable Tract (revised), lots 30 and 31 ... 11 39

52894 J A Fritz—In Piedmont Cable Tract (revised), lots 59 and 60, and imps ... 7 78

52894 J A Fritz—In Piedmont Cable Tract (revised), lots 61, 62.... 5 94

52894 J A Fritz—In Piedmont Cable Tract (revised), lots 65, 66.... 5 94

BOWMAN TRACT.

52901 Francis C Meyers—In Bowman Tract, tract of ld bd n by n line Bowman Tract, e by ld of L A Merriman, s by ld of Mutual Investment Union, w by Montecito ave, por lot 8, imps and pers prop ... 3 42

BOWIE TRACT.

52907 Wm J Kyle—In Bowie Tract, e 20 ft of lot 25 ... 1 59

52907 Wm J Kyle—In Bowie Tract, lot 27 ... 1 76

GLEN ECHO TRACT.

53064 E E Thomson—Mortgagee's interest in Glen Echo Tract, tct of ld bd n by ld of K G Easton and D and V Walde, e by A G Anderson, s by E K Flint and L L Hunt, w by Cemetery Creek, contg 2 81-100 acres.... 19 91

53067 E E Thomson—Mortgagee's interest tract of ld bd n by Echo ave, e by ld of D and V Walde, s by ld of Mrs A B Hunt, w by Cemetery Creek, contg 1 06-12 acres ... 10 42

53083 S F Morrill—In Glen Echo Tract (map No. 2) sub of lots 2, 3, 4, 42, lots 4, 5, 6 ... 83

53084 Ellen Hussey—Mortgagee's interest in Glen Echo Tract, map No. 2 (sub of lots 2, 3, 4, 42)) lots 4, 5, 6 ... 5 49

53123 R H Parkinson—Mortgagee's interest in Glen Echo Tract, map No. 2 (sub of lots 2, 3, 4, 42) lot G ... 4 64

53184 E D Peixotto—In Glen Echo Tract, map No. 2 (sub of lot 17), lot 9, and imps ... 8 66

53198 D C Clark—In Glen Echo Tract, map No. 3 (sub of lot 16), e ½ of lot 3, and imps ... 3 57

53214 W R Dangerfield—In Glen Echo Tract, map No. 3 (sub of lot 28), lot 2 ... 4 14

53218 Standard Building and Loan Assn—Mortgagee's interest in Glen Echo Tract, map No. 3 (sub of lot 28), lot 8 ... 4 82

53232 J O Blanchard—In Glen Echo Tract, map No. 3 (sub of lot 36), lot 1 ... 5 03

53299 Francis C Meyers—In Plot 17, pce of ld beg at a point on the w l of Hillside ave (extended n) 26 76-100 ft n from line dividing the Bowman Tract from Plot 17, th n along said line of Hillside ave 23 70-100 ft by 635 30-100 ft w ... 9 55

TERMINAL TRACT.

53331 Mary E Celland—In Terminal Tract, lot 10, blk A ... 4 83

53336 E A Heron—In Terminal Tract, lot 12, blk B ... 1 10

53340 C W Dearborn—In Terminal Tract, lot 10, blk B ... 18 64

PIEDMONT TRACT.

53369 John Williams—In Piedmont Tract, lot 23 ... 2 22

53373 S F Morrill—In Piedmont Tract, lots 25, 27, 29 ... 3 89

53402 Pauline Dennery—In Piedmont Tract, lot 56 ... 3 01

PIEDMONT PARK.

53415 F M Smith—In Piedmont Park, por bet Spring ave and creek of lots 3, 4, blk C ... 5 04

53433 Nancy Randall—In Piedmont Park (revised map), lot 10, blk F, and imps ... 167 29

53433 Nancy Randall—Pers prop 48 38

53439 James Moffitt—In Piedmont Park, lot 2, blk G ... 22 46

53439 James Moffitt—In Piedmont Park, lot 4, blk G ... 18 64

53439 James Moffitt—In Piedmont Park, lots 6, 7, 8, blk G ... 73 01

53441 E J Le Breton—Mortgagee's interest in Piedmont Park, lot 5, blk G ... 11 39

53450 Edward A Jones—In Piedmont Park, lot 15, blk G, and imps. 2 76

CROCKER TRACT.

53504 James Moffitt—In Crocker Tract, tract of land bd n by Terre Bonne ave, e by lots 7 to 10, inc, Crocker Tract, s by lots 1 to 4 incl, same tract, w by Highland ave (being 430 ft by 518 82-100 ft) contg 5 acres ... 73 01

53506 Andrew W Rose—In Plot 29 and Tract A in Mountain and Hill Lands, tract of land bd n and w by county road No. 1109, e by ld of W J Dingee and ld of Land & Loan Co., s by Piedmont Park and Bowman Tract, being portion of plot 29, and tract A, Mountain and Hill Lands, contg 90 63-100 acres, and imps ... 269 21

53522 Otis L Coffin—In Plot 30, tract of land bd n by lds of W P Todd and Plot D, Mountain and Hill Lands, e by Plot B, Mountain and Hill Lands, s by Mary E H Gwin, w by ld of Wm P Todd, contg 40 acres ... 38 48

MOUNTAIN AND HILL LANDS.

53543 Otis L Coffin—In Mountain and Hill Lands, tract B in undivided Mountain and Hill Lands, entire Plot B, contg 238 18-100 acres and imps ... 110 86

53553 F Delger—Mortgagee's interest in undivided Mountain and Hill Lands, entire Plot G ... 102 83

53570 Mary A Tuohy—In undivided Mountain and Hill Lands, entire Plots P and Q, contg 120 97-100 acres, and imps ... 31 51

TUOHY'S SECOND ADDITION.

53576 Josepha Martens—Mortgagee's interest in Tuohy's Second Addition, lots 1, 2, blk E ... 4 43

53579 Mary A Tuohy—In Tuohy's Second Addition, lots 5, 6, blk E ... 3 78

53581 Mary A Tuohy—In Tuohy's Second Addition, lots 1 to 28 inc, blk F ... 36 34

53582 Mary A Tuohy—In Tuohy's Second Addition, lots 1 to 19 inc, blk G ... 27 20

53583 Mary A Tuohy—In Tuohy's Second Addition, lots 1 to 19 inc, blk H ... 27 19

53584 Mary A Tuohy—In Tuohy's Second Addition, lots 1 to 9 inc, blk I ... 13 40

PERALTA PARK.

53621 J Thrum—In Peralta Park, sub lots 19, 20, 21, 31, lot 1 ... 2 46

53631 W O Brown—In Peralta Park, sub lots 19, 20, 21, 31, lots 16, 17 and 18 ... 77

53635 M A Strellinger—Mortgagee's interest in Peralta Park, sub lots 19, 20, 21, 31, lot 20 ... 2 46

53636 M A Strellinger—In Peralta Park, sub lots 19, 20, 21, 31, lot 21 ... 2 46

53639 M A Strellinger—Mortgagee's interest in Peralta Park sub of lots 19, 20, 21, 31, lot 33 ... 2 46

53645 Chas Grass—In Peralta Park, sub lots 19, 20, 21, 31, lot 35 ... 59

53647 W O Brown—In Peralta Park, sub lots 19, 20, 21, 31, lot 36 ... 2 47

53648 C Grass—In Peralta Park, sub lots 19, 20, 21, 31, lots 37, 38, 54, 55, 56 ... 67

53655 Samuel Budd—In Peralta Park, sub lots 19, 20, 21, 31, lot 65 ... 2 46

53660 M A Strellinger—In Peralta Park, sub lots 19, 20, 21, 31, lots 71, 72 ... 4 43

53662 M A Strellinger—In Peralta Park, sub lots 19, 20, 21, 31, tract of land bd n by Peson ave, e by [illegible] Peralta [illegible] s by Cordornices Creek, w by lots 50 to 56 inc, Peralta Park, sub of lots 19 to 21 inc and 23 to 32 inc ... 3 44

53665 C Grass—In Peralta Park, sub lots 19, 20, 21, 31, lot 106 ... 2 46

53666 J J Rauer—In Peralta Park, sub lots 19, 20, 21, 31, lots 107, 108, 109 ... 2 66

53670 J J Rauer—In Peralta Park, sub lots 19, 20, 21, 31, lots 123, 128 ... 1 94

53670 J J Rauer—In Peralta Park sub lots 19, 20, 21, 31, lots 129, 130, 131 ... 2 66

53670 J J Rauer—In Peralta Park, sub lots 19, 20, 21, 31, lot 132.... 1 23

53670 J J Rauer—In Peralta Park, sub lots 19, 20, 21, 31, lots 138, 139 ... 1 94

53671 Geo Daiker—In Peralta Park, sub lots 19, 20, 21, 31, lots 124 to 127 inc ... 8 36

53674 Chas Grass—In Peralta Park, sub lots 19, 20, 21, 31, lots 144 to 147, 150, 151 ... 96

53680 Marguerite Loritz—In Peralta Park, sub lots 19, 20, 21, 31, lot 166 ... 2 46

53681 M A Strellinger—In Peralta Park, sub lots 19, 20, 21, 31, lot 167 ... 2 46

53682 W O Brown—In Peralta Park, sub lots 19, 20, 21, 31, lot 168.. 2 46

53683 Chas Grass—In Peralta Park, sub lots 19, 20, 21, 31, lots 169 to 176 inc, 181 to 186 inc ... 1 82

CHRISTIANIA TRACT.

53697 L G Young—Mortgagee's interest in Christiania Tract, lots 8, 9, blk E ... 3 45

53701 The McCarthy Company—Mortgagee's interest in Christiania Tract, lot 13, blk E ... 1 49

53705 Z T Landes—In Christiania Tract, lots 18 to 24 inc and lots 37, 38, blk E ... 1 14

53706 L G Young—Mortgagee's interest in Christiania Tract, lots 18 to 24 inc and lots 37, 38, blk E ... 13 13

53708 J O Reis—Mortgagee's interest in Christiania Tract, lots 25, 26, 27, blk E ... 2 04

43700 Florence M Athearn—In Christiania Tract, lot 28, blk E.... 1 04

53715 J O Reis—Mortgagee's interest in Christiania Tract, lots 39, 40, blk E ... 1 53

53723 W C Williams—In Christiania Tract, lots 11, 12, blk F ... 63

53724 J L Luckenbach—Mortgagee's interest in Christiania Tract, lots 11, 13, blk F ... 3 31

53728 Florence M Athearn—In Christiania Tract, lots 20, 21, 23, blk F ... 4 89

53731 Z T Landes—In Christiania Tract, lot 27, blk F ... 56

53732 L G Young—Mortgagee's interest in Christiania Tract, lot 27, blk F ... 1 91

53734 J O Reis—Mortgagee's interest in Christiania Tract, lots 28, 29, 30, blk F ... 2 04

53740 J S Luckenbach—Mortgagee's interest in Christiania Tract, lots 38 to 41 inc, blk F ... 6 11

53745 J S Luckenbach—Mortgagee's interest in Christiania Tract, lots 48, 49, blk F ... 3 30

53746 E O'Neill—In Christionia Tract, lot 50, blk F ... 1 04

53748 E W Woodward—In Christiania Tract, lots 52, 53, blk F ... 3 46

53751 C F Wormwood—In Christiania Tract, lots 58, 59, 60, blk F ... 2 11

53752 Z T Landes—In Christiania Tract, lots 61, 62, blk F ... 61

53753 L G Young—Mortgagee's interest in Christiania Tract, lots 61, 62, blk F ... 3 30

53758 C F Wormwood—In Christiania Tract, lots 74, 75, 76, blk F.... 2 11

53761 Maggie J Loudon—In Christiania Tract, lots 79, 80 ... 3 46

53763 J O Reis—Mortgagee's interest in Christiania Tract, lots 81, 82, blk F ... 1 53

53764 Jane Anderson—In Christiania Tract, lots 83 to 86 inc, blk F, and imps ... 9 34

WHITE AND DRIVER TRACT.

53767 Robert Burchard—In White & Driver Tract, tract of land bd n by ld of Gill, e by ld of Kerwood, s by Cordornices creek, w by right of way of N R R Co, por of plot A, contg 2 306-1000 acres, and imps ... 7 68

EDEN TOWNSHIP.

A.

54034 Jos F Almeida—In Haywards Park Hd Union, lot 16, blk 13, and imps ... 1 98

54044 Alameda Sugar Co (a corporation)—Tract of land bounded n by Co road, e by C P R R, s and w by ld of Ferd Reis, contg 7 45-100 acres ... 5 88

B.

54065 William Brown—Se ¼ of sec 32, 1 s, 2 w, contg 160 acres and imps ... 9 81

54055 William Brown—s portion of ne ¼ of sec 33, 1 s, 2 w, contg 20 acres ... 1 94

54084 David C Braid Jr—Possession of s por of ne ¼ sec 31, 1 s, 2 w, contg 80 acres, and imps..... 10 00

54084 David C Braid Jr—Pers prop.. 4 15

54126 The T F Gray Co—Mortgagee's interest in Haywards Park Union Hd, lot 13, blk 3. 8 10

C.

54142 H Clausen—Mortgagee's interest, tract of land bounded n by ld of Clausen, e by 11 ft road, s by Kelly st, w by ld of Clausen, contg 2 acres.... 5 43

54150 Margt Richter—Mortgagee's interest, tract of land bounded n by Cemetery ave, e and s by ld of Schwall, w by ld of W H Green, 30-100 of an acre.. 1 74

54155 Jane Birdsall—Mortgagee's interest in w ½ of nw ¼ sec 5, 4 s, 2 w, 80 acres; also se ¼ of ne ¼ and ne ¼ of se ¼ sec 6, 4 s, 2 w, contg 80 acres ... 11 97

54189 John Chisholm, estate of—In tide land survey No 102, por of sec 23, 2 s, 3 w, contg 50 acres ... 5 22

54294 Anna Leibe—Mortgagee's interest in a tract of land bounded n by ld of Dutra, e by ld of LeRoy, s by ld of Antone J Vierra, w by Co road, contg 7 83-100 acres ... 6 54

D.

54301 Riley Drennan—w ½ of ne ¼ sec 28, 3 s, 1 w, contg 80 acres and imps ... 10 40

54301 Riley Drennan—Pers prop ... 4 28

F.

54336 Lucie E Forden—Tract of ld bounded n by ld of Strobridge, e by ld of Bullock, s by Kimball ave, w by ld of Crowell, contg 1 acre, imps and pers prop ... 2 35

G.

54391 Manuel Gracier—Tract of ld bounded n b ld of Ferreira, e by ld of O'Neill, s by 2d ave, w by ld of Roderigues, contg 1 acre and imps ... 5 67

54399 Francisco Garcia—Tract of ld bounded n by ld of Meek, e by R R ave, s by Co road, w by ld of Jessup, contg 24 acres and imps ... 2 89

H.

54494 Mrs L M Hathaway—Tract of ld bounded n by Co road, e by ld of Meek, s and w by C P R R, contg 23 acres and imps; also tract of land bounded n by Homestead Tract, e and s by ld of Meek, w by C P R R, contg 40 acres, and imps ... 130 96

54494 Mrs L M Hathaway—Pers prop. 18 78

54518 M Henry—Tract of ld bounded n by ld of W S Cull, e by ld of Church, s by ld of Kramer, w by ld of C [illegible] Weber Co, contg 215 acres and imps ... 21 01

54544 Ella C Hamilton—Tract of ld bounded n by ld of P Hill, e and s by ld of Leidell, w by Co road, contg 10 287-1000 acres, and imps ... 40 99

J.

54566 Thomas Johnson—Possession of s portion of nw ¼ of sec 33, 1 s, 2 w, contg 15 acres and imps ... 6 00

54566 Thomas Johnson—Pers prop... 5 07

54569 Niels P Jessen—Tract of land bounded n by ld of Mortensen et al, e by ld of Nelson, s by ld of Hografe, w by Cull Canon road, contg 173 acres, and imps ... 10 87

54574 Frank Jaynes—In Haywards Park Union Hd, lot 10, blk 4.. 2 22

54596 D Dieaes—Mortgagee's interest in Haywards Park Union Hd, lot 10, blk 16 ... 4 59

K.

54617 M Kitzmiller—In Haywards Park Union Homestead, front 112½ ft of lot 7, blk 16 ... 1 04

L.

54642 John F Lewis—Possession of sw por of ne ¼ of sec 1, 2 s, 2 w, contg 70 acres ... 9 12

54687 Alex Warner—Mortgagee's interest in se ¼ and n ½ of sw ¼ sec 3, 4 s, 2 w, contg 240 acres ... 3 56

54688 Margaret Luther—Tract of ld bounded n by ld of J Dobbel, e by ld of J Dobbel, s by Castro land grant, w by ld of J Dobbel, contg 5 acres ... 2 23

54691 Emma I Lake and Katy Thompson—Tract of ld bounded n by Cemetery ave, e by ld of Bill and Schwall, s by Sulphur creek, w by ld of Sandrup, contg 10 acres and imps ... 1 91

54692 J H Fell—Mortgagee's interest in tract of ld bounded n by Cemetery ave, e by ld of Bill and Schwall, s by Sulphur creek, w by ld of Sandrup, 10 acres ... 28 83

54737 A L Barrellas—Mortgagee's interest in w ½ of ne ¼ sec 33, 2 s, 1 w, contg 80 acres ... 16 57

M.

54743 Ramon Marillo—Tract of land bounded n and e by ld of M Garrigan, s and w by ld of Le Roy, 50-100 of an acre, and imps ... 3 28

54745 Manuel F Martin—Tract of ld bounded n by San Lorenzo creek, e by ld of Nunes, s by Kelly st, w by ld of Cardosa, contg 19 07-100 acres, imps and pers prop ... 5 53

54770 Benj F Maloon—Tract of ld bounded n by ld of J Martin, e by Crow Canon road, s by land of B Maloon, w by ld of N P Jessen, contg 57 acres.... 7 66

54771 C H Maloon—Tract of land bounded n by ld of B F Maloon, e by Crow Canon road, s by ld of B F Maloon, w by ld N P Jessen, contg 18 59-100 acres, and imps ... 83

54778 B Maloon—Tract of land bounded n by ld of C H Maloon, e by Crow Canon road, s by ld of H Schreiber, w by ld of N P Nissen, contg 18 58-100 acres, and imps ... 8 25

54790 Lizzie Mills—Tract of ld bounded n by ld of Souza, e by ld of E A Haines, s by ld of Nissen, w by ld of Reu et al, contg 25 22-100 acres, and imps ... 7 09

54797 M de V Manzebo—Mortgagee's interest in tract of ld bounded n by ld of Souza, e by ld of E A Haines, s by ld of Nissen, w by ld of Reu et al, contg 25 22-100 acres ... 12 44

54823 Elizabeth A Montgomery—In Laurel Farm, lots 20 and 21, contg 22 42-100 acres ... 16 03

54831 James McCoy—Possession of s ½ of sw ¼ and ne ¼ of sw ¼ of se ¼ of sec 9, 2 s, 2 w, contg 160 acres, and imps ... 16 46

54831 James McCoy—Nw ¼ of sw ¼ of sec 9, 2 s, 2 w, contg 40 acres ... 2 65

54832 James McGarahan—Tract of ld bounded n by Ward ave, e by ld of Gilmore, s by Joaquin ave, w by Grant ave contg 12 acres and imps ... 14 74

54832 James McGarahan—Pers prop.. 1 77

54875 Mrs Rose O'Neill—Tract of ld bounded n by ld of Nor et al, e bd ld of Fugel, se by 2d avenue, w by ld of A A Secor, contg 32 55-100 acres and imps 15 55

P.

54953 Charles Prowse—In Ashland, Tract of land bounded n by ld of Jos Caton, e by Ashland st, s by ld of M Furtado, w by ld of J L Shiman, contg ¾ of an acre ... 2 65

54953 Charles Prowse—In Ashland, Tract of land bounded n by ld B M Cordoza, e by Ashland st, s by J de Vicente, w by ld of J L Shiman, contg ¾ of an acre ... 2 65

54963 Jose V Pacheco—Tract of land bounded n by ld of Nebos, e by ld of Hauschildt, s by Reservoir road, w by ld of Meek, contg 10 acres and imps ... 3 78

R.

55007 Jesse Rickard—Possession of se ¼ of sec 34, 1 s, 2 w, contg 160 acres and imps ... 1 89

55030 Hannah Rogers and Manuel S Cambra—Possession of that por lying n of San Leandro creek, of e ½ of sw ¼ of sec 31, 1 s, 2 w, contg 34 acres, and imps ... 4 38

55042 Antone Rose and Joao S Botelho Tract of ld bounded n by ld of Windfeldt, e by ld of Boysen, s by ld of Dias, w by Ward creek, contg 19 17-100 acres, and imps ... 23 08

55054 Nellie E Reed—Tract of land bounded n by ld of E H Gansberger et al, e by Co road and ld of Cameron, s by ld of Dopman et al and Co road, w by ld of M C Bettancourt, contg 55 11-100 acres; also tract of land bounded n by Robert's Landing road, e by ld of Stelter, s by San Lorenzo creek, w by ld of S Huff, contg 5 72-100 acres.... 15 40

55055 Home Savings Bank—Mortgagee's interest, tract of land bounded n by ld of E H Gansberger et al, e by Co road and ld of A D Cameron, s by ld of Dopman and Co road, w by ld of M C Bettancourt, contg 55 11-100 acres; also tract of land bounded n by Roberts' Landing road, e by ld of Stelter, s by San Lorenzo creek, w by ld of S Huff, contg 5 72-100 acres ... 16 38

55080 F Schultz—Tract of land bounded n by Co road, e and s by ld of Hansen, w by ld of P Hobner, contg 3 acres, and imps ... 5 48

55080 F Schultz—Pers prop ... 1 33

55096 Frank Sobry—Possession of fractl nw ¼, sec 31, 1 s, 2 w, contg 100 acres, and imps ... 8 26

55123 Mrs Jane Sesnon—Lot 12 in sec 20, 2 s, 3 w, contg 13¼ acres ... 3 93

55168 Hans J Skow—Tract of land bounded n and e by ld of P C Meller, s by East st, w by ld of Wethern, contg 2 53-100 acres, and imps ... 3 87

55196 J T Soares—S ½ of se ¼, sec 2, 3 s, 2 w, contg 80 acres, imps and pers prop ... 4 60

55209 Mary E Stone—In partition map of Leonard Stone estate, lot 3, contg 9 852-1000 acres, and imps ... 28 88

55214 W F Smiley—Tract of land bounded n by ld of Bullock, e by ld of Bullock, s by ld of Kimball, w by Kimball ave, contg 85-100 of an acre, and imps ... [illegible]

55235 A L Poeger—Mortgagee's interest tract of land bounded n by ld of C S King, e by Co road and Ashland ave, s by ld of Silva, w by ld of J L Shiman, contg 99-100 of an acre... 1 90

T.

55244 Peter C Thorp—Possession of a portion of sw ¼ of sec 35, 1 s, 2 w, contg 120 acres, and imps. 4 87

55244 Peter C Thorp—Pers prop ... 5 58

55257 Mary L Maxwell—Mortgagee's interest in Laurel Farm, lot 15 and portion of lot 14, contg 13 374-1000 acres ... 2 95

W.

55309 Mrs Mary A Wandesforde—Tract of land bounded n by ld of Strobridge, e by ld of Crowell, s by Co road, w by Bridge st, contg 6 acres, and imps ... 18 08

55317 John Wenglein—In Knox Tract, lot 5, blk K ... 1 57

55323 William Witt—Tract of land bounded n and e by ld of A Lewis, s by Co road, w by ld of Wm Roberts, contg 4 acres, imps and pers prop ... 2 34

MURRAY TOWNSHIP.

A.

55759 Albino Andrade—In Batchelder Tract, tract of land bounded n by C P Railroad, e by S L and Imp Co, s by ld of Hadsell, w by ld of Buttner, contg 2 72 acres, and imps 6 83

55759 Albino Andrade—Pers prop ... 2 31

55762 Harry A Abbott—In Batchelder Rancho, lots 17 and 48, and imps ... 8 94

55762 Harry A Abbott—Pers prop ... 3 78

55781 Francisco Altamarano—In Rancho El Valle de San Jose, tract of land bounded n by ld of M Altamirano, e by ld of Greenbaum, s by Olivina ave, w by ld of M Altamarano, contg 1 acre, and imps . 1 41

55793 Estate of Francisco Alviso—N ½ of sw ¼ and n ½ of se ¼, sec 10, 4 s, 3 e, contg 160 acres, and imps ... 1 60

55803 Jos E Gordan—Mortgagee's interest in e ½ of nw ¼ of sec 25, 4 s, 3 e, contg 80 acres ... 7 46

B.

55817 Estate of Abelino Bernal—In Rancho El Valle de San Jose, por plot 48, tract of land bounded n by plots 43 and 47, e by Co road and w by plot 49, except por assessed to P Kolb, contg 233 acres, and imps ... 75 60

55823 Jos Bille—N ½ of se ¼ and n ½ of sw ¼, sec 8, 5 s 2 e, contg 160 acres ... 96

55826 Estate of Altagracia Bernal—In Rancho El Valle de San Jose, por plot 39, 1st, lot 1—tract of land bounded n by ld of Van Gordan, e by lot 2, s by Co road, w by ld A Bernal, contg 635 acres. 2nd, lot 2—Tract of land bounded n by lot 3, e by Co road, s by Co road, w by lot 1, contg 635 acres, and imps. 3rd, lot 3—Tract of land bounded n by ld of Harris, e by Co road, s by lot 2, w by ld of Van Gorden, contg 250 acres ... 106 13

55826 Estate of Altagracia Bernal—Pers prop ... 12 97

55828 A Bruenn—In Rancho El Valle de San Jose, in sec 13, 4 s, 1 e, lots 1 to 4, contg 110 acres, and imps ... 10 53

55829 A H Bernal—In Rancho El Valle de San Jose, tract of land bounded n by ld of Pleasanton Hop Co, e by ld of Nevis, s by Co road, w by ld of E Chabot, contg 153 acres, and imps ... 21 16

55830 Oakland Bank of Savings—Mortgagee's interest tract of land bounded n by ld of Pleasanton Hop Co, e by ld of Nevis, s by Co road, w by ld of E Chabot, contg 153 acres ... 147 25

55837 Soren A Block—Por of se ¼ sec 26, 2 s, 1 e, contg 8 52-100 acres, and imps ... 8 17

55840 Philip S Bates—W ½ of e ½ of sw ¼ of ne ¼ sec 23, 4 s, 2 e, contg 10 acres ... 2 03

55841 Al Baker—In Rancho El Valle de San Jose, por plot 4, e ½ of lot 15, contg 15 acres, and imps ... 6 87

55855 F F Baldwin—W ½ of nw ¼, ne ¼ of nw ¼ and nw ¼ of ne ¼, sec 20, 5 s, 4 e, contg 160 acres. 5 19

55860 M Casey—Mortgagee's interest in e ½ of ne ¼, sec 28, 2 s, 2 e, w ½ of nw ¼, sec 27, 2 s, 2 e, n ½ of sw ¼, sec 34, 2 s, 2 e, s ½ of sw ¼ of sw ¼, sec 27, 2 s, 2 e nw ¼, sec 34 2 s, 2 e... 10 88

55870 Danl Bagley—W ½ of sw ¼ and w ½ of se ¼, sec 8, 5 s, 3 e, contg 160 acres ... 6 61

55890 Jesse Bowles—In Rancho El Valle de San Jose, tract of land bounded n by ld of Bowles, e by same, s by ld of Hume, w by Co road, contg 4 acres ... 2 66

55894 Flora A Ribo—Sec 36, 3 s, 3 e, contg 640 acres ... 35 24

55917 Alice Baxter—Mortgagee's interest in Rancho Las Positas, tract of land bounded n by ld of Taylor, e by ld of Aurreechoe, s by ld of Taylor, w by ld of Emart, contg 37 acres ... 4 53

55919 Lillian I Berger—Sw ¼ of fractl sw ¼, sec 19, 4 s, 3 e, contg 23 acres, and imps ... 9 72

55923 Estate of Margt W Budworth, undivided ½ int in se ¼, sec 30, 3 s, 3 e, contg 80 acres ... 21 34

55967 Philip Heeb—Mortgagee's interest in Midway, tract of land bounded n by Co road, e, s and w by ld of Getchell ... 4 89

C.

55968 D C Campbell—Ne ¼, sec 32, 4 s, 3 e, contg 160 acres, and imps ... 15 11

55972 Wm Crosby—S ½ of sw ¼ and s ½ of se ¼, sec 20, 4 s, 3 e, contg 160 acres ... 5 65

55991 Fidelity Savings and Loan Assn—Mortgagee's interest fractl ne ¼ of ne ¼, sec 19, undivided ¼ int in w ½ sec 21 and e ½ of sec 21, all in 3 s, 2 e, contg 450 acres ... 7 12

55993 A G Chauche—In Rancho El Valle de San Jose, por plots 18 and 19, tract of land bounded n by Co road, e by ld of O B of Savings, s by ld of Hatch et al, w by ld of Bk of Livermore, contg 63 acres, and imps ... 72 39

55993 A G Chauche—Pers prop ... 110 88

56019 M Derendinger—Mortgagee's interest in ne ¼ of ne ¼, sec 9, 3 s, 2 e, contg 40 acres ... 12 08

56033 Patk Croak—Sw ¼, sec 35, 2 s, 1 e, contg 160 acres, and imps... 40 47

56033 Patk Croak—Pers prop ... 7 86

56052 R Delme—Mortgagee's interest in a tract of land bounded n by C P R R and Co road, e by ld of Hadsell, s by ld of Wm Day, w by ld of Wm Day ... 14 89

D.

56062 J S Dungan—In Batchelder Rancho, tract 29, contg 2 85-100, and imps ... 18 41

56065 Mary De Voe—Por of sec 11, t 3 s, r 1 w, por of sec 12, t 3 s, r 1 w, 80 acres of ne ¼ of ne ¼, sec 14, 3 s, 1 w, contg 152 50-100 acres, and imps ... 28 91

56066 John Dean—Possession of nw ¼, sec 14, t 5 s, r 4 e, contg 160 acres ... 7 44

E.

56085 Geo C Edwards—In Rancho El Valle de San Jose, por plot 26, tract of land bd n by ld of Marvin et al, e by ld of Wente, s by ld of P M Ins Co, w by ld of Thomson, contg 201 78 acres, and imps ... 17 38

F.

56123 M S Figuera—Tract of ld bd n by Co road, e by T J Glynn, s by Eliza Devaney, w by Jno Donlan, por of se ¼ of se ¼ of sec 3, t 3 s, r 1 w, contg 17 acres, and imps ... 1 09

56144 Owen Flynn—E ½, sec 32, t 2 s, r 3 e, contg 320 acres and imps, and entire sec 24, t 2 s, r 3 e, contg 640 acres and imps 14 93

56144 Owen Flynn—Pers prop ... 17 48

56161 A L Fuller—In Rancho Las Positas, por plot K, tract of land bd n by Co road, e by Co road, s by ld of Blethen, w by ld of Doty, contg 23 22-100 acres, and imps ... 1 73

56167 Chris Flannagan—Tract of land bd n and e by ld of Burns, s and w by Co road, and imps 5 70

56172 Chas Faber—E ½ of ne ¼, sec 25, t 4 s, r 3 e, contg 80 acres.. 6 1[illegible]

56173 A Famarias—Se ¼, sec 34, t 3 s, r 3 e, contg 160 acres ... 1 53

56173 A Famarias—Pers prop ... 14 29

56174 C Gurnie—Mortgagee's interest se ¼, sec 34, t 3 s, r 3 e, contg 160 acres ... 11 01

56182 R C Fabrique—E ½ of ne ¼, sec 28, t 4 s, r 3 e, contg 80 acres... 4 32

56183 Mrs V Furwas—W ½ of w ½, sec 32, t 4 s, r 4 e, contg 160 acres ... 7 44

G.

56188 Mrs F F Graham—Se ¼ of sec 12, t 5 s, r 2 e, contg 160 acres.. 6 13

56189 G Klinger—Mortgagee's interest se ¼, sec 12, t 5 s, r 2 e, contg 160 acres ... 5 93

56196 W H Green—In Batchelder Rancho, tract of land bd n by Batchelder Rancho, e by S L & Imp Co, s by ld of Turner, w by Batchelder ave, contg 5 11-12 acres, and imps ... 5 89

56214 J P Greeley, Estate of—Sw ¼, sec 22, t 2 s, r 3 e, contg 160 acres, and imps ... 6 95

56210 H and J Griffith and Williams & Jones—Sw ¼ and ne ¼, sec 31, t 3 s, r 3 e, contg 320 acres.. 26 57

56210 H and J Griffith and Williams & Jones—Nw ¼, sec 31, t 3 s, r 3 e, contg 160 acres ... 9 19

56234 Virginia A Ginot—E ½ of nw ¼ and nw ¼ of nw ¼, sec 30, t 4 s, r 4 e, contg 120 acres ... 7 45

56248 Hugh Slicer—Mortgagee's interest in Rancho El Valle de San Jose, in por plot X, contg 15.30 acres ... 61 92

H.

56261 A T Hatch—In Rancho Santa Rita, in Oakland Land & Imp Co's sub, lots 21 to 22, contg 123 acres, and imps ... 17 76

56271 Wm L Hill—In Rancho Santa Rita, amended map, in Oakland Land & Imp Co's sub, lots 39 and 39½, contg 20 acres 1 80

56284 A T Hatch and Mrs J R Rhorer—In Rancho El Valle de San Jose, por plots 22, 23, 24, tract of land bd n by ld of Oakland Bank of Savings et al, e by Co road, s by ld of Langan, w by ld of Bank of Livermore, contg 242 57-100 acres, and imps ... 14 99

56284 A T Hatch and Mrs J R Rhorer—Pers prop ... 14 29

56285 G A Newhall—Mortgagee's interest in Rancho El Valle de San Jose, por plots 22, 23, 24, tract of land bd n by ld of Oakland Bank of Savings et al, e by Co road, s by ld of Langan, w by ld of Bank of Livermore, contg 242 57-100 acres, and imps ... 165 9[illegible]

56286 J Churchill et al, Trustees—Mortgagee's interest in Rancho El Valle de San Jose, por plots 22, 23, 24, tract of land bd n by ld of Oakland Bank of Savings et al, e by Co road, s by ld of Langan, w by ld of Bank of Livermore, contg 242 57-100 acres ... 124 59

56307 Ricardo Higuera—Tract of land bd n by College ave, e by ld of Murphy, s by ld of Purke, w by ld of Coogan, contg 125 acres ... 2 24

56313 G A Newhall—Mortgagee's interest in Rancho Las Positas, por plot J, tract of land bd n by ld of Anspacher Bros, e by ld of Regan, s by Co road, w by Co road, contg 62 77-100 acres ... 62 6[illegible]

56324 Phoebe J Hall—Nw ¼ of ne ¼, sec 14, t 4 s, r 2 e, contg 40 acres, and imps ... 9[illegible]

56330 Jno W Hampton—Sw ¼, sec 32, t 4 s, r 3 e, contg 160 acres ... 6 4[illegible]

56332 J P Haviland, Est of—In Rancho El Valle de San Jose, tract of land bd n by ld of Smith, e and s by ld of Houston, w by ld of Glen, contg 54 acres, and imps ... 26 55

J.

56338 Jens Jacobson—Sw ¼ of por sec 6, t 5 s, r 2 e, contg 142 acres, and imps ... 5 72

56339 Jens Jacobson—Se ¼ of sec 6, t 5 s, r 2 e, contg 160 acres, and imps ... 9 72

56338 Jens Jacobson—Pers prop ... 19 65

56340 Saml E Jackson—In Rancho El Valle de San Jose, por plot 4, property of J A Rose, lot 1, contg 9 39-100 acres, and imps. 1 11

56341 German Savings & Loan Society—Mortgagee's interest in Rancho El Valle de San Jose, por plot 4, property of J A Rose, lot 1, contg 9 39-100 acres 2 92

56349 H Jessen—Por of sw ¼, sec 34, t 3 s, r 2 e, lots 3, 4, contg 14 acres ... 73

56350 John Lewis—Mortgagee's interest por of sw ¼, sec 34, t 3 s, r 2 e, lots 3, 4, contg 14 acres... 3 80

56351 Jno Johnstone, Est of—W ½ of nw ¼, nw ¼ of sw ¼ of sec 35, t 2 s, r 2 e, and sw ¼ of sw ¼, sec 25, t 2 s, r 2 e, contg 160 acres, and imps ... 31 40

56358 Wm John—In Southern Addition adj to Livermore, lot 13, blk 74, and imps ... 71

56399 E S Chester—Mortgagee's interest n ½ of nw ¼ and lot 16 in s ½ of ne ¼, sec 8, t 3 s, r 4 e, contg 98 acres ... 6 65

K.

56400 Ida C Kelsey—N ½ and fractl e ½ of s ½ of nw ¼, sec 20, r 4 s, 3 e, contg 100 acres ... 6 64

56402 John Kolln—In Patterson Pass, 22-100 acres ... 84

L.

56408 Jno F Lacoste—In Rancho El Valle de San Jose, in Sunol, interest plots 4 and 5, lots 1 to 7 inc, and imps ... 27 71

56408 Jno F Lacoste—Pers prop ... 11 96

56410 Union Trust Co—Mortgagee's interest in Rancho El Valle de San Jose, in Sunol, interest plots 4 and 5, lots 1 to 7 inc ... 105 80

56426 Mrs F A Cutler—Mortgagee's interest in Rancho Santa Rita, in Oakland Land & Imp Co's sub, amended map lots P and U, contg 10 acres ... 10 [illegible]

56427 Mrs F A Cutler—Mortgagee's interest in Rancho Santa Rita, in Oakland Land & Imp Co's sub, amended map lots P and U, contg 10 acres ... [illegible]

56440 A Lopez—Poss se ¼ of ne ¼, e ½ of se ¼ and sw ¼ of se ¼, sec 10, t 5 s, r 4 e, contg 160 acres ... [illegible]

56447 Livermore Oil Co, F F Hamilton, w ½ and w ½ of e ½, sec 15, t 3 s, r 3 e, contg 480 acres, and imps ... [illegible]

56448 J B Leclerc—Nw ¼, sec 8, t 5 s, r 3 e, contg 160 acres ... 3 18

56450 S H La Shells and Nettie Marrison—Ne ¼, sec 28, t 4 s, r 3 e, contg

and imps ... 1 30

M.

56498 Jas Maupin—S ½ of sw ¼, sec 4, t 5 s, r 1 e, contg 80 acres.... 4 52

56491 M D Maloney—In Rancho El Valle de San Jose, tract of land bd n by Thiel, e by ld of Wente, s by ld of D Lacen, w by ld of Patterson, contg 12 15-100 acres ... 57

56497 G H Malich—No ¼, sec 30, t 2 s, r 4 e, contg 160 acres, and imps 18 93

56530 E A Moody—Sw ¼ of sec 10, t 5 s, r 2 e, 160 acres, ... 4 10

56572 Sarah E Knowles—Mortgagee's interest sw ¼, sec 25, t 1 s, r 3 e ... 5 16

56578 Wilson McCuen—In Rancho El Valle de San Jose, tract of land bd n by Co road and ld of Schroeder, e by ld of Nusbaumer, s and w by ld of Felton, contg 29 38-100 acres, and imps ... 2 77

56560 Amelia McCarthy—Undivided ¼ of nw ¼, ne ¼, se ¼, sec 32, t 1 s, r 2 e, contg 80 acres.... 3 70

N.

56580 Sabrin Newell (1-9) Effa J, Carrie A and Blanche E (2-9 each)—Lot 7 and sw ¼ of se ¼, sec 23, t 2 s, r 2 e, contg 50 acres, and imps ... 15 27

56588 Sabrin Newell (1-5), Effa J, Carrie A and Blanche E (2-9 each)—No ¼, sec 24, t 2 s, r 2 e, contg 160 acres ... 9 83

56550 Hans R Nisser—Ne ¼, sec 7, t 3 s, r 3 e, contg 160 acres, imps and pers prop... 5 11

56597 Carmin Najar—Sw ¼ of sec 12, t 5 s, r 2 e, contg 160 acres, and imps ... 13 38

56601 Paulino Nathan—In Rancho El Valle de San Jose, Sunol, interest in por plot 2, tract of land bd n by Co road, e by ld of Schroeder, s by ld of Bradley, w by ld of Felton, contg 10 acres, imps and pers prop.. 4 18

56605 Ida E Nichols—In Batchelder Rancho, lot 22, por of nw ¼ sec 8, t 4 s, r 1 e, contg 11 06-12 acres, and imps ... 1 26

O.

56620 Wm Owens—E ½ of ne ¼, sec 8, t 5 s, r 3 e, contg 80 acres ... 3 58

56624 Joaquin Olivera—In Sunol, tract of land bd n by C P R R, e by ld of Leanardo s and w by ld of Hadsell, and imps.. 2 95

56625 J Baptista—Mortgagee's interest in Sunol, tract of land bd n by C P R R, e by ld of Leanardo, s and w by ld of Hadsell, and imps... 3 12

P.

56650 Mrs C Peters—In Rancho Las Positas, tract of land bd n by ld of Montgomery, e by ld of Harris, s by ld of Burns, w by Co road contg 2½ acres, and imps ... 70

Q

56673 Juanna Quevora—Tract of land bd n by ld of Mesa, e by ld of Pimbers, s by line of town of Livermore, w by Co road, and imps ... 9 20

R.

56677 Jas Regan—Lots 5 and 8, sec 5, t 3 s, r 3 e, n ½ of nw ¼, sec 8, t 3 s, r 3 e, contg 115 acres, and imps; also in Rancho Las Positas, por plot "J," s ½ of se ¼, sec 6, t 3 s, r 3 e, contg 80 acres ... 6 30

56685 J Romo—Nw ¼ and n ½ of sw ¼, sec 11, t 4 s, r 3 e, contg 240 acres and ne ¼ sec 2, t 4 s, r 3 e, containing 160 acres imps and pers prop... 9 70

56698 Geo Raymond—Tract of land bd n and w by ld of Peck, e by ld of Callaghan, s by Co road, in sec 9, t 3 s, r 2 e, and imps... 3 98

56711 Frank G Rose—In Rancho El Valle de San Jose, in por of plot 45, being also por lot 56 of Black & Rose Tract, contg 2 acres, and imps... 6 96

56718 F S Rowley—Por of ne ¼ of ne ¼, sec 11, t 5 s, r 1 w, contg 10 acres... 2 05

56719 Mary A Robinson—Undivided ⅔ of the nw ¼, the ne ¼ and se ¼, sec 32, t 4 s, r 2 e, contg 80 acres ... 5 88

56725 H P Rothermel—Se ¼, sec 28, t 4 s, r 2 e, contg 160 acres, and imps ... 1 60

S

56746 J D Smith—Por fractional ne ¼, sec 22, t 3 s, r 2 e, contg 31 56-100 acres, and imps, undivided ½ int in all land in Ala Co in sec 21 t 2 s r 1 e, contg 17 acres, lot 3 and land sw ¼ of ne ¼, nw ¼ of se ¼, n ½ of sw ¼ and s ½ of nw ¼, sec 2, t 4 s, r 4 e, contg 522 12-100 acres, and imps ... 1 35

56749 John Stewart—In Rancho El Valle de San Jose, por plot 21, tract of land bd n by ld of Tierney, e by ld of Cull, s by ld of Hume, w by ld of Burke, contg 5 acres ... 5 71

56755 Annie Schneider—In Mountain View Tract, lot 15, contg 3 90-100 acres, and imps ... 75

56768 Wm Sachau—Sw ¼, sec 15, t 3 s, r 2 e, imps and pers prop... 10 61

56774 E Salsbury—Lot 2 and s ½ of ne ¼ and se ¼, sec 1 t 5 s, r 3 e, contg 204 92-100 acres... 14 40

56776 H Sebrand—In Rancho Las Positas, tract of land bd n by ld of Emart, e by ld of Moller, s by Co road, w by ld of Memberg, contg 10.05 acres, and imps ... 57

56779 Lena Schaffer—Entire sec 36, t 4 s, r 2 e, contg 640 acres... 19 51

56781 L L M Salsbury—Sw ¼, sec 1, t 5 s, r 3 e, contg 160 acres, and imps, also s ½ of ne ¼ and se ¼ and lot No 2, sec 1, t 5 s, r 3 e, contg 204 acres ... 13 19

56783 Jas P Smith—No ¼ (poss) sec 12 t 1 s, r 3 e, contg 160 acres.. 3 96

56788 Jas P Smith—Pers prop ... 1 41

56811 Lena Schaffer—Nw ¼ of sec 6, t 5 s, r 3 e, contg 160 acres, and imps ... 9 31

56811 Lena Schaffer—Lots 6 and 7 and e ½ of sw ¼ of sec 6, t 5 s, r 3 e, contg 150 acres ... 8 57

56821 J Simeas—Mortgagee's interest triangular pce of land, w por of ne ¼ of sec 21, t 2 s, r 1 e, contg 15 acres ... 3 39

56831 J D Smith—In Rancho El Valle de San Jose, in por plot 2, Bernal por, tract of land bd n by Co road, e by ld Rouillard Brick Co, s by Arroyo Valle creek, w by ld of Gray et al, contg 60 acres, and imps... 13 89

56857 J J Scrivner—In Rancho El Valle de San Jose, tract of land bd n by Co road, e by ld Stoffens, s by Arroyo Valle creek, w by ld Wellbye, contg 153 11-100 acres, and imps... 42 50

56857 J J Scrivner—Pers prop... 6 26

T.

56876 Mrs Jas Tickle—E ½ of nw ¼ and e ½ of sw ¼, sec 21, t 4 s, r 3 e, contg 160 acres, and imps ... 9 20

56882 Geo K Taylor—Tract of land bd n by ld of A Baxter, e by ld of Aurrochea, s by ld of Winfield, w by ld of Emart, and imps ... 20 46

56882 Geo K Taylor—Pers prop... 4 18

56884 Lillie Taylor—Tract of land bd n by C P R R (right of way), e by ld of M Taylor, s by ld of Emart, w by ld of Geo May, contg 37 10-100 acres... 13 41

56886 Mamie Taylor—Tract of land bd n by C P R R (right of way), e by ld of Aurrochea, s by ld of Florence Taylor, w by ld of Emart, contg 45 06-100 acres... 13 41

56890 Paul Fisher and wife—In Sunol Tract of land bd n by ld of Agor, e and n by ld of Felton, w by Co road, being por of sw ¼ of sec 8, t 4 s, r 1 e, contg 1 155-1000 acres, imps and pers prop ... 13 60

56895 J L Wellbye—Mortgagee's interest in Sunol, tract of land bd n by ld of Ager, e and s by ld of Felton, w by Co road, being por of sw ¼ of sec 8, t 4 s, r 1 e... 6 44

56893 George Turner—In Rancho El Valle de San Jose, tract of land bd n by ld of Turner, e and s by Co road, w by creek, and imps, also in Rancho El Valle de San Jose, tract of land bd n by ld of Nusbaumer, e by Co road, s by ld of Turner, w by creek, and imps. 76

U.

56900 Unknown Owners—Entire sec 36, t 4 s, r 3 e, contg 640 acres.. 17 89

56913 H Arendt—Mortgagee's interest nw ¼ of sec 28, t 4 s, r 2 e, contg 160 acres... 7 81

W.

56917 C A Wetmore—In Rancho El Valle de San Jose, por plot 31, tract of land bd n by ld of Houston, e and s by same, w by Co road, contg 11 acres, and imps ... 2 79

56919 F P Weston—N ½ of ne ¼, sec 30, t 3 s, r 3 e, contg 80 acres, and imps ... 2 15

56921 F P Weston—In Rancho El Valle de San Jose, por plot 26, tract of land bd n and w by Co road, e by ld of Lillienthal, s by ld of Paris, contg 50 acres, and imps ... 14 54

56938 W D Walker—Se ¼, sec 24, t 4 s, r 2 e contg 160 acres... 6 61

56969 Susan J Waubab—Undivided ⅛ of nw ¼, the ne ¼ and se ¼, sec 32, t 4 s, r 2 e, contg 480 acres ... 5 89

WASHINGTON TOWNSHIP.

B.

57617 Samuel A Balch—Tract of land bd n by ld of E Haley, e by ld of A P Rose, s by ld of J F Serpa, w by ld of Manuel Silva, contg 8 acres, and imps ... 18 87

57655 Manuel A Bettancourt—In Decoto ... 1 32

C

57698 Delia M Campbell, Est of—In Mission San Jose, lots 29, 30, blk E, and imps... 4 67

D.

57560 Mrs W T Dickey—In Niles, lots 7 to 12 blk 18, and imps ... 1 08

57560 Mrs W T Dickey—Pers prop.... 2 94

57561 Farmers' and Merchants' Sav Bank—Mortgagee's interest in Niles, lots 7 to 12, blk 45, and imps ... 21 65

E.

57876 Manuel Enos—Tract of land bd n by Co road Niles to Alvarado, e by ld of F Vargas, s by Alameda creek, w by ld of A P Rodrigues, contg 15 acres, and imps... 12 20

G.

58007 Wm Gibbons—Lot in Mission San Jose bd n by lds of F Herdel, Enos & Taveres, e by Vallejo st, s by ld of E J Coffaney, w by Ellsworth st, imps and pers prop... 2 27

58008 C O'Donnel—Mortgagee's interest lot in Mission San Jose bd n by lds of F Herdel, Enos & Tavores, e by Vallejo st, s by ld of E J Coffaney, w by Ellsworth st, and imps... 7 99

58053 Mary and Eugene Gilardin—Undivided ½ interest in 40 acre tract of land bd n by ld of H Curtner, e by ld of J Power, s by ld of J Twohig, w by Co road Irvington to San Jose, contg 20 acres, and imps... 6 46

58054 A E Bushell—Mortgagee's interest undivided ½ interest in 40 acre tract of land bd n by ld of H Curtner, e by ld of J Power, s by ld of J Twohig, w by Co road Irvington to San Jose, contg 20 acres, and imps ... 10 06

H.

58060 Frederick Herdel—Lot in Mission San Jose bd n by Co road to Irvington, e by Vallejo st, s by ld of W Gibbons, w by ld of Gibbons, Enos & Taveros, and imps... 76

58060 Frederick Herdel—Pers prop ... 1 39

58066 Rosa Tritmann—Mortgagee's interest tract of land bd n by Co road Irvington to Mission San Jose, e by ld of J Gallegos, s by land of J A Salazar, w by ld of J A Folger, contg 25 acres ... 32 15

58120 Mrs Ellen Harrington—In Newark, lot 10, blk 131, and imps... 9 25

I.

58143 Mrs M Iberson—In Decoto, lot 12, blk E, and imps... 81

58257 W Deidrich—Mortgagee's interest in Alvarado, lots 5 and 9 to 12, blk 83, and imps... 35 09

58291 Minnie G Galindo—Mortgagee's interest lot in Irvington bd n by ld of Mrs C Secado, e by Lincoln ave, s by ld of est of E H Frick, w by ld of M and S Brown, and imps... 2 55

M.

58335 Alex Martin Sr—Tract of land by ld of L E Osgood and J A Folger, e by ld of Geo W Kratt, s by ld of H Curtner, w by ld of F Curtner, contg 56.25 acres, and imps... 3 66

58372 Wm Turner—Mortgagee's interest tract of land bd n by ld of Jos Freitas, e by ld of S Bachman, s and w by ld of B Briscoe, contg 27 acres... 4 26

58391 R H Galindo—Mortgagee's interest tract of land bd n by ld of Jacob Salz, e by Co road No 1008, s by ld of Felicia E Silva w by ld of S Stuers, contg 10 acres... 2 55

58416 H Curtner—Mortgagee's interest in Centerville tract of land bd n by Main st, e by ld of C Plummer, s by ld of L Eggers, w by ld of W Riser, and imps ... 51 19

58429 Ellsberry & Newby—In Morrison Tract near Niles, lot 15, contg 5 acres, imps and prop. — —

O.

58452 Mrs Kate Overacker—Tract of land bd n by ld of E Southwick, e by ld of C B Overacker, s by ld of S Stivers, w by ld of Mrs R H Swayne, contg 49.25 acres... 56 04

58458 Manuel V Oliveira—In Decoto, lots 15, 4, blk E, and imps... 5 89

58458 Manuel V Oliveira—Pers prop... 1 39

P.

58551 Edw W Putnam (1-10), Osgood Putnam (1-10), Elizabeth Putnam (3-20), M E Shepherd (3-20)—Undivided ½ interest in a 200 acre tract of land bd n by Alameda creek, e, s and w by ld of S Poorman, contg 100 acres, and imps... 12 63

58610 W F Fry—Mortgagee's interest tract of land bd n and e by ld of H Curtner, s by ld of E Craycroft, w by Co road to San Jose, contg 50 acres, and imps ... 16 04

58612 A L Fortado—Mortgagee's interest tract of land bd n and e by ld of H Curtner, s by ld of E Craycroft, w by Co road to San Jose, contg 50 acres, and imps ... 38 75

R.

58676 Mary A Robinson—As per map est of Joshua Wanbauh, sub A, contg 100.93 acres, and imps 1 47

58676 Mary A Robinson—Pers prop... 1 48

58686 P W Riordan (Mission Parish)—Tract of land bd n by ld of J Gallegos, e by ld of P W Riordan, s by ld of J F Rose, w by ld of Vallejo st, contg 250 acres, and imps... 22 72

S.

58689 Chas Shultz—Lot in Irvington bd n by ld of H Davis, e by ld of A Laughlin, s by ld of Mrs C Secado, w by ld of Mrs O'Brien, and imps... 5 60

58725 Constant Seigrist—Tract of land bd n by lds of Mrs J Andrews and J F Rose, e by ld of C C Melver, s by ld of P W Riordan, w by Vallejo st, contg 7 acres, and imps; also lot in Mission San Jose bd n by ld of J G Garcia, e by Vallejo st, s by an alley, w by lds of Jo Freitas and S Murphy, and imps; also in Roberts Addn to Irvington, lots 32, 33, 34 ... 26 85

58755 Geo H Start—Tract of land bd n by ld of M G Dutra, e by ld of W P Johnson, s by ld of G E Chittenden, w by Mountain road, contg 60 09 acres, and imps ... 3 69

58757 Geo W Seeber—Tract of land bd n by ld of Palmdale Co, e by ld of C F Pinkerton, s by ld of H Curtner, w by Osgood ave, contg 5 acres, imps and pers prop ... 2 27

58765 Antono Soito—In Decoto, lots 1, 2, 3, blk B, and lots 9, 10, blk Q, imps and pers prop.... 94

58804 James N Smith—In Walter's Addn to Town of Irvington, Duer's survey, lot 10, and imps ... 7 99

58804 James N Smith—Pers prop ... 2 26

58811 R C Sargent—Tract of land bd n by Co road, e by ld of W Trenmouth, s by ld of Martin Carter, w by ld of J A Brewer, contg 20.16 acres, and imps ... 6 24

T.

58895 Wm Turner—In Mission San Jose, lot 1, blk E, and imps.... 3 73

V.

58964 Chas C Valpey—Tract of land bd n by ld of H R Shaw, e by Co road to San Jose, s by ld of Craycroft and H Valpey, w by ld of San Francisco & Fresno Ld Co, contg 73 acres, and imps ... 18 94

W.

58970 Chas W Weston—Tract of land bd n by ld of A Rose, e by Mountain road, s by ld of J B McMinn, w by ld of J A Launmeister, contg 3 33 acres.. 10 88

58986 Catherine Welch, Est of—Tract of land bd n and e by ld of J McKeown, P Hall et al, s by lds of S Poorman and J McKeown, w by ld of Plummer Bros, contg 16 acres, and imps ... 8 93

58988 James Walshe—Tract of land bd n by ld of Palmdale Co, e by Co road Irvington to Mission San Jose, s by ld of James E Wagor, w by ld of H Curtner, contg 8 acres, imps and pers prop ... 5 36

JAMES B. BARBER,
Tax Collector of the County of Alameda, Cal.

Dated at Oakland this 5th day of June, 1897.

FRUITVALE SANITARY DISTRICT No. 1.

Delinquent Tax List

FOR YEAR 1896.

The Delinquent Tax List of Fruitvale Sanitary District No 1 in the County of Alameda, State of California, for the year 1896.

State of California, County of Alameda. ss:

Sanitary Tax Sale for the year 1896.

Public notice is hereby given that default having been made in the payment of taxes due to Fruitvale No. 1 Sanitary District in the County of Alameda, State of California, for the year 1896, upon the property hereinafter described, the Tax Collector of the County of Alameda, by authority of law, did upon Monday, November 30th, 1896, and upon Monday, April 26, 1897, at 6 o'clock P. M., levy upon said property. Now, therefore, I, James B. Barber, Tax Collector of the County of Alameda, State of California, will on

SATURDAY, THE 30 DAY OF JULY, A. D. 1897,

At the hour of 10 o'clock A. M. of said day, sell the same at public auction in the Tax Collector's office in the County Court House of the County of Alameda, in the City of Oakland, unless the taxes delinquent, together with the costs and percentages are paid, or so much thereof as may be necessary for such purposes.

Public notice is further given that pursuant to resolution of the Sanitary Board of said district in making such sale I will sell each of the respective parcels of property upon which said taxes are a lien to the person who will take the least quantity of land, or in case an undivided interest is assessed then the smallest portion of the interest and pay the taxes and costs due, including fifty cents on each lot, piece or tract of land separately assessed. Each purchaser at said delinquent tax sale will receive a certificate of sale from said Tax Collector and said real property will be sold subject to redemption within the time and upon the condition established by resolution of the Sanitary Board of said District.

JAMES B. BARBER,
Tax Collector of the County of Alameda.

60011 M Breeling—Mortgagee's interest pce of ld bd n by n line of Sanitary District, w by lds of Lamp, s by Prescott st, e by ld C P R Rd... 4 62

60052 Bank of Livermore—Mortgagee's interest in pce of ld bd n by lds of G D Pineo, e by lds of J E Johnson, s by lds of Sedgeley, Banhauffer and Rhoda, and w by Fruitvale ave... 13 93

60071 C P Pratt—Pce of ld bd n by lds of Tillman, e by Fruitvale ave, s by E 27th st, and w by Sausal Creek ... 44 93

60085 E C Sessions—Pce of ld bd n by lds of Stevens et al, e by Fruitvale ave, s by lds Geo H Mahew, and w by Sausal Creek ... 1 96

NORTH ALAMEDA TRACT.

60134 P and M Hanson—In North Alameda Tract, lot 2, blk 8... 1 24

60141 Hugh Barclay—In North Alameda Tract, lot 23, blk 8, and imps and pp... 71

60142 W Fisher—Mortgagee's interest in North Alameda Tract, lot 28, blk 8... 1 61

60151 E E Potter—Mortgagee's interest in North Alameda Tract, lot 8, blk 10 ... 2 02

60163 Pacific States Savings, Loan and Bldg Co—Mortgagee's interest in Fruitvale Station Tract, lot 16, blk A... 4 69

60167 Pacific States Savings, Loan and Bldg Co—Mortgagee's interest in Fruitvale Station Tract, s ½ lot 29, all of lot 30, blk A... 4 24

60175 Pacific States Savings, Loan and Bldg Co—Mortgagee's interest in Fruitvale Station Tract, n ½ lot 10, all of lot 11, blk B ... 4 24

60177 Pacific States Savings, Loan and Bldg Co—Mortgagee's interest in Fruitvale Station Tract, lot 12 and s ½ lot 13, blk B ... 4 50

60184 Pacific States Savings, Loan and Bldg Co—Mortgagee's interest in Fruitvale Station Tract, lot 22, blk B... 4 50

60188 Z T Gilpin—In Fruitvale Station Tract, s ¾ lot 26 and lot 27, and imps ... 2 50

LEVY TRACT.

60284 Anna N Noltz—In Levy Tract, lot 25, blk 770 ... 3 13

60340 Wm Rutherford—In Levy Tract lots 25, 26 and 27, blk 773, and imps ... 5 35

60346 R Dickson—In Levy Tract, s ½ lot 1, blk 774, imps and pers prop ... 1 28

60353 E L Webb—Mortgagee's interest in Levy Tract, lot 3, blk 774 ... 3 40

60362 John and Margaret Taylor—In Levy tract, se cor Tevis, e 14th st, w 18 9-12 ft, s 195 1-100, n 194 20-100 to beg, imps and pp... 76

60363 Henry Raffeto—Mortgagee's interest in Levy tract, se cor Tevis and E 14th st, w 18 9-12 ft, s 195 1-100, n 194 20-100 to beg, por blk 775... 4 14

60367 A R and A M Dybergh—Pce of ld beg at a pt on e l Tevis st, 200 ft s of E 14th st, th s 50 ft by 150 ft e, por blk 776, and imps... 2 77

IN HIGH STREET TRACT.

60398 H Gardner—In High Street tract, lot 6, n 40 ft of s 90 ft of lot 7, ... 2 43

60401 Margt O'Connor—In High Street tract, lot 8, por lot 31... 1 35

IN FRUIT VALE TERMINAL TRACT.

60423 Emile A Burgdurf—Entire blk "D" ... 5 83

60430 Maria L Kramer—In Fruit Vale Terminal tract, lots 25, 26, 27, and 28, blk G and imps.... 3 40

IN PATTERSON'S HOMESTEAD NO 2.

60143 E R Friend—Lots 13, 14, 15.... 1 04

IN INEZ TRACT.

60451 Thomas Mahoney—In Inez tract, Mortgagee's interest in lots 1 and 3 to 19... 6 31

IN DALY'S RE-SUB ROBINSON TRACT.

60464 P Lindquest—In Daly's Re-sub of Robinson tract, lot 1, blk B 1 60

60472 W Johnson—In Daly's Re-sub of Robinson Tract, lots 11, 12, blk B... 2 59

60485 M A Cummins—In Daly's Re-sub of Robinson tract, Mortgagee's interest in lots 5 and 6, blk D. ... 3 11

60499 C B Stone—In Daly's Re-sub of Robinson tract, lot 5, blk E 2 30

60508 M A Daly—In Daly's Re-sub of Robinson tract, lots 4, 5, 6 and 18, blk F ... 1 66

60509 M A Cummins—In Daly's Re-sub of Robinson tract, Mortgagee's interest in lots 1, 5, 6 and 18, blk F ... 8 88

60521 F E and C Acherson—In Daly's Re-sub of Robinson tract, lot 1 and n ½ of lot 2, blk G, imps and pp ... 1 28

60522 Henrietta Mennier—Mortgagee's interest in Daly's Re-sub of Robinson tract, n ½ of lot 2 and all of lot 1, blk G.... 7 28

60546 Amelia Olson—In Linda Rosa tract, lot 20, blk A, imps and pp... 1 44

60564 H W Hart—In Linda Rosa tract, mortgagee's interest in lot 41, blk A... 2 08

60575 Thos Moran—Mortgagee's interest in Linda Rosa tract, lot 9, blk B ... 1 40

60586 D John—In Linda Rosa tract, mortgagee's interest in lots 15 and 16, blk B... 1 71

IN KING TRACT.

60598 Baker & Hamilton—In King tract, mortgagee's interest in lot 13, blk A... 4 86

60602 M Linane—In King tract, lot 16, blk A ... 1 10

60604 C B Hollywood—In King tract, lot 17, blk A, imps and pp... 1 02

60606 M F Griffin—In King tract, mortgagee's interest in lot 17, blk A ... 1 23

60622 W F and C D Pierce—In King Tract, lot 17, blk B... 2 20

60623 W F and C D Pierce—In King Tract, lot 18, blk B... 2 20

BRAY TRACT.

60668 M Voeglin—In Bray Tract, lot 21 ... 1 70

60680 Syndicate Invest Co—In Bray Tract, sub 3 of lot 47... 2 53

HENRY & PHILLIPS SUB OF BRAY TRACT.

60715 C N I Peterson—Mortgagee's interest lot 28 ... 1 52

60723 Mary J Carden—In Henry & Phillips sub of Bray Tract, s 33 ft of lot 33 and imps and pp... 76

60725 J R L Jones—In Henry & Phillips sub of Bray Tract, n 16 ft of lot 33, s 16 ft of lot 34... 1 40

LAMP TRACT.

60768 Mary Martin—In Lamp Tract, lots 11 and 12... 1 71

CHURCH TRACT.

60793 John H Church—In Church Tract, lot 15, blk A... 2 43

ELECTRIC HEIGHTS.

60852 R Holeneck—In Electric Heights Mortgagee's interest, lots 28 and 29... 4 87

60854 Jas E Savage—In Electric Heights, Mortgagee's interest, lot 30... 2 43

RE-DIVISION OF BELLEVUE TRACT.

60879 W & J Rutherford—In Re-division of Bellevue Tract, pce of ld beg at a pt on w line Peralta ave 87 ft sw of s line of Bellevue ave, th sw 87 by 200 ft nw, and imps... 62

60896 T and R Bertin—In Re-division of Bellevue Tract, lot 28... 1 47

60896 T and R Bertin—In Re-division of Bellevue Tract, lot 29... 1 47

60898 J M Weaks—In Re-division of Bellevue Tract, e 15 ft of lot 30, w 20 ft of lot 31, and imps and pp... 60

ORCHARD TRACT.

60914 John A Reives—In Orchard Tract, lot 13 and imps... 1 21

60914 John A Reives—Pers pp... 1 02

60916 H Albertine—In Orchard Tract, lot 14 ... 1 24

60919 Central Bank—Mortgagee's interest in Orchard Tract, lot 18... 2 92

60922 Fannie Cahn—Mortgagee's interest in Orchard Tract, lots 21 and 22... 2 92

BONA TRACT.

60933 S P Vanetta—In Bona Tract, lot 1 ... 26 82

60934 Mary J Daeman—In Bona Tract, lots 4 and 5... 2 93

SUNNYSIDE TRACT.

60951 J R Hodge—Pce of ld at north end of Roberts st, marked Reserve... 98

SUNSET TRACT.

60973 H W Davis—Pce of ld on w line of Sunset ave, marked Reserve... 1 24

NICOL TRACT.

60992 C Shallman—In Nicol Tract, lots 7, 8, 9, 10, 11, blk F and imps... 3 66

61061 E C Dick—Gardner Tract, lot 7... 1 11

61064 Niel Neilson—In Gardner Tract, lot 10... 1 78

CHAMPION TRACT.

61087 Kate F Sellers—In Champion Tract, lots 4 and 16, blk D... 4 91

61092 Ellen F C Wellman—In Champion Tract, lot 8, blk D... 1 41

61094 Fannie E Temple—Mortgagee's interest in Champion Tract, lot 9 and e 25 ft of lot 10, blk D ... 2 70

61112 M Hart—In Champion Tract, lots 20 and 21, blk D and imps ... 3 41

61112 M Hart—Pers prop ... 1 27

LOOP TRACT.

61124 Chas Reynolds—lot 21, imps and pp ... 1 75

PROSPECT HILL TRACT.

61145 Jos Wolfran—Mortgagee's interest in lots 31, 32, 33 and 34, blk B. ... 2 98

61170 E C Sessions—Prospect Hill Tract, pce of ld beg at a pt on s l Hopkins st 111 ft se of Fruitvale, th se 31 ft by 58 ft sw, also part of ld marked Reserve, 8 by 250 ft, blk I... 4 37

61170 E C Sessions—Pers pp... 1 02

61185 Jno Morrison—Prospect Hill Tract, lot 5, blk A, e 8 4-12 ft lot 6, blk A, and imps... 67

61185 John Morrison—Pers prop... 1 02

61187 W F Morrison—In Prospect Hill Tract, w 16 8-12 ft of lot 6, blk A, e 16 8-12 ft of lot 7, blk A, imps and pp ... 1 03

61204 Mintee T Orr—Mortgagee's interest in Prospect Hill Tract, e 30 ft of lot 22, blk A ... 1 73

61210 E Warner—In Prospect Hill Tract, lot 33, blk A, imps. ... 4 57

61210 E Warner—Pers prop... 1 02

61211 W J Gennung—In Prospect Hill Tract—lots 34 and 35, blk A, imps and pp ... 1 03

61218 L E C Anthony—In Prospect Hill Tract, lot 38, blk A, imps and pp... 2 69

61218 L E C Anthony—Pers prop... 1 02

61222 F J Woodward—Mortgagee's interest in lot 40, blk A, and imps and pp... 1 53

DIMOND TRACT.

61227 C and A Tepper—Pce of ld on n line Hopkins st 50 ft w of Dimond ave, w 75 by n 125, w 15 ft, n 50 ft, e 110 s 50 ft by s 129 to beg, por of lots 4, 5, 7, blk A ... 6 55

61247 Sarah H Mason—W 45 ft of lot 1, blk B, and pce of ld on n line Hopkins st 45 ft e of Dimond ave, th E 18 ft by 125 n part of lots 1 and 2, blk B. .. 7 98

61247 Sarah H Mason—Pers prop... 2 30

JAMES B. BARBER,
Tax Collector of the County of Alameda, California.

Dated this 5th day of June, 1897.
Oakland, California.

FRUITVALE SANITARY DISTRICT No. 2

Delinquent Tax List

FOR YEAR 1896.

The Delinquent Tax List of Fruitvale Sanitary District No 2 in the County of Alameda, State of California, for the year 1896.

State of California, County of Alameda. ss:

Sanitary Tax Sale for the year 1896.

Public notice is hereby given that default having been made in the payment of taxes due to Fruitvale No. 2 Sanitary District in the County of Alameda, State of California, for the year 1896, upon the property hereinafter described, the Tax Collector of the County of Alameda, by authority of law, did upon Monday, November 30th, 1896, and upon Monday, April 26, 1897, at 6 o'clock P. M., levy upon said property. Now, therefore, I, James B. Barber, Tax Collector of the County of Alameda, State of California, will on

SATURDAY, THE 30 DAY OF JULY, A. D. 1897,

At the hour of 10 o'clock A. M. of said day, sell the same at public auction in the Tax Collector's office in the County Court House of the County of Alameda, in the City of Oakland, unless the taxes delinquent, together with the costs and percentages are paid, or so much thereof as may be necessary for such purposes.

Public notice is further given that pursuant to resolution of the Sanitary Board of said district in making such sale I will sell each of the respective parcels of property upon which said taxes are a lien to the person who will take the least quantity of land, or in case an undivided interest is assessed then the smallest portion of the interest and pay the taxes and costs due, including fifty cents on each lot, piece or tract of land separately assessed. Each purchaser at said delinquent tax sale will receive a certificate of sale from said Tax Collector and said real property will be sold subject to redemption within the time and upon the condition established by resolution of the Sanitary Board of said District.

JAMES B BARBER,
Tax Collector of the County of Alameda.

61522 Jonathan Middleton—Pce of ld bd n by 29th st, e by lds of McMullen, Pinet and Fruitvale Hd, s by county road and west by Knox & Putnam Tract, and imps ... 13 47

61523 Mary Middleton—Pce of ld bd n by lot 40, Fruitvale Hd, ely by lots 28 and 29, s and w by Putnam Tract... 3 57

NORTH ALAMEDA TRACT.

61580 G H Baker—Lot 13, blk 18... 1 25

61585 J C Golden—In North Alameda Tract, lot 19, blk 18... 1 24

61585 J C Golden—In North Alameda Tract, lot 20, blk 18... 1 21

61586 H B Hubbard—Lot 21, blk 18... 1 24

61586 H B Hubbard—Lot 22, blk 18... 1 24

61592 W W Fenton—Lot 6, blk 19... 1 24

61592 W W Fenton—Lot 7, blk 19... 1 24

61618 C H Witham—In N Alameda Tract, lot 8, block 21... 1 96

61618 C H Witham—In N Alameda Tract, lot 9, block 21... 1 23

61618 C H Witham—In N Alameda Tract, lot 10, block 21... 1 23

61618 C H Witham—In N Alameda Tract, lot 11, block 21... 1 23

61618 C H Witham—In N Alameda Tract, lot 12, block 21... 1 23

61618 C H Witham—In N Alameda Tract, lot 13, block 21... 1 23

61618 C H Witham—In N Alameda Tract, lot 14, block 21... 1 23

61619 C H Witham—In N Alameda Tract, lot 15, blk 21... 1 23

61619 C H Witham—In N Alameda Tract, lot 16, blk 21... 1 23

61619 C H Witham—In N Alameda Tract, lot 17, blk 21...

61619 C H Witham—In N Alameda Tract, lot 18, blk 21... 1 23

61619 C H Witham—In N Alameda Tract, lot 19, blk 21... 1 22

61619 C H Witham—In N Alameda Tract, lot 20, blk 21... 1 23

61619 C H Witham—In N Alameda Tract, lot 21, blk 21... 1 23

61620 V J Tolley—In N Alameda Tract, lot 22, blk 21... 1 81

EDEN PARK.

61674 Lake View & Sunny Side Impt Co—Lot 2, blk 2, n 5 ft of 3, blk 2, imps... 2 70

61678 J F Towle—In Eden Park mortgagee's interest s 40 ft of lot 8, blk 2 and lot 4, blk 2... 7 66

61692 M J Ward—In Eden Park, lot 15, blk 2, imps and pers prop... 1 28

61693 S F Home M L Assn—Mortgagee's interest lot 15, blk 2, in Eden Park ... 5 27

OAK TREE FARM.

61726 Hattie Good—Lot 11, except part assessed to Paul Schack, block B ... 9 28

61766 Mrs M E Britton—Mortgagee's interest Oak Tree Farm, pce of ld beg at a pt on ne line E 14th st, 53 ft from se line Fountableau Tract, th se 53 ft by 336 ft ne, portion of lot 8, block C ... 2 89

61768 J R Hodges—Mortgagee's interest in Oak Tree Farm, pce of ld beg at a pt on ne line E 14th st, 552 9-12 ft nw fm Adeline st, th nw 25 ft by 150 ne, portion lot 8, blk C.... 12 20

61790 H C Campbell et al—Mortgagee's interest lot 6, blk D... 44 38

61801 A G and V J Glenn—Pce of ld beg at a pt on nw cor of Julia and Monroe sts, th ne 97 ft by 179 8-12 ft nw, portion of lot 4, blk E ... 6 81

61805 Frank Barker—Ne ½ lot 7, blk E ... 9 03

61812 Minnie C Sadler—Lot 1, blk G... 11 48

61813 Minnie C Sadler—Lot 2, blk G, except part assessed to Ratenberg ... 11 49

61814 Lillie T Ratenberg—So line Julia 366 5-12 ft sw from Sherman st, sw 50 ft by se 360 ft, portion lot 2, blk G... 5 63

SHUEY ESTATE.

61834 P Nooran—Pce of ld beg at the sw cor E 27th st and Shuey ave, th w 60 ft by 121 ft s, portion of lot 1, imps and pers prop ... 1 28

GHIRARDELLI TRACT.

61876 Francisco Demaro—Lot 14... 6 35

61880 Equity Building & Loan Assn—Mortgagee's interest lot 15... 3 80

61883 Francisco Demaro—Lot 8... 4 59

61908 Emma E James—N ½ of s 100 ft of lot 6... 1 97

61910 H T Webster—Mortgagee's interest s ½ lot 7... 1 62

BLASDEL TRACT

61925 G H Bowser—Mortgagee's interest e ½ lot 9, blk 2... 1 63

61927 G H Bowser—Mortgagee's interest w ½ lot 9, blk 2. ... 4 89

61950 Blanch J Pray—Lot 27, blk 1... 4 80

KNOX PROPERTY.

61980 Mary L Treanor—Lot 2, blk 4 .. 2 34

61980 Mary L Treanor—Lot 3, blk 4.. 2 33

61980 Mary L Treanor—Lot 4, blk 4.. 2 33

61983 Mary L Treanor—Lot 1, blk 3... 2 15

61983 Mary L Treanor—Lot 2, blk 3... 2 16

61983 Mary L Treanor—Lot 3, blk 3... 2 15

61983 Mary L Treanor—Lot 1, blk 3... 2 15

61981 Mary L Treanor—Lot 1, blk 4... 2 14

61981 Mary L Treanor—Lot 2, blk 4... 2 14

61981 Mary L Treanor—Lot 3, blk 4... 2 15

61981 Mary L Treanor—Lot 4, blk 4... 2 15

61981 Mary L Treanor—Lot 5, blk 4... 2 15

61981 Mary L Treanor—Lot 6, blk 4... 2 15

61986 Mary L Treanor—Lot 1, blk 7.. 2 72

61986 Mary L Treanor—Lot 2, blk 7... 2 72

PUTNAM TRACT.

61987 Elijah Witham—Lot 3, blk 7.... 2 15

61987 Elijah Witham—Lot 4, blk 7... 2 16

61990 Mary L Treanor—Lot 7, blk 7... 2 15

61990 Mary L Treanor—Lot 8, blk 7... 2 15

61990 Mary L Treanor—Lot 9, blk 7... 2 16

61990 Mary L Treanor—Lot 10, blk 7.. 2 15

61990 Mary L Treanor—Lot 11, blk 7.. 2 15

61990 Mary L Treanor—Lot 12, blk 7.. 2 15

61990 Mary L Treanor—Lot 13, blk 7.. 2 15

61993 Mary L Treanor—Lot 1, blk 8.. 2 15

61993 Mary L Treanor—Lot 2, blk 8.. 2 15

61993 Mary L Treanor—Lot 3, blk 8.. 2 15

61994 Chas Lainer—Lot 4, blk 8... 2 16

62001 Mary L Treanor—Lots 1 to 9, blk 9 ... 15 32

62002 Mary L Treanor—Lot 1, blk 10.. 2 14

62002 Mary L Treanor—Lot 2, blk 10.. 1 80

62004 A O Young—Mortgagee's interest lot 3, blk 10... 1 36

62007 Mary L Treanor—Lot 6, blk 10.. 2 16

62007 Mary L Treanor—Lot 7, blk 10.. 1 97

62007 Mary L Treanor—Lot 8, blk 10.. 1 97

62007 Mary L Treanor—Lot 9, blk 10.. 1 97

62007 Mary L Treanor—Lot 10, blk 10.. 1 96

62007 Mary L Treanor—Lot 11, blk 10. 1 96

62007 Mary L Treanor—Lot 12, blk 10. 1 96

62007 Mary L Treanor—Lot 13, blk 10. 1 96

62007 Mary L Treanor—Lot 14, blk 10. 1 96

62007 Mary L Treanor—Lot 15, blk 10. 1 96

62007 Mary L Treanor—Lot 16, blk 10. 1 96

62007 Mary L Treanor—Lot 17, blk 10. 1 96

62007 Mary L Treanor—Lot 18, blk 10. 1 96

62008 Mary L Treanor—Lots 1 to 9, entire blk 11 ... 13 87

HEALD'S TWENTY-THIRD AVENUE TRACT.

62009 W F Garnis—Lot 1, blk A... 1 97

62009 W F Garnis—Lot 2, blk A... 1 98

62009 W F Garnis—Lot 3, blk A... 1 96

62021 A G and F R Stewart—Lot 12, blk A ... 2 33

62021 A G and F R Stewart—Lot 13, blk A ... 2 33

62031 C Bauer—Mortgagee's interest in lot 20, blk A... 4 16

62061 F K Lindh—Lot 12, blk C... 3 81

62079 Chas Stockholm—Lot 9, blk D.. 2 34

62081 A J Simmonson—Lot 10, blk D.. 1 35

LATHAM TERRACE.

62102 J J Johnson—Mortgagee's interest lot 5, blk B, and imps.. 7 27

62107 E K Latham—Lot 1, blk C... 3 43

62120 N Andrews—Mortgagee's interest lot 18, blk C ... 2 53

62126 W G Henshaw—Mortgagee's interest lot 3, blk E ... 1 97

62129 E K Latham—Mortgagee's interest lot 5, blk D ... 1 60

62156 G F Gray et al—Lot 6, blk F... 2 34

62180 John Mole—Sw 97 47-100 ft of lot 27, blk G, imps and pers prop. 1 28

FRUITVALE HOMESTEAD ASSN.

62188 Emily Lunkley—Lots 1 and 2, and imps ... 1 11

62188 Emily Lunkley—Pers prop... 1 43

62192 Alex McGregor—Lot 8... 3 43

JAMES B BARBER,
Tax Collector of the County of Alameda, California.

Dated this 5th day of June, 1897.
Oakland, California.

GOLDEN GATE SANITARY DISTRICT

Delinquent Tax List

FOR YEAR 1896.

The Delinquent Tax List of Golden Gate Sanitary District in the County of Alameda, State of California, for the year 1896.

State of California, County of Alameda. ss:

Sanitary Tax Sale for the year 1896.

Public notice is hereby given that default having been made in the payment of taxes due to the Golden Gate Sanitary District in the County of Alameda, State of California, for the year 1896, upon the property hereinafter described, the Tax Collector of the County of Alameda, by authority of law, did upon Monday, November 30th, 1896, and upon Monday, April 26, 1897, at 6 o'clock P. M., levy upon said property. Now, therefore, I, James B. Barber, Tax Collector of the County of Alameda, State of California, will on

SATURDAY, THE 30 DAY OF JULY, A. D. 1897,

At the hour of 10 o'clock A. M. of said day, sell the same at public auction in the Tax Collector's office in the County Court House of the County of Alameda, in the City of Oakland, unless the taxes delinquent, together with the costs and percentages are paid, or so much thereof as may be necessary for such purposes.

Public notice is further given that pursuant to resolution of the Sanitary Board of said district in making such sale I will sell each of the respective parcels of property upon which said taxes are a lien to the person who will take the least quantity of land, or in case an undivided interest is assessed then the smallest portion of the interest and pay the taxes and costs due, including fifty cents on each lot, piece or tract of land separately assessed. Each purchaser at said delinquent tax sale will receive a certificate of sale from said Tax Collector and said real property will be sold subject to redemption within the time and upon the condition established by resolution of the Sanitary Board of said District.

JAMES B. BARBER,
Tax Collector of the County of Alameda.

62254 California and Nevada Railroad Co—67-100 miles of R R, at $1,000 per mile ... 15 19

62272 George Leach—In Bellow tract lot 9, imps and pp ... 1 16

62284 Lucinda Rabbitt—Mortgagee's interest in San Pablo Avenue Villa tract, lots 10 and 11, blk 2 ... 2 05

62285 Julia A M Collins—In San Pablo Avenue Villa tract, lot 12, blk 2 ... 1 28

62307 B McManus—In San Pablo Avenue Villa tract, lot 25, blk 4, ... 97

62325 W O M S Association—Mortgagee's interest in Beaudry & Peladeau tract, w 50 ft of lots 10 and 11 blk 4 ... 6 69

62334 C Taylor—In Beaudry & Peladeau tract, lot 8, blk 4... 1 74

62103 Oakland Bank of Savings—Mortgagee's interest in Beaudry & Peladeau tract, lot 13, blk 23 ... 7 30

62414 Margaret McIlvoy—In Beaudry & Peladeau tract, lots 18 and 19, blk 23 ... 4 21

62434 Victor Soulé—In Beaudry & Peladeau tract, lot 6, blk 25; also s 50 ft of lots 2 and 3, blk 25, and imps ... 4 07

62445 Louise Grisel—In Beaudry & Peladeau tract, lots 1, 2, 3, 6, and n ½ of lot 4, blk 26, and imps ... 4 54

62453 J G and A W Look—In Beaudry & Peladeau tract, s 12½ ft of lot 10, blk 26, and n ½ of lot 11, blk 26 and imps ... 2 51

62461 George Grisel—In Beaudry & Peladeau tract, lot 1, blk 27... 1 37

62461 George Grisel—In Beaudry & Peladeau tract, lot 3, blk 27... 1 30

62485 E Kreyster—In Beaudry & Peladeau tract, Mortgagee's interest in lot 10, blk 35 ... 2 33

62490 Annie R Webb—In Beaudry & Peladeau tract, lots 1 and 4, blk 38 ... 2 35

62497 P Maguire—In Beaudry & Peladeau tract, lot 16, blk 36, and imps ... 1 13

62509 P Judd—In John Doyle tract, lot 4, blk B ... 1 28

62563 F C Cleft—In Map of Klinknerville Tract, mortgagee's interest in lot 3, blk B... 3 39

62592 Murphy Estate Co—In Map of Klinknerville tract, lot 8, blk D ... 1 74

62593 W N Russell—In Map of Klinknerville tract, e ½ of lot 8, blk D, and imps ... 8 78

62594 John W Collins—In Map of Klinknerville tract, w ½ of lot 9, blk D, and imps ... 66

62600 Rose Williams—In Map of Klinknerville tract, lot 14, blk D ... 1 74

62604 A V De Mendera—In Map of Klinknerville tract, lot 18, blk D ... 2 05

62638 P G Jones—In Map of Klinknerville tract, e 35 ft of lot 18, blk J ... 1 28

62643 J W McComb—In Map of Klinknerville tract, lot 7, blk L ... 97

62650 M F Griffin—In Map of Klinknerville tract, Mortgagee's interest in lot 7, blk L... 1 28

62653 John Lacosta—In Map of Klinknerville tract, pce of ld bd on the n by plot 42, e by right of way of Northern Railroad Co, s by Landregan tract, w by bay of San Francisco, and imps ... 2 31

62654 John La Costa—In Plot 42, pce of ld bd n and s by ld of Lacosta, e by right of way of the Northern Railroad and w by the bay of San Francisco.. 1 30

62655 J B and Jean Lacosta—In Plot 42, pce of ld beg at intersection of w l of right of way of Northern Railroad with s l of Landregan, 35-acre tract, th n on w l of said right of way 80 62-100 ft, w 160 74-100 ft, s 81.84 ft, e 165 66-100 ft to beg, and imps ... 2 60

62655 J B and Jean Lacosta—Pers prop ... 2 48

62656 John Lacosta—In Plot 42, pce of ld bd n by ld of Gauden, e by right of way of Northern R R Co and s by ld of John Lacosta, and w by bay of San Francisco, and imps ... 2 66

62741 William Ford—In Landregan tract, lot 8, blk 16 ... 1 12

62750 Humboldt Savings and Loan Society—In Maxwell tract, Mortgagee's interest in lots 1, 73 and 89 ... 12 87

62751 S Silverberg—In Maxwell tract, Mortgagee's interest in lots 1, 73 and 89 ... 2 09

62761 M J and L Brischoux—In Maxwell tract, lot 93, and imps... 4 71

62761 M J and L Brischoux—Pers prop 1 16

62787 Henry Hayes and L Brooks—In Maxwell tract, pce of ld beg at a pt on the w l of Bay st, 296 ft n fm n l of Peabody lane, th n 30 ft, th w to the shore l of San Francisco bay, th s along said shore l 30 ft, th e and parallel with Peabody lane to place of beg, imps ... 8 37

62787 Henry Hayes and L Brooks—Pers prop ... 22 28

62788 Henry Hayes and L Brooks—In Maxwell tract pce of ld beg at the intersection of the w l of Bay st, and n l of Peabody lane, th n on Bay st 88 ft, th w to the shore l of San Francisco bay, th s along said shore l 88 ft to the n l of Peabody lane, th e thereon to beg ... 82

62814 Charles Ulrich—In Golden Gate tract, lot 2, blk B, and imps ... 1 12

62821 Oakland Bank of Savings—Mortgagee's interest in Golden Gate tract, lot 7, blk B... 82

62831 H K Gage—In Golden Gate tract, lots 19 to 20, blk B... 6 80

62839 E F Tway—In Golden Gate Tract, lot 16, blk G... 60

62844 A Grub—In Golden Gate Tract, lot 19, blk G... 82

62853 Pac States Savings, Loan and Bldg Co—Mortgagee's interest, in Golden Gate Tract, lot 25, blk G... 2 38

62855 C H Borka—In Golden Gate Tract, lot 26, blk G... 1 74

62871 J Heyman et al—In Golden Gate Tract, lot 17, blk I... 1 74

62874 F J Woodward—In Golden Gate Tract, lot 2, blk C, and imps.. 6 45

62874 F J Woodward—Pers prop... 1 16

62921 Oakland Loan and Investment Co—In Golden Gate Tract, Mortgagee's interest in lot 6, blk D ... 1 74

62929 J Dunn—In Golden Gate Tract, lots 5, 6, blk E, and imps... 97

62965 A E Tobrock—In property of Wm O'Neill (Map No 2), lot 5 2 03

62972 Mary Blagrave—In property of Wm O'Neill (Map No 2), lots 16, 17 and imps... 83

62973 Mary E Sullivan—Mortgagee's interest in property of Wm O'Neill (Map No 2), lots 16 and 17... 4 28

62979 Esther K Chichester—In property of Wm O'Neill (Map No 2), pce of ld beg at a pt on the s l of Klinkner ave 159.10 ft e fm San Pablo ave, th e 50 ft by 100 ft s, imps and pers prop 1 16
62983 Louise Grisel—In Butler Tract (Amended map), lot 4, blk 1.. 1 65
62983 Luther A Teague — In Butler Tract (Amended Map), lot 2, blk 2, and imps.................. 2 87
62983 Luther A Teague—Pers prop.... 1 83
63012 Thomas K James—In Butler Tract (Amended map), lots 2, 3, blk 3........................ 3 60
63019 T K James—In Butler Tract (Amended map), lot 18, blk 3 1 43
63019 T K James — In Butler Tract (Amended map), lot 19, blk 3... 1 75
63023 Oakland Bank of Savings—Mortgagee's interest in Butler Tract (Amended map) lots 7, 8, 9, blk 5 .... 29 90
63031 Louisa C Ball—In Butler Tract (Amended map), lot 12, blk 5 and imps.................. 3 30
63050 People's B and L Assn—Mortgagee's interest in Butler Tract (Amended map), lot 12, blk 6 .... 9 48
63051 Helen C Dixon—In Butler Tract (Amended map), lot 13, blk 6, and imps................ 11 34
63051 Helen C Dixon—Pers prop....... 2 43
63068 Wm H Day—In Butler Tract (Amended map) lot 2, blk 8 . 1 44
63088 F E Grubb—In Dunigan Tract, lot 6 and imps 3 92
63088 F E Grubb—Pers prop.......... 1 52
63113 Amelia Crawford—In Crawford Tract, e ½ of lot 4, blk B ... 1 28
63117 Norman H Hurd—In Crawford Tract, lot 7, blk B............ 2 0[illegible]
63124 Norman H Hurd—In Crawford Tract, lot 10, blk B........... 2 06
63129 A E Severns—In Crawford Tract, lot 14, blk B and imps . 5 45
63133 Norman H Hurd—In Crawford Tract, lot 16, blk B...... .. .... 2 06
63134 Frank A Silva—In Crawford Tract, lot 17, blk B, imps and pp...................... 1 16
63153 Norman H Hurd—In Crawford Tract, lots 32 to 35, blk B..... 6 60
63150 P P Wahlsted—In Crawford Tract, e 35 ft of lot 5, blk C, w 5 ft of lot 6, blk C, imps and pp........................ 1 16
63177 M H Hurd—In Crawford Tract, lots 4, 6, 8, 14, blk F.......... 1 90
63170 Katie Watts—In Crawford Tract, lots 9 to 18, blk F...... 7 31
63184 Geo Carr — In Crawford Tract, lot 5, blk G, imps and pp 1 16
63191 William Yull—In Crawford Tract, lot 10, blk G, and imps 5 45
63197 J W Noble et al—In Crawford Tract, e 40 ft of lot 12, blk G, imps and pp.................. 1 82
63201 N H Hurd—In Crawford Tract, lot 11, blk G..... .... 1 44
63220 Pac Mutual B and L Assn—Mortgagee's interest in Crawford Tract, lot 5, blk I....... 4 84
63231 Bertha Herzog — In Herzog Tract, lot 1, blk 1............. 2 98
63231 Oakland Bank of Savings—Mortgagee's interest in Herzog Tract, lot 3, blk 1......... 2 20
63237 John Keegan - In Herzog Tract, lot 6, blk 1............. 1 08
63238 John Keegan—In Herzog Tract, lots 7, 8, blk 1.............. 1 80
63238 John Keegan—In Herzog Tract, lots 9, 10, blk 1............ 1 36
63241 L D Johnson—In Herzog Tract, lot 12, blk 1 .... 1 44
63267 George E Bates—In Herzog Tract (sub div), that portion w of Berkeley town line, of lots 1, 2, 3, 15, 16, blk 4 .... 2 82
63270 C W McAfee and A S Baldwin—In Herzog Tract, lots 16, 17, blk 8 .... 2 08
63272 L Rountree—In Herzog Tract, that portion lying s of Berkeley town line, lots 3 and 13, blk 9 82
63275 Evan S Reese—In Herzog Tract, lots 18, 19, 23, blk 9 .... 3 30
63316 Mary G Brazill—In Herzog Tract, lot 21, blk 11 .... 1 74
63317 Elizabeth A Bragg—In Herzog Tract, lot 22, blk 11 ...... 1 74
63325 Elizabeth Bragg—In Herzog Tract, lot 7, blk 12 .... 1 74
63340 John A Carson—In Herzog Tract, pce of ld beg at the se cor of Herzog and Felton sts, th s 50 ft by 100 ft e, por blk 13 imps and pp.............. 1 16
63352 R Guy McLellan—In Paradise Park (Todd's portion), lots 5, 6, blk I..................... 1 05
63351 W I Brobeck—In Paradise Park (Todd's portion), lot 9, blk I... 1 23
63356 R Guy McLellan—In Paradise Park (Todd's portion), lots 11, 12 blk I and imps............ 1 33
63391 W H Higgins—In Paradise Park (Todd's portion), lots 1, 2, blk Q.......................... 3 60
63106 Julia Sohmolg—In Paradise Park (Todd's portion), lot 10, blk R, and imps............... 4 63
63106 Julia Sohmolg—Pers prop 2 90
63417 A Abrott—In McElrath Tract, lot 2, blk A 1 74
63422 A Boos—In McElrath Tract, (re-sub lots 1, 5), lot A-2, blk A, imps and pp............... 1 16
63455 Amelia Sandell, Mortgagee's interest in McElrath Tract lot 5, blk B. 1 08
63453 J Bruner—In McElrath tract, lot 5, blk C.................. 1 74
63450 H C Knudsen — In McElrath tract, lot 1, blk D, pp. 1 16
63458 A E Severns — In McElrath tract, lot 5, blk D, and imps .. 4 84
63459 Geo W Huguet — Mortgagee's interest in McElrath tract, lot 6, blk D 2 36
63461 Andrea Jensen — In McElrath tract, lot 9, blk D, imps and pers prop 1 16
63508 Ida C N Porter—In Rock Island tract, lot 55 .... 1 08
63511 F H Meyers—In Rock Island tract lots 57 and 58 .... 1 66
63514 F H Meyers—In Rock Island tract, lot 60 .... 1 16
63517 Mrs N R Craven—In Rock Island tract, lot 64 .... 1 74
63518 R Williams et al—In Rock Island tract, lot 65 .... 1 74
63522 Susan De Troost — In Map of Parson's Golden Gate tract, lots 1 3 and s 30 ft of 25, blk A, and imps........................ 1 44
63522 Susan De Troost—Pers prop. .. 3 14
63548 P V and A Welding—In Map of Parson's Golden Gate tract, lot 24, blk "A," imps and pp.. 1 16
63570 Eliza A Allard—In Map of Parson's Golden Gate tract, lot 29, blk B...................... 1 74
63584 Home Security B and L Association—Mortgagee's interest in Map of Parson's Golden Gate tract, lot 8, blk C........ 2 39
63594 Unknown owners—In Map of Parson's Golden Gate tract, lot 15, blk C 1 74
63600 Mary A Shumway—In Map of Parson's Golden Gate tract, lot 22, blk C, imps and pp.... 1 82
63604 W W Bristol—In Map of Parson's Golden Gate tract, lots 25, 26, blk C 3 31
63622 W J Reed—Mortgagee's interest in Map of Parson's Golden Gate tract, lot 39, blk C.. 98
63638 L M Hudelson—In Map of Parson's Golden Gate tract, s ½ of lot 15, blk D, and imps ... 3 76
63638 L M Hudelson—Pers prop...... 1 16
63668 E E Echlin—In Map of Parson's Golden Gate tract, lots 13 and 14, blk F, and imps.. 82
63673 Annie Herzog—In Gaskill tract, lot 3, blk A, and imps........ 3 10
63708 Home Security B and L Association—Mortgagee's interest in Gaskill tract, e 18 ft of lot 7, blk B, and w 16 ft of of lot 8, blk B 2 96
63710 Alfred Freeland — Mortgagee's interest in Gaskill tract, e 34 ft of lot 8, blk B............ 2 81
63711 H R Abrahamson — In Gaskill tract, lot 9, blk "B".......... 1 90
63720 W M Brandon—In Gaskill tract, lot 13, blk "B", and imps 2 20
63724 A E Tobrock—In Gaskill tract, lot 21, blk "B" 1 90
63739 H A Green—In Gaskill tract, lots 3 and 4, blk C 1 81
63758 John Hortenstein—Mortgagee's interest in Gaskill tract, w ½ of lot 17, blk C 1 28
63761 A E Tobrock—In Gaskill Tract, lot 24, blk C 1 90
63761 A E Tobrock—In Gaskill Tract, lots 23, 24, 25, blk C............ 4 53
63770 Jacob Hinderschied—In Gaskill Tract, lot 1, blk D............. 2 98
63771 Katherin Walker—In Gaskill Tract, lot 2, blk D............. 2 96
63773 John Althausen—In Gaskill Tract, lot 4, blk D, and imps.. 1 29
63779 Eliza Donahue — In Gaskill Tract, lot 8, blk D, and imps . 2 52
63796 Katherin Walker—In Gaskill Tract, lot 24, blk D 1 90

JAMES B. BARBER,
Tax Collector of the County of Alameda, California.
Dated this 5th day of June, 1897.
Oakland, California.

PIEDMONT SANITARY DISTRICT

Delinquent Tax List

FOR YEAR 1896.

The Delinquent Tax List of Piedmont Sanitary District in the County of Alameda, State of California, for the year 1896.

State of California, County of Alameda, ss:

Sanitary Tax Sale for the year 1896.

Public notice is hereby given that default having been made in the payment of taxes due to the Piedmont Sanitary District in the County of Alameda, State of California, for the year 1896, upon the property hereinafter described, the Tax Collector of the County of Alameda, by authority of law, did upon Monday, November 30th, 1896, and upon Monday, April 26, 1897, at 6 o'clock P M., levy upon said property. Now, therefore, I, James B. Barber, Tax Collector of the County of Alameda, State of California, will on

SATURDAY, THE 3D DAY OF JULY, A. D. 1897,

At the hour of 10 o'clock A. M. of said day, sell the same at public auction in the Tax Collector's office in the County Court House of the County of Alameda, in the City of Oakland, unless the taxes delinquent, together with the costs and percentages are paid, or so much thereof as may be necessary for such purposes.

Public notice is further given that pursuant to resolution of the Sanitary Board of said district in making such sale I will sell each of the respective parcels of property upon which said taxes are a lien to the person who will take the least quantity of land, or in case an undivided interest is assessed then the smallest portion of the interest and pay the taxes and costs due, including fifty cents on each lot, piece or tract of land separately assessed. Each purchaser at said delinquent tax sale will receive a certificate of sale from said Tax Collector and said real property will be sold subject to redemption within the time and upon the condition established by resolution of the Sanitary Board of said District.

JAMES B. BARBER,
Tax Collector of the County of Alameda.

FAIRVIEW TRACT, AMENDED MAP.

64016 W J Dingee—Mortgagee's interest in Fairview Tract, amended map, pce of ld beg at a point on the e cor of Sunnyside ave and right of way of Piedmont & Mountain View Railway, th e 15 ft by 248 ft s, por blk B.............................. 2 95
64019 E D and H A O'Garra—In Fairview Tract, amended map, lots 6, 7, blk C, and imps. 3 65
64020 E Gruggel—In Fairview Tract, amended map, lots 8, 9, 10, blk C, and imps....................... 1 13
64020 E Gruggel—Pers prop............ 2 39
64021 W M Watson et al—Mortgagee's interest in Fairview Tract, amended map, lots 8, 9, 10, blk C............................. 9 50
64033 Patrick Heivers — In Fairview Tract, amended map, lot 20, blk D 2 53
64034 E Gruggel—In Fairview Tract, amended map, lots 22, 23, blk D 95
64035 W M Watson et al — Mortgagee's interest in Fairview Tract, amended map, lots 22, 23, blk D............................ 4 10
64038 Lola White (½ int), M C Tilden (½ int)—In Fairview Tract, amended map, lot 25, blk D.... 1 85

GLEN ECHO TRACT, MAP NO 2.

64046 R H Parkinson—Mortgagee's interest in Glen Echo Tract, map No 2, sub of lots 20, 21, 22, lot G.............................. 2 30
64062 Harriet A Williams—In Glen Echo Tract, map No 2, sub of lots 20, 21, 22, lot Q, and imps.. 8 15
64063 Sylvester Luther—In Glen Echo Tract, map No 2, n 100 ft of e ½ of lot 23........................ 5 45

SATHER TRACT.

64095 C A Laymance—Mortgagee's interest in Sather Tract, lot 3, blk C 5 90

GLEN ECHO TRACT, MAP NO 3.

64070 W R Dangerfield — In Glen Echo Tract, map No 3, sub of of lot 28, lot 2....................... 2 20

SATHER TRACT.

64094 A Resturn—In Sather Tract, lot 3, blk C.............................. 5 28
64099 H C Restram—In Sather Tract, lot 10, blk C........................ 2 53

BOWIE TRACT.

64151 Wm J Kyle—In Bowie Tract, e 30 ft of lot 26. .... 1 24
64151 Wm J Kyle—In Bowie Tract, lot 27 .... 1 84

LINCOLN PARK.

64185 F E Mueller—In Lincoln Park, s ½ of lot 11........................ 2 53
64185 F E Mueller—In Lincoln Park, lot 12 and n ½ of lot 13, blk A.. 6 57
64189 Home Savings Building & Loan Assn—Mortgagee's interest in Lincoln Park, lot 4, blk B..... 9 50

PIEDMONT CABLE TRACT, REVISED.

64233 G W Boynton—In Piedmont Cable Tract, revised, lot 27 and imps 5 00
64237 Dingee & Henshaw—In Piedmont Cable Tract, revised, lots 30, 31.................................... 5 80
64242 J A Fretz—In Piedmont Cable Tract, revised, lots 59, 60....... 2 20
64242 J A Fretz—In Piedmont Cable Tract, revised, lots 61, 62....... 2 20
64242 J A Fretz—In Piedmont Cable Tract, revised, lots 65, 66....... 2 20

BOWMAN TRACT, PART A.

64258 Frank C Meyers — In Bowman Tract, part A, tract of land bd n by line of Bowman Tract, e by ld of L A Merriman, s by ld of Mutual Investment Union, w by Montecito ave, por lot 8; also in Bowman Tract, part A, tract of land bd n by ld of L A Merriman, e by Hillside ave, s by ld of L J Donnell, w by ld of L A Merriman, por lot 3, imps and pers prop 1 44
64261 H C Campbell—Mortgagee's interest in Bowman Tract, part A, tract of land bd n by n line of Bowman Tract, e by Hillside ave, s by ld of F C Meyers and L J Donnell, w by ld of F C Meyers............ 15 50

TERMINAL TRACT.

64282 Mary E Clelland—In Terminal Tract, lot 10, blk A.............. 2 55

PIEDMONT TRACT.

64333 Annie M McFarland—In Piedmont Tract, lots 50, 52.......... 6 80

PIEDMONT TERRACE.

64360 L Jasper—Mortgagee's interest in Piedmont Terrace, lot 4..... 9 50
64367 A S McDonald — In Piedmont Terrace, lot 8..................... 15 50
64367 A S McDonald — In Piedmont Terrace, lot A.................... 2 75

PIEDMONT PARK.

64344 Paul Dennery — In Piedmont Tract, lot 56........................ 1 97
64381 Nancy Randall — In Piedmont Park, lot 10, blk F, and imps.. 83 30
643851 Nancy Randall—Pers prop 24 50
64389 Jas Moffitt—In Piedmont Park, lot 2, blk G........................ 9 50
64389 Jas Moffitt—In Piedmont Park, lot 4, blk G......................... 11 75
64389 Jas Moffitt—In Piedmont Park, lots 6, 7, 8, blk G.......... ..... 36 50
64391 E J Le Breton—Mortgagee's interest in Piedmont Park, lot 5, blk G............................ 5 90
64431 Oakland Bank of Savings — Mortgagee's interest in Piedmont Park, lots 1, 4, blk 5..... 17 30

CROCKER TRACT.

64442 James Moffitt — In Crocker Tract, tract of land bd n by Torre Bonne ave, e by lots 7 to 10 inc in Crocker Tract, s by lots 1 to 4, inc, Crocker Tract, w by Hiland ave, being 420 ft by 578 62-100 ft........ 38 50

JAMES B. BARBER,
Tax Collector of the County of Alameda, California.
Dated this 5th day of June, 1897.
Oakland, California.

RAILROADS

Southern Pacific Company

Trains Are Due to Arrive and Leave

—AT—
OAKLAND
SIXTEENTH STREET STATION.

Leave	From June 10, 1897.	Arrive
7:41 a	Atlantic Express, Ogden and East	8:04 p
7:41 a	Benicia, Sacramento, Oroville and Redding via Davis	5:14 p
7:41 a	Vacaville and Rumsey	8:04 p
8:04 a	Vallejo, Napa, Calistoga, Santa Rosa, Martinez and San Ramon	5:46 p
9:37 a	New Orleans Express, Fresno, Santa Barbara and Los Angeles, El Paso, New Orleans and the East	5:34 p
9:37 a	Vallejo	11:45 a
2:01 p	Martinez and way stations	7:14 p
4:34 p	Vallejo, Napa, Calistoga, El Verano, Santa Rosa, Martinez and San Ramon.	8:46 a
4:38 p	Benicia, Vacaville, Woodland, Knight's Landing, Marysville, Oroville and Sacramento	5:34 p
......	Port Costa, Martinez, Lathrop, Stockton, Merced and Fresno	11:45 a
5:39 p	Los Angeles Express, Tracy, Fresno, Bakersfield, Santa Barbara and Los Angeles	7:04 a
5:39 p	Santa Fe Route, Atlantic Express for Mojave and East	5:34 p
6:40 p	European Mail, Ogden and East	9:33 p
‡8:38 p	Vallejo	†7:14 p
8:36 p	Oregon Express, Sacramento, Marysville, Redding, Portland, Puget Sound and East	7:14 a
	NILES ROUTE. First Street Near Broadway.	
6:26 a	Via Seventh St., Niles, San Jose and way stations	......
9:10 a	Niles, San Jose, Stockton, Sacramento, Marysville and Red Bluff	3:37 p
*9:10a	Peters, Milton and Oakdale.	*6:39 p
1:38 p	Niles, San Jose and Livermore	4:39 p
......	Niles, San Jose, Livermore and Stockton	6:39 p
5:00 p	Lathrop, Stockton, Modesto, Merced, Raymond (for Yosemite) and Fresno	......
6.40 p	Haywards, Niles and San Jose	7:07 a

A for morning. P. for afternoon.
†Saturdays only.
‡Sundays only.
*Sundays excepted.

The PEOPLE'S EXPRESS COMPANY, the only transfer who will call for and check baggage from hotels adn residences. Office, 412-418 Ninth street. Tel. 226.
Local and through tickets sold and information given by
J. H. WRIGHT, agent, 16th st. station.
M. H. DE CORA, agent, 7th and Bdwy.
T. H. GOODMAN, gen. pass. agent.

Get Out

Into the Mountains

SCENERY—Charming, picturesque, captivating, imposing, majestic, sublime.
CLIMATE — Genial, bracing, invigorating, rejuvenating, upbuilding.
RECREATION — Rusticating, picknicking, camping, hunting, fishing, horseback riding, boating, mountain climbing, excursions.
Or run down to the

SEASHORE

Magnificent hotels, toning and life-giving salt sea air, surf bathing, boating, fishing, driving, wheeling, shell gathering, and all sorts of pastimes.

The season for this sort of thought and action is upon us. All the world, and particularly that portion of it described by California, takes an outing once a year—if it doesn't it ought to.

While making up your mind where you will go, and concocting your itinerary, keep as many as possible of these places before your minds eye

Up Shasta Way—Tavern of Castle Crags, Sweet Brier Camp, Upper Soda Springs, Shasta Retreat, Shasta Springs, Sissons, Mt. Shasta Camp, Klamath Hot Springs.

Lake County and Vicinity—Geysers, Glens Springs, Harbin, Anderson, Adams, How Mt, Siegler, Highland and Bartlett Springs ardubrook, Soda Bay.

On Sierra Summits—Lake Tahoe, Independence, Webber and Donner Lakes, Tallac Deer Park Inn, Sunnyside, McKinney's, Rubicon Springs, Campbell Hot Springs and a score more.

Yosemite and the Big Trees—

Santa Cruz Mountains — Los Gatos Pacific Congress Springs, Glenwood, Felton, Ben Lomond, Boulder Creek.

Southward—Gilroy, Paraiso, Paso Robles and Santa Ysabel Hot Springs.

Along the Shore—Santa Cruz, Capitola Del Monte, Monterey, Pacific Grove, Santa Barbara, Santa Monica, Long Beach, San Diego

There will be REDUCED RATES to many of these places. If you haven't all needed information to complete that itinerary call on the nearest Southern Pacific Company agent, or send to T. H. GOODMAN for resort folders.

The O.R.&N.

DISPATCH FAST STEAMERS

To PORTLAND

From Spear-street Wharf, at 10 a. m.

FARE { $5 First Class / $2.50 2nd Class } including berth & meals

SCHEDULE OF SAILINGS:

COLUMBIA.....................June 2, July 2
STATE OF CALIFORNIA.........................
.........................June 12, 27, July 7

Through tickets and through baggage to all Eastern points. Rates and folders upon application to
F. F. CONNOR, General Agent, 630 Market street.
GOODALL, PERKINS & CO., Supt's.

ADVERTISEMENTS.

WEAKNESS OF MEN

Quickly, Thoroughly, Forever Cured

by a new perfected scientific method that cannot fail unless the case is beyond human aid. You feel improved the first day, feel benefit every day, soon know yourself a king among men in body, mind and heart. Drains and losses ended. Every obstacle to happy married life removed. Nerve force, will, energy, when failing or lost, are restored by this treatment. All weak portions of the body enlarged and strengthened. Write for our book, with explanations and proofs. Sent sealed, free. Over 2,000 references.

ERIE MEDICAL CO., 64 NIAGARA ST. BUFFALO, N. Y.

DR. A. T. NOE

OSTEOPATH

1055 WASHINGTON ST.
OAKLAND, CAL

—WE TREAT—

All Chronic Diseases

Successfully by manipulating the parts that are at fault, obstructing the free circulation of the blood and nerve force, without the use of drugs or surgical instruments.

—RELIEVE AND CURE—

Asthma, Catarrh, Indigestion and Constipation, Heart Disease, Atropy, Paralysis, Female Diseases, Headaches and Rheumatism Piles and Fistulas, Consumption.

Relieve Pain in 5 to 15 Minutes.

We Not Only Relieve but Absolutely Cure.

and are especially successful in

Curvitures and Dislocations

—CALL AND SEE ME—

CONSULTATION FREE.

THE PACIFIC RESTAURANT OYSTER HOUSE

469 ELEVENTH STREET
BETWEEN BROADWAY AND WASHINGTON,

Under New Management

The Best Appointed Oyster House in the City.
Open all night, and Banquets. Private Rooms for Ladies Telephone No. 1004.
A. BUEDY, Proprietor

LEGAL.

PROBATE NOTICE.

In the Superior Court of the county of Alameda, State of California.

In the matter of the estate of George O. Spencer, deceased.

Notice of time set for proving will, etc., and application for letters of administration with will annexed.

Notice is hereby given, that a petition for the probate of the will of George O. Spencer, deceased, and for the issuance to George W. Spencer of letters of administration with the will annexed, has been filed in this Court, and that Monday, the 21st day of June, A. D. 1897, at 10 o'clock A. M. of said day, at the Court-room of Department No. 4 of said Court, at the Court House in the city of Oakland, in the county of Alameda, has been set for the hearing of said petition, when and where any person interested may appear and contest the same, and show cause, if any they have, why said petition should not be granted.

Dated June 9th, 1897.

FRANK C. JORDAN, Clerk.
By F. D. ADAMS, Deputy Clerk.
SAMUEL BELL McKEE, Att'y for Estate.

Notice for sealed proposals to redeem municipal bonds of the city of Oakland. Public notice is hereby given by the Treasurer of the city of Oakland, county of Alameda, State of California, that he has now on hand, in the City Treasury of the said city of Oakland, the sum of $9,000 (nine thousand dollars), for the purpose of the redemption of bonds numbered from eight to thirteen (8 to 12) of the denomination of $1,000 each.

Also bonds numbered from seven to twelve (7 to 12) of the denomination of $500 each. Each of the above mentioned numbers are to be understood to be inclusive. Said bonds issued in accordance with an act of the Legislature of the State of California, entitled "An Act to provide for the liquidation of the floating indebtedness of the city of Oakland, to prevent the incurring of further debts," approved March 20th, 1874, which said act may be found on page 799, etc., of the statutes of the State of California for the year 1873-4.

That the said City Treasurer will receive sealed proposals for the surrender of the aforesaid bonds at the rates not exceeding par value.

Said sealed proposals will be received at the office of the said City Treasurer, at the City Hall of the said City of Oakland, county of Alameda, State of California, each day, excepting Sundays and legal holidays, from 9 oclock A. M. until 5 o'clock P. M. from and after May 13th, 1897, up to and including the 21st day of June, A. D. 1897, and said sealed proposals will be opened by the said City Treasurer at his said office at the hour of 12 o'clock noon on the 22nd day of June, 1897, in the presence of the President of the City Council of the said city of Oakland.

And they shall accept the lowest proposals at rates not exceeding par value, as may redeem the greatest number of bonds, until the amount of said $9,000 is exhausted.

Dated Oakland, Cal., May 13th, 1897.

Z. T. GILPIN,
City Treasurer of the city of Oakland, Alameda county, California.

Notice of Street Work.—Notice is hereby given, that on the 7th day of June, A. D. 1897, the City Council of the city of Oakland passed Resolution of Intention No. 23,002 to order the following street work to be done, viz:

That East Eleventh street in said city, from the sewer in the center of Twelfth avenue to the sewer in the center of Thirteenth avenue, be sewered with an eight inch vitrified ironstone pipe sewer; also that a lamphole and 24 Y branches of 6 inch opening be constructed thereon.

For further particulars, reference is hereby made to said Resolution and specifications for street work on file in the office of the City Clerk of the city of Oakland. This notice shall be published for six days in the Oakland Tribune, being the newspaper designated by said City Council for such publication.

Oakland, June 18th, 1897.

M. K. MILLER,
Superintendent of Streets of the city of Oakland.

Notice of Street Work.—Notice is hereby given, that on the 7th day of June, A. D. 1897, the City Council of the City of Oakland passed Resolution of Intention No. 22,993 to order the following street work to be done, viz:

That Howard street in said city, from the northern line of Prospect avenue to the southern line of Brooklyn avenue, excepting therefrom the portion between the northern line of Peralta avenue and the southern line of Prospect avenue, be graded to the official line and grade, curbed with cement and paved with bituminous paving of the third class, all in accordance with Ordinance No. 1422.

For further particulars, reference is hereby made to said Resolution and specifications for street work on file in the office of the City Clerk of the city of Oakland. This notice shall be published for six days in the Oakland Tribune, being the newspaper designated by said City Council for such publication.

Oakland, June 18th, 1897.

M. K. MILLER,
Superintendent of Streets of the city of Oakland.

LEGAL.

Resolution of Intention No. 22,026.—Whereas, The public interest and convenience require that the street work and improvement hereinafter described should be done; and whereas, in the opinion of this Council such contemplated work and improvement is of more than local and ordinary public benefit; now, therefore, the Council of the city of Oakland does hereby resolve and declare that it is its intention to order the following street work and improvement to be done, to-wit:

The construction in accordance with the plans and specifications made therefor by the City Engineer of the city of Oakland and heretofore filed with the City Clerk of said city on the 14th day of June, 1897, of a pavement, of the materials and in the manner hereinafter specified, on and along East 12th street from the western line of First avenue to the eastern line of Eleventh avenue in the city of Oakland, county of Alameda, State of California together with all re-grading, re-curbing, culverts and catch-basins as may be particularly described in the order of work, said East 12th street from the western line of First avenue to the eastern line of 11th avenue, excepting therefrom such portion as is required by law to be kept in order or repair by any person or company having railroad tracks thereon, to be re-graded to the official line and grade (the sidewalks to be 14 feet in width in conformity with Ordinance No. 1167), re-curbed with granite where not already done in granite or cement, in accordance with the aforesaid Ordinance No. 1167, and paved with redwood block pavement having a cement concrete foundation, as set forth in the aforesaid plans and specifications adopted for the improvement of East 12th street; also that all old wooden curbs, wooden crosswalks and wooden culverts be removed from the street; also that all old catch-basins as shown on the plan to be removed excepting the two at the southern line of East Twelfth street in the crossing of 8th avenue, which two shall be rebuilt at the points in said crossing, shown on the plan, also that all manholes, lampholes and catch-basins be brought to grade where not already done; also that the cast iron culverts at the crossing of 11th avenue be taken up, lengthened and replaced as shown on the plan; also that 60.3 feet of cement curbing on the southern side of East 12th street west of the western line of 6th avenue be replaced with granite curbing set to the official line and grade.

All to be strictly in accordance with the order of work and the plans and specifications aforesaid adopted and on file with the City Clerk.

And the Council does hereby determine and declare that the cost of said street work and improvement shall be paid in the following manner: Twenty-five thousand dollars to be paid from the Street Fund of the treasury of the city of Oakland upon the acceptance of said work, and the remaining cost to be assessed upon the property on and along said improvement as provided for and determined by law.

The Oakland Tribune is hereby designated as the daily newspaper, published and circulated in said city, in which this Resolution of Intention shall be published for two days and the notice thereof for six days as often as said newspaper is issued therein. The Clerk of this Council is hereby directed to publish therein and post this Resolution of Intention for two days conspicuously on or near the chamber door of said Council

Adopted June 14th, 1897.

By Ayes—Messrs Brosnahan, Cuvellier, Earl, Fibush, Girard, Henneberry, Upton and President pro tem Rowe—8.

Absent—Messrs. Heitmann, Watkinson and President Pringle—3.

H. D. ROWE,
President of the Council pro tem.

I certify that the foregoing is a full, true and correct copy of a Resolution adopted by the Council of the city of Oakland June 14, 1897.

J. W. TOMPKINS,
City Clerk.
Per E. F. HOLLAND, Deputy.
Oakland, June 17th, 1897.

ORDINANCE NO.—An Ordinance accepting the proposal of the Oakland Gas, Light and Heat Company for lighting the streets and public buildings of the city of Oakland for one year from the 1st day of July, A. D. 1897, and authorizing the Mayor of the city to enter into a contract with said company and providing for the payment of the bills accruing thereunder.

Be it ordained by the Council of the city of Oakland as follows:

SECTION I.

So much of the proposal of the Oakland Gas, Light and Heat Company heretofore submitted to the Council in answer to advertisement calling for proposals for lighting the streets and public buildings of the city of Oakland for one year from the first day of July, A. D. 1897, as provides for the lighting of the streets of said city by electric arc lamps burning on the moon schedule for the months of April, May, June, July, August and September and upon an all night schedule for the months of October, November, December, January, February and March, and for the furnishing of gas and electricity for the public buildings of said city, is hereby accepted.

SECTION II.

The Mayor of the city is hereby authorized and directed to enter into a contract with said Oakland Gas, Light and Heat Company for one year from the first day of July, A. D. 1897, in accordance with the terms of the specifications under which bids were invited for lighting the streets and public buildings and under the provisions of section 1 of this Ordinance.

SECTION III.

The Auditor is hereby directed to draw his warrant upon the City Treasurer for claims under contract authorized by this Ordinance, upon the approval of the same by the City Council.

SECTION IV.

This Ordinance shall take effect from and after its final passage and approval.

In Council, Oakland, Cal., June 14th, 1897.

Passed to print by the following vote:

Ayes — Messrs. Brosnahan, Cuvellier, Earl, Fibush, Girard, Heitmann, Henneberry, Upton, Watkinson and President pro tem Rowe—10.

Noes—None.

Absent—President Pringle—1.

Attest: J. W. TOMPKINS, City Clerk.
Oakland, June 16, 1897.

NOTICE OF ASSIGNEE'S SALE OF REAL ESTATE.

Public notice is hereby given that pursuant to order of the Honorable Superior Court of Alameda county, State of California, the undersigned, assignee of M. Hourat, an insolvent debtor, will on Monday, the 12th day of July, 1897, at 10 o'clock A. M. of said day, in front of the Court House door of the county of Alameda, at the Broadway street entrance thereto, sell at public auction, for cash in United States gold coin, and to the highest bidder, all the right, title and interest of said insolvent M. Hourat, and of said insolvent estate, and of the said assignee of said insolvent, of, in and to the following described real estate, situate in the city of Oakland, county of Alameda, State of California, and particularly described as follows:

Lots numbered (13) thirteen and (14) fourteen in block, Letter "I," as the said lots and block are laid down and delineated upon that certain map entitled "Map showing Resubdivision of a portion of the Roberts and Wolfskill Tract, in Oakland," filed in the office of the County Recorder of Alameda county August 24th, 1889. Reference is hereby made to the papers and records of said insolvency case on file in said Superior Court, being number 13,576 in Dept. 2 thereof.

Dated at Oakland, June 16th, 1897.

JOHN STEWART,
Of Stewart's Law and Collection Office, 462 Eighth street, Oakland, assignee of M. Hourat, an insolvent debtor.

LEGAL.

ORDINANCE NO.—An Ordinance changing and establishing the grades on Fourth avenue between a point 100 feet southwesterly from East 18th street and the western line of Newton avenue

Be it ordained by the Council of the city of Oakland as follows:

SECTION I.

Whereas, The Council of the city of Oakland did on the 22nd day of March 1897, by Resolution of Intention No 22,70[illegible] declare its intention to change and establish the grades on Fourth avenue between a point 100 feet southwesterly from East 18th street and the western line of Newton avenue, and directed the Clerk of the Council to publish for ten days in the Oakland Tribune said Resolution of Intention, and

Whereas, Said Resolution was published for ten days, describing the proposed changes and designating the limits within which the lots of land to be benefitted should be assessed to pay any damages that might be awarded by reason of said changes, and whereas, a protest filed April 12th, 1897, after notice being given and protestants duly heard, was overruled by the Council June 11th, 1897, and said Resolution of Intention was sustained.

Now, therefore, it is hereby ordered that the grades on said avenue are hereby established at the points hereinafter named and at the elevations above base as hereinafter stated in accordance with the petition filed on January 4th, 1897, of the owners of the majority of the property affected by the proposed changes of grades

13 feet both curbs at a point 100 feet southwesterly from East 1[illegible]th st

9 feet both curbs at the southwestern and northeastern lines of East 18th street

10.5 feet both curbs at the southwestern line of East 19th street

10.8 feet both curbs at the northeastern line of East 19th street

1[illegible] feet both curbs at the southwestern line of East 20th street.

12.8 feet both curbs at the northeastern line of East 20th street

13.5 feet both curbs at the western line of Newton avenue.

Said grades to be on straight lines between the points and elevations hereinabove given.

SECTION II.

Any Ordinance or part of an Ordinance in conflict herewith is hereby repealed.

SECTION III.

This Ordinance shall take effect immediately upon its passage and approval

In Council, Oakland, Cal., June 14, 1897.

Passed to print by the following vote:

Ayes — Messrs. Brosnahan, Cuvellier, Fibush, Girard, Henneberry, Upton and President pro tem Rowe—7

Noes—None

Absent—Earl, Heitmann, Watkinson and President Pringle—4

Attest: J. W. TOMPKINS, City Clerk.
Oakland, June 16th, 1897.

ORDINANCE NO.—An Ordinance to regulate the hiring and use of boats in Lake Merritt and that portion of the estuary of San Antonio or Oakland harbor within the limits of the city of Oakland.

Be it ordained by the Council of the city of Oakland as follows:

SECTION I

It is hereby declared to be unlawful for any boy or girl under sixteen (16) years of age to hire a boat or other water craft, to be used upon the waters of Lake Merritt and that portion of the estuary of San Antonio or Oakland harbor within the limits of the city of Oakland, unless such boy or girl be accompanied by his or her parent or guardian.

SECTION II.

It is hereby declared to be unlawful for any person to rent any boat, or other water craft, to any boy or girl under sixteen years of age to be so used, unless accompanied by such parent or guardian.

SECTION III.

Any person violating any of the provisions of this Ordinance shall be deemed guilty of a misdemeanor, and upon conviction thereof shall be punished by a fine not exceeding twenty ($20.00) dollars; and in case the fine be not paid, the person so fined shall be imprisoned in the City Prison until said fine is satisfied at the rate of one (1) day for every two ($2) dollars of the fine so imposed.

SECTION IV.

This Ordinance shall take effect immediately.

In Council, Oakland, Cal June 7, 1897.

Passed to print by the following vote:

Ayes — Messrs. Brosnahan, Cuvellier, Earl, Fibush, Girard, Heitmann, Henneberry, Rowe, Upton and President Pringle—10.

Noes—None.

Absent—Mr Watkinson—1

Attest. J. W. TOMPKINS, City Clerk.
Oakland, June 10, 1897.

ORDINANCE NO.—An Ordinance authorizing and directing the Board of Public Works to advertise for proposals to do certain public advertising and printing and to enter into a contract for doing the same.

Be it ordained by the Council of the city of Oakland as follows

SECTION I

The Board of Public Works is hereby authorized and directed to advertise for proposals to do all public printing which may come under the direction or order of the City Council of the city of Oakland or any or all of the departments of the city government, and to enter into a contract with the lowest responsible bidder for doing the same for one year commencing July 1, A. D. 1897, and ending June 30th, 1898 The daily newspaper to which said contract is awarded after receiving proposals by the Board of Public Works, and upon entering into a contract and filing a satisfactory bond in due and proper form, shall be the newspaper designated by this Council without further order as the official newspaper of the City Council of the city of Oakland, and the official medium for advertising and publishing all public notices for street work, ordinances, resolutions or other advertisements of the City Council or other departments of the city government of the said city of Oakland.

SECTION II

This Ordinance shall take effect and be in force on and after its approval

In Council, Oakland, Cal June 7th, 1897.

Passed to print by the following vote.

Ayes — Messrs Brosnahan, Cuvellier, Earl, Fibush, Girard, Heitmann, Henneberry, Rowe, Upton and President Pringle—10.

Noes—None.

Absent—Mr. Watkinson.

Attest: J. W. TOMPKINS, City Clerk.
Oakland, June 9th, 1897.

ORDINANCE NO.—An Ordinance appointing Geo H Garthorne a commissioner, vice R G. Graham, in the matter of opening and widening Cypress st. from 8th street to 9th st.

Be it ordained by the Council of the city of Oakland as follows:

SECTION I.

Whereas, R. G. Graham was by Ordinance No. 1795 appointed one of the commissioners to assess benefits and damages and to have general supervision of the proposed opening and widening of Cypress st. bet. 8th st. and 9th st.; and whereas, he declines to serve. Now, therefore, Geo. H. Garthorne is hereby appointed a commissioner to act in place of R. G. Graham in the matter of the proposed opening and widening of said street.

SECTION II.

This Ordinance shall take effect immediately.

In Council, Oakland, Cal , June 14th, 1897.

Passed to print by the following vote.

Ayes — Messrs. Brosnahan, Cuvellier, Earl, Fibush, Girard, Heitmann, Henneberry, Upton, Watkinson and President pro tem Rowe—10.

Noes—None.

Absent—President Pringle—1.

Attest: J. W. TOMPKINS, City Clerk.
Oakland, June 16th, 1897.

LEGAL.

ORDINANCE NO.—An Ordinance to regulate swimming and bathing within the city limits of the city of Oakland.

Be it ordained by the Council of the city of Oakland as follows.

SECTION I.

It shall be unlawful for any person to bathe or swim in the waters of Lake Merritt within the city of Oakland.

SECTION II.

It shall be unlawful for any person to bathe or swim in the waters of the estuary of San Antonio (commonly called Oakland harbor) or any of the waters tributary thereto within the limits of the city of Oakland unless clad in a bathing suit.

SECTION III.

A bathing suit under this Ordinance shall be as follows: For minors under 12 years of age, a pair of trunks reaching from the waist to the thighs. For all persons over 12 years of age, trunks as aforesaid, and a shirt or jersey worn over the trunks and covering all the upper part of the body except the head and arms. Or a combination [illegible] single garment covering the [illegible] the thigh to the neck as [illegible] used may be worn; but all [illegible] made of such material, [illegible] as to leave no suggestion of [illegible] indecent exposure of person.

SECTION IV.

It shall be [illegible] any person to disrobe for the [illegible] of bathing or swimming as aforesaid except under the shelter of a house, tent or shed reasonably protected from observation of the public.

SECTION V.

Any person who violates this Ordinance shall be deemed guilty of a misdemeanor, and upon conviction thereof shall be fined [illegible] not exceeding one hundred dollars, [illegible] in case said fine be not paid, [illegible] person or persons so fined may be imprisoned in the City Prison of the city of Oakland at the rate of one day for each two dollars of the fine so imposed and remaining unpaid.

SECTION VI.

Ordinance No 1772 [illegible] "An Ordinance to regulate swimming and bathing within the city limits of the city of Oakland," and all other Ordinances and parts of Ordinances in conflict with this Ordinance are hereby repealed.

SECTION VII.

This Ordinance shall take effect and be in full force immediately upon its passage and approval

In Council Oakland, Cal., June 7, 1897.

Passed to print by the following vote:

Ayes — Messrs. Brosnahan, Cuvellier, Earl, Fibush, Girard, Henneberry, Rowe, Upton and President Pringle—9.

Noes—None

Absent—Heitmann, Watkinson—2.

Attest: J. W. TOMPKINS, City Clerk.
Oakland, June 10th, 1897.

Notice for sealed proposals to redeem municipal bonds of the city of Oakland. Public notice is hereby given by the Treasurer of the city of Oakland, county of Alameda, State of California, that he has now on hand, in the City Treasury of the said city of Oakland, the sum of ten thousand ($10,000) dollars for the purpose of the redemption of bonds numbers twenty-three to thirty-two (23 to 32), both numbers inclusive, issued in accordance with an act of the Legislature of the State of California, entitled "An Act to provide funds for the city of Oakland," approved March 27th, 1872, which said act may be found on page 590 of the statutes of the State of California for the year 1871-72.

That the said City Treasurer will receive sealed proposals for the surrender of the aforesaid bonds at the rates not exceeding par value.

Said sealed proposals will be received at the office of the said City Treasurer, at the City Hall of the said City of Oakland, county of Alameda, State of California, each day, excepting Sundays and legal holidays, from 9 oclock A. M. until 5 o'clock P. M. from and after May 13th, 1897, up to and including the 21st day of June, A. D. 1897, and said sealed proposals will be opened by the said City Treasurer at his said office at the hour of 12 o'clock noon on the 22nd day of June, 1897, in the presence of the President of the City Council of the said city of Oakland.

And they shall accept the lowest proposals at rates not exceeding par value, as may redeem the greatest number of bonds, until the amount of said $10,000 is exhausted.

Dated Oakland, Cal., May 13th, 1897.

Z. T. GILPIN,
City Treasurer of the city of Oakland, Alameda county, California.

ASSESSOR'S

Notice to Taxpayers!

Oakland, March 1st, 1897.

All Persons, Firms, Companies, Corporations and Associations are required to deliver at the Assessor's office, at the Court House, City of Oakland, County of Alameda, on or before March 15, 1897, a statement under oath of all the property, both real and personal, owned or claimed by him, her or them, or in their possession or held in trust for others, at 12 o'clock meridian on the

First Monday of March, 1897

In accordance with Sec. 3629, Political Code.

Every person who refuses or neglects to furnish the statement as provided for in Section 3629 Political Code becomes liable to a fine of one hundred dollars, and the value fixed by the Assessor on their property must not be reduced by the Board of Equalization.

All persons owning real estate that has been assessed in the wrong name or errors have appeared on their tax bills, are requested to call at the Assessor's office or notify the Assessor by mail on or before March 15th, 1897, so that the proper corrections may be made on the assessment roll for the year 1897.

Assessment blanks may be obtained at the Assessor's office, room one, Court House, or from any Deputy Assessor.

HENRY P. DALTON,
Assessor of Alameda County.
Oakland, California.

Assessor's Poll Tax and Road Poll Tax Notice.

Poll Tax and Road Poll Tax must be paid on demand.

Oakland, March 1st, 1897.

Notice is hereby given that the State Poll Tax and Road Poll Tax for two dollars each for the year 1897, is now due and payable at the Assessor's office, room one, Court House, or to a Deputy Assessor.

Section 3839 of the Political Code reads as follows:

Every male inhabitant of the State over twenty-one and under sixty years of age, except paupers, insane persons and Indians, must annually pay a Poll Tax of two dollars, provided the same be paid between the

First Monday in March and the First Monday in July,

then it shall be three dollars.

Sec. 3846 of the Political Code makes it the duty of the Assessor to "demand Poll Tax of every person liable therefor, and on the neglect or refusal of such person to pay, he must collect by seizure and sale of any personal property owned by such person."

Under Sections 429 to 436 every person who refuses to give his own name or the name of any person in his employ, or who in any manner obstructs the Assessor or any of his deputies in the collection of the State Poll Tax, is guilty of a misdemeanor and liable to a fine of $500 or imprisonment in the County Jail, or both such fine and imprisonment.

Only those persons under twenty-one or over sixty years of age are exempt. Poll tax must be paid on demand.

The same laws apply to the collection of Road Poll Tax as to the collection of State Poll Tax.

HENRY P. DALTON,
Assessor of Alameda County.

Love Wins the Day.

"I shall love her while I live," said handsome Ernest Brown to his old friend, Tom Howard, as they sat smoking and chatting together on the pleasant veranda of Hotel Pleasant View. "I shall love her while I live, Tom, though I may never see her lovely face again."

"Ah, yes, Brown," observed jolly Tom in his roguish, good-natured way, "so I hear, but the all-important point for consideration is, does she love you, my boy? 'There's the rub!' The question before the house is, 'Doth she reciprocate?'"

Brown reflected a moment, gazed vacantly across the beautiful stretch of silver waters known as Crystal Lake, that lay kissing the white-pebbled beach a hundred yards away, and replied:

"I think she does."

"But you're not certain?" suggested Tom, interrogatively.

"Why, no; of course not," Ernest admitted.

"Well, then, there's lots of room and probably plenty of reason for honest doubt in the matter," was Tom's solacing observation.

Ernest glared at his friend reproachfully.

"How clever and sarcastic you are growing, Tom, and how sympathetic you are [illegible]," he retorted, dryly.

"Not [illegible] ever nor sarcastic," corrected [illegible], "simply honest and alive, as of old."

Ernest was silent.

"Am I not right," asked Tom.

"Quite likely you are," said Ernest, "but you'd talk differently if you were in my position."

"Of course, most assuredly," replied Howard, smiling.

A short silence followed. Howard sat abstractedly watching the snowy sails of a little yacht that was gliding slowly along over the tranquil bosom of the liquid plain, in the shadows of the picturesque hilltops on the lake's further shore, but his actual thoughts were divided between the investment of his next year's income and his friend's love affair. Ernest, however, was thinking solely of the latter, when his reverie was suddenly broken by Howard, who inquired, half teasingly:

"Is the lady of your heart's dream pretty, my boy?"

"Not pretty, Tom, but beautiful," Ernest replied, "and as innocent and captivating in her girl-like simplicity as a fairy."

"Whew!" whistled Tom, "had 'soulful eyes,' too, I reckon."

"As soulful as any I have seen," retorted Ernest.

"And dimpled hands, red lips, rosy cheeks, a fine figure, graceful walk, billows of golden-brown tresses, pearly teeth, a soft voice and an angel's disposition—have I omitted anything?—in short, the regulation, patented, self-working, impossible piece of sweetheart machinery set up by nestling poets and out-of-date novelists."

"There now, Tom," said Ernest, "let me have a chance to talk a bit. I love a cultured, flesh-and-blood woman, whose faults—if she has any—are hidden by virtues big and white enough to make me, at least, love her through a lifetime, if I can only win her."

"And you met her here, did you?" said Tom.

"Yes, here on this very veranda, two summers ago, I loved the delightful little creature and was determined to win her the moment I beheld her and she seemed to fancy me. We spent many happy hours together in sweet companionship, like the twin souls that we were. But at last we parted, vowing tender vows of sacred friendship—we were too earnest and prudent to do more—and she passed out of my life like a floating shadow. Seek as I will I can get no trace of her. I visit this place every summer in the almost vain hope that some mystic power in the sacred longing of soul for soul will again draw us together, here where we first met. But if we are doomed never more to meet I shall carry the image of her fair, sweet faces in my heart till I die."

"Say, you ought to take something for that; your bad off," said Tom; "I'd be scared if I was in your fix. Have you consulted a physician?"

"No, but I hope some day to send you to a minister for me," said Ernest, laughing.

"Oh, you do, do you?" was Tom's observation; "not content with doing bad, you desire to do worse. In short, you wish to flop out of the frying pan into the fire and you want me to assist you in making the transit," laughed mischievous Tom. "Just fancy me in the role of a matrimonial assistant!"

"You look able to act the part."

"Thank you, my good boy; but, say, Brown, how did you get yourself into such a fix? I want you to tell me, so that I can point out your case as a 'horrible example' to other young men."

"Well," said Ernest, "it's not a long story and I don't mind telling it."

"Glad the agony's short," interrupted Howard. "I was afraid you were going to give it to me in spasms, on the installment plan."

Ernest brushed the ashes off his cigar, leaned forward in his chair and began:

"Well, the matter is just this: You know that I was left an orphan at 13, that your honored father, as my guardian, handed a snug fortune over to me when I reached my majority two years ago. You also know that I immediately invested several thousand dollars in your father's profitable business and that, having some property in this neighborhood, which I had never seen, I decided to couple business with pleasure by spending my summer vacation at this charming resort. You will remember that I came alone, as you had accepted an invitation to summer at the seashore. Of course you tried to coax me to accompany you but my business interests in this locality demanded my immediate, personal attention. So, putting aside the pleasure of your companionship, I came here alone. This brings me to my story proper."

"That's the introduction, you mean," said Tom. "Now follows 'chapter I, to be continued in our next.'"

Ernest threw away his cigar and continued:

"The very day of my arrival I met Dora Moore. I was sitting on the veranda here, enjoying the cool breeze and the fine scenery when a lovely little fairy in dainty summer attire fluttered softly past me, like an escaped pet bird, bestowing on me one short, coy glance from eyes as melting and tender as a fondled gazelle's."

"Began casting 'pretty eyes' at you right away, did she?"

"No; not a bit of it, Howard. In the words of dear old Goldsmith it was:

"'The bashful maiden's sidelong looks of love;' not a summer girl's flirtation."

"How do you know that?" demanded Tom.

"I found it so when we became acquainted."

"And when did that happen?"

"Half an hour after our eyes first met, the landlord was showing a party of boarders about the country, and Miss Moore and I were in the party, and, of course, mine host introduced us to each other and to the other guests as well. In the course of the trip Miss Moore and I conversed enough to discover a similarity of tastes and sympathies, and, of course, after that we soon became friends."

"Then, I suppose," continued Tom Howard, "it naturally follows that both of you gushing young things fell head over heels in love and that one was afraid to tell it and the other 'darsent,' until finally the girl got disgusted and skipped out for home. Am I right?"

"Well, almost, but not exactly."

"Beg pardon, Brown," said roguish Tom, "I suppose I left out the most important thing to you. Such as the strolls you took beneath the silent, silver moon and stars, whispering 'sweet nothings,' hand in hand; your delightful tete-a-tetes on this veranda, your ramblings o'er the 'vine-clad hills' that border this 'sweet valley;' your sails on yonder 'silver lily pond;' your strolls upon this beach, beside the 'talking waves;' your songs, dances and recitals and chats about favorite authors and plans to reform the 'wicked world'—until it all ended in a 'cruel severance'—a yanking of 'heart from heart' and a return to something nearer your normal condition. Am I right?"

"Yes, if sincerity of spirit be discovered under your guise of humor," said Ernest.

"Well, now, to be frank," said Tom, "why did you love the lady?"

"Because I could not help myself. She seemed like my better self, more gentle and refined."

"Was she big or little, or fat or slim?"

"She was small and prettily formed."

"And babyish, of course?"

"Yes, at times; but she was a woman of excellent mind and firmness of character."

"Could say 'no' in a dozen different ways and still stick to it, could she?"

"I never asked her, Tom."

"Didn't ask? Saw you had no chance and had sense enough to escape the humiliation of a refusal, did you?"

"It wasn't that, Tom."

"Then what was it? Did she have too many other fellows, and were you jealous?"

"No, she gave herself quite up to me."

"Just lacked the natural gift to speak, then, did you?"

"Not much! Did I ever refuse to fight you, Tom, when we were boys?"

"Can't say you did; but what deterred you, anyway?"

"Well, it was just like this," said Ernest, as he "hitched" his chair up closer to his friend's. "She was a plucky little school teacher, struggling hard to educate her younger brother and to support herself and mother. The boy was attending the little academy in which Dora taught, and the mother lived on a small but badly mortgaged farm somewhere down in Indiana. The place was the old homestead, left by Dora's dead father, and the brave girl was trying to redeem it, and at the same time care for her mother and help her brother along in school. Of course, being well to do, I would have gladly shouldered all her little burdens, but as soon as she learned that I was the possessor of a little of this world's goods she made me understand that she preferred to meet her own responsibilities unaided.

"This, of course, shut off all possibilities of my proposing marriage to her, although I loved her and she knew it, and I felt that she loved me. Still, her conduct toward me did not change. It could not, for her every look and action betrayed the secret of her heart and assured me that this beauteous woman loved me as tenderly as I loved her. It was plain that she was sacrificing herself for others. The two weeks she was spending at Hotel Pleasant View was the only vacation she had felt able to enjoy since the death of her father three years before. Gladly would I have taken her to my heart and made a little home nest for both of us and shouldered all her responsibilities. Several times I actually approached the point of a proposal, but she always avoided coming to the point so gently, yet firmly, that I soon saw she did not wish to pain me with a refusal. So I gave up in despair, cut short my vacation and tore myself away."

"And you won't be patched again," put in hearty Tom. "I suppose she was right sorry to see you leave."

"Yes, she said good-bye with tears in her eyes, and I believe I could have kissed her then without the least opposition on her part."

"Why didn't you?"

"Because I was not brute enough to take advantage of that tender soul in an unguarded moment."

"But what became of the lady?"

"I don't know Tom; I've never been able to get track of her any more, though I have sought her ever since, and would go across the earth for a touch of her hand."

"Oh, you poor, poetic fellow! How you must suffer when you take those spells!"

"Were you ever in love, Tom?"

"Many a time."

"Well, didn't you feel the same way?"

"Yes, but I got over it."

"How?"

"By falling in love with some other girl."

"And what did you do then?"

"I repeated the process until the symptoms of the disease disappeared. Hello! What's this—a telegram?"

A boy approached and handed him a message. He opened it and read as follows:

"Chicago, Ill.—To Thomas Howard, Crystal Lake: Company with $500,000 capital being formed to develop recent gas and oil discoveries in Indiana. Rich field. Absolutely safe. Have taken $50,000 worth of stock and can hold $10,000 each for you and Ernest. If satisfactory both of you come to Chicago at once to sign papers and close deal.

"JOHN C. HOWARD."

"Well, it must be a sure thing, or father wouldn't touch it," was Tom's eager comment. "I'm in for it, and off on the afternoon boat. Are you with me?"

"Yes. We have about forty minutes to pack up and catch the boat. I guess I have time to drop in at that jeweler's down yonder by the railroad station and get my ring. I broke it rowing the other day."

Half an hour later the triumphant Tom laughed back from the promenade deck of the departing steamer, as his exasperated friend stood on the dock, luggage in hand, shouting frantically to the captain to let him aboard.

"I'll see you in the sweet by and by, Ernest!" he cried.

"Oh, I'll be over on tomorrow's boat!"

"Yes, but that stock'll all be taken then, my boy," answered Howard, as the boat moved off in earnest.

"I'll just go past and leave my best regards and rarest compliments with that jeweler, anyway," thought Ernest, as he turned his tired footsteps in disappointment toward the little shop near the weather-beaten depot. Near the door of the jeweler's he paused. A woman's gentle hand had touched his arm lightly and her glad yet pleading eyes were looking tenderly up to his, and in the softest, sweetest voice she was saying:

"Oh, Mr. Brown, how delighted I am to see you!" Before him stood Dora Moore, lovelier, it seemed, than ever!

"Don't you remember me, Mr. Brown?" she asked, smilingly. "Ah," she added, teasingly. "I thought you would. Mamma," she said, turning to the pleasant-faced, white-haired lady beside her, "this is Mr. Brown."

"Of whom I've heard you speak?" said Mrs. Moore, with a quiet smile.

"We are on our way to the hotel to spend a month or so for mamma's health," explained Dora.

On the way to the hotel Ernest told the ladies how he had missed his boat, "because kind Providence had blessed Crystal Lake with a small-like jeweler, whose worth was now inestimable.

After supper when Mrs. Moore had retired to her room, Ernest and Dora sat out on the veranda watching the moonlit lake together, in almost the very spot where first they met.

"Let me tell you of our good fortune, Mr. Brown," she said. "Several oil and gas wells have been discovered on our old homestead and we have sold the part of the place on which the wells are located to a big Chicago syndicate. Besides my brother will graduate next year. Then he and mamma, who feels that she cannot part from the old home, will keep house together."

"And what will you do?" asked Ernest.

"I haven't decided yet."

"Dora, dearest one," said Ernest, tenderly, "you know I love you—have loved you all the time—and cannot live without you; now that every barrier is swept away by happy fortune, must we wait longer for the fulfillment of our sacred love?"

And Dora looked trustfully up and placed her hands in his.

A telegram brought Howard back to act as best man at the wedding.—Exchange.

Christian Endeavor Work.

The monthly conference of the Alameda county junior superintendents and junior presidents and secretaries will be held at 3:30 o'clock Monday afternoon in the upper hall of the Y. M. C. A. Special work in connection with the '97 convention to be planned for.

The executive committee of the Alameda county Christian Endeavor Union will meet Monday evening at 7:45 o'clock in the Y. M. C. A. building.

Endeavorers should learn the 121st and the 122d psalm if they have not already done so. President Clark expects to call for the recitation of these psalms during the convention, and asks that all who do not know them learn them immediately.

The reception committee members must plan to attend the mass meeting of the committee at the First Baptist Church, corner of Eddy and Jones streets, San Francisco, Friday evening, June 25th.

Topic for Sunday, June 27th—"How to Get Patience, and Why." (Jas. 5:7-20.) Hints for talks and testimonies from the "Golden Rule." Different forms of patience—in suffering, in waiting, in working. Why is patience necessary to success? How does God cultivate our patience? What can we do to increase our patience? Lessons in patience to be learned from God's works. What will teach us to be patient with others? Patience with ourselves, right and wrong. Counterfeits of patience; when, if ever, does patience cease to be a virtue? Fruits of patience.

The Junior Endeavorers of Oakland have held two rehearsals for the junior rally of Monday, July 12th, to be held in connection with the great convention. The rally is to be held in the Mechanics' Pavilion, and will be presided over by Rev. J. H. Bomberger of Columbiana, Ohio, and will open with a praise service at 2:30 o'clock P. M. A choir composed of Alameda county and San Francisco juniors, conducted by Rev. John Rea, will lead the singing. One of the interesting features of the exercises will be a chorus by a Chinese choir. Mrs. Francis E. Clark will give the address of greeting, and Robert F. Y. Pierce, one of the greatest of chalk talkers, will give an illustrated address on "The Song of the Heart." The principal exercises of the rally, "The Junior Garden," was written by Amos R. Wells of Boston, and will be given by San Francisco juniors, conducted by Miss Myrtle Simpson, junior superintendent of the Golden Gate Christian Endeavor Union. The programme says:

"In this exercise, Christian Endeavor is represented by introducing two children to her Junior Garden. The spade boys march in to spade up the ground; the sowers follow and scatter seed; the rain boys and the sunshine girls come next with their ministries, and a corps of weeders attack the weeds. Then appear a few of the flowers that grow in the garden; in order, lilies, violets, poppies, roses. Finally, in a flower march, the new workers are formally admitted into the Junior Garden."

A few remarks by President Clark, and then adjournment at 4:10 o'clock P. M.

HOW'S THIS!

We offer One Hundred Dollars Reward for any case of Catarrh that cannot be cured by Hall's Catarrh Cure.

F. J. CHENEY & CO., Props., Toledo, O.

We, the undersigned, have known F. J. Cheney for the last 15 years, and believe him perfectly honorable in all business transactions and financially able to carry out any obligations made by their firm.

West & Truax, Wholesale Druggists, Toledo, O.

Walding, Kinnan & Marvin, Wholesale Druggists, Toledo, Ohio.

Hall's Catarrh Cure is taken internally, acting directly upon the blood and mucous surfaces of the system. Price, 75c. per bottle. Sold by all Druggists. Testimonials free.

SWEET THOUGHTS

Are sweeter when flavored by the pure candies made by Lehnhardt. At Lehnhardt's can be found all the latest novelties in confections. Our candies are made of the purest materials and contain no deleterious substances. Broadway, near Fourteenth.

YOUR SUMMER BICYCLE

Needs enameling! We enamel wheels by the baking process for small money. Davis & Forth, 578 San Pablo ave.

MAKE A NEW MAN OF YOU.

Men suffering from excesses and dissipations, or men with jaded brains and nerves, restored to health and the enjoyments of life by Dr. Brown-Sequard's Vitalizing Tablets. Vital forces renewed. A quick and certain cure for nervous debility, lack of energy, premature weakness, loss of memory, lost powers, sleeplessness, fear of failure, desire to be alone, gloomy and sad feelings, and weaknesses peculiar to men—box $1; three for $2.50 by mail, postpaid. Root's Pharmacy, Pacific Coast Agents, Sixth and Howard streets, San Francisco.

THE ANHEUSER-BUSCH SALOON.

At 477 Ninth street, is now directed by Messrs. Fred Bandle and A. Redecker, who have succeeded Messrs. Herbert & Sonderleiter. There may be obtained the clear, creamy beer of the Anheuser-Busch Co. on draught—a marvelous beer, which is famed the world over.

The Hamman departments for ladies and gentlemen at the Piedmont Baths are the most elaborate and luxuriously fitted up of any this side of Chicago. Take Piedmont cars.

THE old man who looks out at the world with clear and healthy eyes cannot help feeling great gratification at the thought that his children and his children's children have inherited from him no weakness nor tendency to disease. The healthy old man is the man who has throughout his life kept his digestion good and his blood pure. Once in a while you find such a man who has never taken any medicine. That man has lived a perfectly natural life. Not one in a thousand does do it. Sometimes very slight indiscretions or carelessness pave the way for serious sickness. The germ theory of disease is well authenticated, and germs are everywhere. This need make no difference to the perfectly healthy man. Germs go through the healthy body without effect. They are hurried along rapidly and thrown off before they have time to develop or increase. Let them once find lodgment or let them find a weak spot, they will develop by the million and the blood will be full of them. Instead of rich, life-giving properties, the blood will be a sluggish, putrid tide of impurity. Instead of giving strength to the tissues, it will force upon them unwholesome and innutritious matter, and the man will lose flesh. The more flesh he loses and the weaker he becomes, the more susceptible he is to disease. His trouble will become complicated and serious consequences will follow. Dr. Pierce's Golden Medical Discovery is the only medicine that absolutely and infallibly cures all blood diseases, and almost all diseases are blood diseases. It isn't a medicine for some one particular so-called disease. It is a medicine for the *whole body*. It forces out all the germs of disease, replaces impurities with rich, red blood, feeds the tissues and makes strong, healthy flesh.

20 Years in Europe and Australia

CONSULTATION FREE!

CONSULTATION FREE!

DR. T. D. HALL'S

Medical and Surgical Institute

838 BROADWAY, Cor. 7th St., Oakland

SPECIALIST.

Is still treating with the greatest success Chronic, Nerve, Blood and Surgical diseases, and diseases of Eye, Ear, Nose, Throat, Lungs, Asthma, etc., and all internal organs.

Special Attention to Diseases of Women.

The doctor has had years of experience in the Hospitals of London and Australia. His success in the quick cure of Female diseases is most wonderful. Get him to cure you.

To Young and Middle-Aged Men.

Lost Manhood, Nervous Debility, Spermatorrhoea, Seminal Losses, Physical Decay, arising from indiscretion, producing sleeplessness, despondency, pimples on the face, aversion to society, easily discouraged, lack of confidence, dull, unfit for study, business or marriage, and finds life a burden, safely, permanently and speedily cured.

Genito-Urinary Surgery.

Gonorrhoea, Gleet, Syphilis, Hydrocele, Varicocele and Strictures radically and safely cured without pain or detention from business. All Sexual deformities and impediments to marriage successfully removed.

Rectal Diseases.

Hemmorrhoids (Piles), Fissure, Fistulae, Prolapsus and Ulcerations cured without detention from business.

Dr. T. D. Hall's Re-invigorator Stops all Losses in 24 hours. Cures Nervous Debility, Wasting Away, Emissions, Impotency, Losses and all weaknesses arising from errors of youth and excesses. $2 per Bottle. 3 Bottles $5. Guaranteed to cure.

Hours: 10 to 12, 2 to 5, 7 to 9. Consultation Free.

Museum of Anatomy open daily. Free to men.

Al Wood & Bros.

Painters and Decorators

SIGN PAINTING

And Window Shades a Specialty.

463 Tenth St

Cancer can be Cured Without Knife, Pain or Attending to Daily Avocations.

Having cured by a simple plaster many people in this city and having their certificates of cure at hand, all of which may be referred to, I will treat any one who has even a show for a cure from 2 to 4 any day by calling at 507 Eighth street, Oakland. This will only last till June 1st, when the remedy goes into the hands of a syndicate. No cure no pay. Remember, I am not a doctor, but have cured over fifty cases, and only make this public because those who have been cured have insisted on it, and even have authorized me to use their names.

H. J. McAVOY,

2 to 4 P. M. 507 Eighth St

IF YOU WISH

To enjoy the day properly you must order your Sunday dinner from

L. C. BEEM,

Row City Market,

S. E. Cor. 12th and Washington Sts.

TELEPHONE 353.

EDUCATIONAL.

AYRES' COLLEGE

325 Montgomery Street, San Francisco

Day and evening sessions; 4 months' course. Individual instruction in Shorthand, Typing, Bookkeeping, Spelling, Punctuation, Telegraphy, etc. Over 250 graduates placed in positions in 1896.

LIFE SCHOLARSHIP $50. Send for catalogue.

MISS HORTON'S SCHOOL.

Corner Twelfth and Filbert streets, Oakland. Twelfth year opened Aug. 3, 1896. Pupils of both sexes. Kindergarten, Primary, Grammar and High School grades. Accredited by the University of California. See or address

SARAH W. HORTON, Principal,

468 Eighteenth Street.

SUMMER and HEALTH RESORTS

HIGHLAND SPRINGS

On the Border of Clear Lake, Lake County, Cal.

New and Commodious Hotel Just Completed

Elegantly-furnished and lighted by electricity. Largest dining room north of San Francisco.

Thousands Cured by the Waters at Highland Springs.

Waters unrivaled in the cure of Dropsy, Rheumatism, Stomach, Liver and Kidney troubles. On sale, bottled and in siphons, corner Thirteenth and Webster streets, Oakland, Cal.

Indorsed by Leading Physicians.

Over thirty kinds of mineral springs. Resident physician. Superb climate. Fine trout streams. Deer and small game plentiful. All kinds of amusements. Mineral baths in variety.

Table Unsurpassed.

Reached by shortest and best stage route into Lake county. Round trip from S. F. via S. F. and N. P. to Hopland, $8; or via S. P. to Calistoga, $9.

Open Every Day in the Year.

Terms reasonable. For further information address J. CRAIG, Highland Springs, Lake Co., Cal.

Or see in S. F. Lee D. Craig, 316 Montgomery street.

Send for illustrated pamphlet.

HOWARD SPRINGS

The Ideal HEALTH AND PLEASURE RESORT

Is most picturesquely situated amidst the pine forests of LAKE COUNTY—the real SWITZERLAND OF AMERICA.

Elevation 2300 feet; no fog or nasty insects; climate perfect. HOWARD Springs is well remembered by thousands who have been cured by its natural hot mineral baths and fine medicinal drinking waters, while it still remains the MECCA for as many rest and pleasure seekers. Excellent hunting and fishing, reliable saddle and driving horses. The place has changed hands, has been renovated and greatly improved.

Accommodations, Table and Service Strictly First Class.

Postoffice and Telephone on premises

Rates $10 and $12. Special terms for families.

Round Trip $10. Tickets at S.F.Co's offices

FOR FURTHER INFORMATION ADDRESS

PROF. JULES HEUGEN, - Manager.

Howard Springs, P. O. Putah, Lake Co. Cal.

PACIFIC

Congress Springs Hotel

Santa Cruz Mountains,

Santa Clara County

Remodeled and Under New Management

Only 3½ Hours from San Francisco

6 Miles from Los Gatos

10 Miles from Santa Clara

12 Miles from San Jose

Address GEO. O. WATKINS, 323 Market St. S. F.

BARTLETT SPRINGS

Addition to Dining Room,

New Hotel Cottages,

Accommodations Greatly Increased

HOTEL AND COTTAGES COMPLETELY renovated. The cuisine is perfect.

Resident Physician. Advice as to Use of Waters Free.

Swimming Tank, Mineral Tub, Vapor and Roman Baths. Competent Masseurs.

Only Resort Keeping Paid Orchestra.

Dancing, Tennis, Bowling, Billiards, Croquet, Handball, Shuffle-boards, Livery and Burros.

Rates—Hotel and Hotel Cottages, $10 to $15 per week; Housekeeping Cottages, $3 to $6 per week.

Call or address BARTLETT SPRINGS CO., 22 Fourth street, S. F., or H. R. WARNER, Bartlett Springs, Lake County, Cal. Pamphlets mailed free.

CAMPERS

GET PARTICULARS AND MAPS OF BEAUTIFUL

MESA GRAND

The new Camping Ground on Russian River in Sonoma County redwoods. Free ground, water and wood. Call or address N. P. C. R. R., 54 Sansome Street, San Francisco, or evenings at 333 O'Farrell St. During June special excursions every Saturday and Sunday via Cazadero route. ROUND TRIP only $1.50.

J. E. LOCKIE, Excursion Manager

NAPA SODA SPRINGS

California's Famous Mountain Spa.

125 Fine Large Rooms.

Hot and Cold Napa Soda Baths.

Sunshine in Every Room.

Running Water and Gas Throughout

Healthful Mineral Water.

Bar, Billiards and Bowling Alley.

Lawn Tennis and Croquet.

Burros to ride.

Address

ANDREW JACKSON

Napa Soda Springs P. O.

Hotel CAPITOLA

3½ miles east of Santa Cruz.

The Seaside Watering place of Central California.

Furnished Cottages, Tent Ground. Climate and scenery unsurpassed. Good bay and river fishing. Address Hepburn & Terry, Lessees of Hotel, or F. Keanier, Supt., Capitola, Cal

Power Motors

ESPECIALLY ADAPTED FOR RUNNING

Coffee Mills

AND FOR OTHER POWER PURPOSES

PRYAL ELECTRIC CO.

966 Broadway

Telephone Main 83

Any Kind of

Flour $1.25 per Sack

—Delivered all over Oakland

J. S. WIXSON

251 B St., Cor. Hollis

TELEPHONE RED 1412.

LISTEN!

If your electric bells or electric gas lighters or burglar alarms are out of order, and you want them fixed swiftly, certainly and cheaply call up or call at the office of the

Electrical Construction & Supply Co.

J. J. HANLON, Manager.

362 NINTH and 1249 BROADWAY. TEL. MAIN 431.

Dashaway Stable!

F. R. WILLIAMSON, Prop.



370 ELEVENTH STREET

Between Franklin and Webster,

OAKLAND, CAL.

Livery, Sale & Boarding Stable

Special Attention Given to Boarders and Country Patrons.

TEL. 643

SADDLE ROCK RESTAURANT

463 Twelfth St.

Continues to be the Leading Restaurant of Oakland. Same Proprietor as of old.

P. KIBICH. TELEPHONE 439.

ADVERTISEMENTS.

DR. TOM SHE BIN.

CHINESE TEA AND HERB Sanitarium. For over 301 years my family have been renowned for the most famous doctors in China.

Tom She Bin has in his possession hundreds of testimonials of those who suffered from chronic diseases and who were cured under the estimated method in constant use in China for over 5,000 years.

All diseases described from the pulse without asking a question.

There are 600 different kinds of herbs that cure 400 kinds of diseases. All persons afflicted with any kind of malady whatsoever invited to call. 615 Kearny st., bet. Sacramento and Commercial sts., San Francisco, Cal., U. S. A.

Dr. Tom She Bin sells Chinese herbs and tea. Sanitarium. Price by week or month. Take herbs once a day, a big ten-ounce bowl, or one package of herbs, seven packages a week. Price, six dollars a week. Two times each day, two ten-ounce bowls, or two packages of herbs. Price, ten dollars a week.

The undersigned, after seven years' suffering, without being able to obtain any relief, resolved to see Dr. Woner, but I did not obtain any help. I then determined to see Dr. Tom She Bin, and in three months I was completely cured. I commenced feeling better soon after commencing his treatment, and I was all cured.

MRS. JENNIE FAUNFERS,

3016 West 7th st., Los Angeles, Cal.

This is to certify that Dr. Tom She Bin has cured me of that dreadful disease known as heart disease, and also of weak lungs. I do make this deposition for the especial benefit of those suffering similar ailments. I must say that I was treated by the best doctor in Chicago, and after I lost all hopes I concluded to come to San Francisco for a change of climate, and immediately I heard of the wonderful cures of Dr. Tom She Bin, so I consulted him, with such good luck that after one month and a half from the time he started to treat my case I felt entirely well.

MRS. E. FRENCH,

609 Thomas Street, Chicago, Ill.

I, the undersigned, do recommend Dr. Tom She Bin as one of the best doctors to cure rheumatism, having been suffering for three years, and also been under the treatment of six skillful doctors for four months without feeling any relief. I determined to set myself under the care of Dr. Tom She Bin, who gave me immediate relief, and in the course of five weeks I was enjoying good health.

PANFILO MURILLO,

Pomona, California.

My son, nine years of age, utterly prostrated with typhoid fever for six weeks, he was under the explicit care of hospital doctors, but without avail. All his body was declared incurable. I heard the name of Doctor Tom She Bin, and at once was induced to see him, and I left my son to his absolute care. Fifteen days after my son was able to play around the yard. I fully believe Doctor Tom She Bin saved my son's life.

CARRIE CONTRERAS,

630 Mission Road, Los Angeles, Cal.

San Francisco, February 14th, 1897.

The undersigned does hereby recommend Dr. Tom She Bin as the only competent doctor. He has cured me entirely from throat disease, which many doctors declared incurable.

J. A. OWENS,

Euclid Block, N. Los Angeles, Cal.

San Francisco, January 31st, 1897.

I, John A. Fohn, do hereby certify that I suffered with piles for over twelve years. Dr. Tom She Bin cured me in very short time.

San Francisco, February 26th, 1897.

I have been suffering under the most dreadful disease for two years past and lost all hopes of recovering, being unable to move for four months. At last I concluded to take Dr. Tom She Bin's Wonderful Chinese herbs, and in six weeks after my health was completely restored.

J. E. MEDRAN,

756 Workmain St., East Los Angeles, Cal.

Montenzuo, Cal., March 1st, 1897.

I write this letter for the benefit of any one who may be in trouble, as I have been. About fourteen years ago I was taken sick. The doctors pronounced it ulceration of the stomach and said it would end in a cancer.

At times I would vomit a black and bloody looking matter, also a great deal of white mucus. The disease would make me very nervous and despondent. At different times during my ailment I would get some relief for a few months, then it would come back as bad or worse than ever. I doctored with several as good doctors as I could find in the East and also here in California, but none of them effected a cure.

I was advised to consult Dr. Tom She Bin, which I did about the 1st of October, 1892.

He said my trouble was the cancer of the stomach. I commenced taking his medicine immediately. For the first three or four months there seemed to be but a very little change. After that time I improved very fast and am now able to do quite a good day's work. I have every reason to believe he has effected a permanent cure for me.

J. L. CARPENTER,

San Francisco, March 2, 1897.

I saw Dr. Tom She Bin's advertisement, I first come up to 615 Kearny street to feel my pulse. He tell me what trouble, I had, was true. I had a pain over my body, and chilly. I put my case to him; first week I take Chinese Herb; one week I was great deal better. I been sick for six years. I go to white physician, cannot do me any good. I take Dr. Tom She Bin's Herbs six week; I was all well. I was cured about one year and never pain again.

MRS. J. SANGALL,

17 Lafayette Place, between Green and Union, Kearny and Dupont, San Francisco, Cal.

San Francisco, March 4th, 1897.

By these presents I do hereby recommend Dr. Tom She Bin as a successful doctor to cure the dreadful disease styled consumption, so common among all classes. He has restored my health in the short term of twenty days, for the trifling amount of $2.50 per day.

Signed, L. C. FLORES,

605 Upper Main St., Los Angeles, Cal.

San Francisco, March 5, 1897.

This is to certify that I have taken treatment from Dr. Tom She Bin for stomach trouble, and was cured in four weeks.

W. J. MORRISON,

1412½ Baker St., San Francisco, Cal.

San Francisco, March 6, 1897.

This is to certify that I have been entirely cured of stomach trouble by Dr. Tom She Bin in two months. I had tried several American physicians and they had failed to cure me.

MABEL BARBARER,

Milpitas, San Jose, Cal.

I have taken treatment for my kidneys, that have bothered me for a long while, and also catarrh of the stomach, and also chronic diarrhoea, and was cured in two weeks by Dr. Tom She Bin, also blood poison in my thumb.

WM. E. BRYAN,

No. 6 Martha place, San Francisco.

San Francisco, March 6, 1897.

I had gravel and kidney trouble four years. My friends sent me to Dr. Tom She Bin. He felt my pulse, and he told me what trouble I had. I put my case in his hands, and took herbs twice a day. In four weeks my troubles were all cured. Now my flesh is all good. The last three or four years I went to white doctors, but never did me any good. Now I have got well and am in good health.

JENS J. JENSEN,

213½ Clara St., San Francisco, Cal.

Geo. Osgoodby, author of the world-famous Murchison letter to Lord Sackville West, the English Ambassador, in 1888, writes concerning Dr. Tom She Bin, now selling Chinese Teas and Herbs at the Sanitarium, 615 Kearny street, San Francisco, Cal., and says:

Pomona, Los Angeles Co., Cal., March 7, 1897.

For the benefit of those who are suffering with chronic diseases, I will say that many years of severe suffering and futile treatment ended in Bright's disease of the kidneys, of which Dr. Tom She Bin completely cured me, after correctly and minutely describing my malady from the pulse without asking a question. He is a medical marvel, and without a peer in his profession. Respectfully,

GEO. OSGOODBY.

San Francisco, March 13th, 1897.

I wish to give my testimony in behalf of Dr. Tom She Bin. It is about two months ago that I fell sick with influenza, being unable to procure no other help than that of domestic remedies. I fell worse and worse, until I was totally paralyzed. I was induced to consult Tom She Bin, and he, by the aid of his wonderful Chinese herbs. I felt somewhat relieved in twenty-four hours, and he agreed to treat me for the sum of two hundred dollars, and now I feel grateful to the doctor for his efforts. Very truly,

HILARIO PRECIADO,

Los Angeles, Cal.

This is to certify that Dr. Tom She Bin cured me of kidney trouble and stricture. Was sick for some time, but found no relief until I tried this doctor. He entirely cured me, and I have not been troubled since.

AL. L. DILLEY,

Care of Wells, Fargo & Co., San Francisco, Cal.

DR. TOM SHE BIN,

615 Kearny St., Bet. Sacramento and Commercial.

SAN FRANCISCO, CAL., U. S. A.

It Is Easy to See

That the Merchants who ADVERTISE do the most Business.

Oakland Tribune.

Keep Track of Society's GOINGS BY READING THE - SATURDAY - TRIBUNE.

VOL. XXXXIII. 24 PAGES--PART I. OAKLAND, CALIFORNIA, SATURDAY EVENING, JUNE 19, 1897. PAGES 1 TO 8. NO. 137

FIGURING ON FIGEL

The Bookkeeper Will Go On the Witness Stand Next Monday.

MUCH EVIDENCE TAKEN TODAY

It Is Now Believed That Norton's Shortage Will Be $50,000.

THE DAY ALONG THE COAST.

An Aged Chinaman Is Cremated in a Fire at Folsom.

By Associated Press to The Tribune.

SAN FRANCISCO, June 19.—The evidence so far introduced at the Hoffman inquest apparently establishes beyond reasonable question the fact that Isaac Hoffman was murdered; but by whom or from what motive there is nothing before the Coroner's jury to show.

When the inquest was resumed this morning, Chief of Police Lees read another of the four statements made by Book-keeper Figel on the day after the tragedy.

It was to he effect that Figel returned to the office on the evening of June 1st at 6:15 o'clock for the purpose of getting a sample bottle of a certain kind of ink. He met Hoffman at the front door of the office and after entering together and talking for a few minutes, Figel left without the ink and hurried to his boat.

When asked whether or not Figel had made any further statements, Chief Lees replied that he had, but positively refused to read or produce them until Figel had told his own story on the stand. Witness was temporarily excused.

Harry H. Hoffman, a cousin of the deceased, told of Isaac Hoffman's dread of a revolver. He once said that he did not know how to fire a gun. If he should shoot at a bird he said it would scare him to death. The witness was to have gone to the country with Isaac Hoffman and his family. They talked the matter over.

"Do you know anything of Hoffman's taking the cash away from Figel?"

"Not much. Mr. Hoffman said to me once that Figel had been reckless and careless; that his books had not been written up and he was not pleased. He said that Figel was running out all the time, and always complaining that he was sick. Hoffman said once that he did not see why the boy should send his father to the store to say that he was sick when he (Hoffman) knew all the time that he was out at the races. Hoffman was in the habit of signing checks in any part of the store.

Mrs. Alexander was called. She last saw her son-in-law alive fifteen months ago.

"Were you and Mr. Hoffman good friends?"

"We haven't spoken to each other for fifteen months."

"Was that because of your disagreement or because of absence?"

"Well, it was because he did not want me to withdraw from the firm."

"But you did draw out?"

"Yes, I did."

"Any trouble about the settlement?"

"None whatever."

"How much have you received?"

"I have received $10,000. I was to have received the first payment of $6,000 three months after the settlement and $1,000 a month thereafter."

"And you always received your money?"

"Always. I received the $6,000 and $1,000 every month since. I received the last payment on the 28th of May. I can prove these facts by the bank."

The witness then said that she had made no threats to sue Hoffman. She had never gone to the bank to injure his character. She had gone to the bank only to transact business. Occasionally she had talked with her daughter about business matters, but beside that she had mentioned her business affairs to no one except Mr. Naphtaly.

Mrs. Alexander was asked to explain why her brother, Mr. Simmon, had written to her daughter the Uncle Jim letters. She said she was sure she did not know why he had done so. She had never told him that attorneys were taking advantage of her. She could not tell why Simmon had referred to her daughter being mistreated.

Isaac G. Ellert, assistant book-keeper for the firm of Hoffman, Rothchild & Co., testified that on May 1st Figel turned the cash over to him at which time he believed the accounts to be straight. Figel owed him $1,000 borrowed money, but that was a personal matter.

Witness [illegible]

tention of calling Figel as the first witness on Monday morning.

NORTON SAID TO BE $50,000 SHORT.

A Surprising Condition of His Affairs Is Now Expected.

By Associated Press to The Tribune.

SAN FRANCISCO, June 19.—On very good authority, it is said that the defalcation of Isaac Norton, the cashier of the Internal Revenue office, who committed suicide, will approximate $50,000.

Special Agent Captain Thrasher, who is making the investigation, will not admit that such is the fact, neither will he deny it. In fact, he is strictly non-commital.

MURDERED BY TWO MASKED MEN.

A Puget Sound Pioneer Found Dead in His Saloon.

By Associated Press to The Tribune.

SEATTLE, Wash., June 19.—Michael J. Lyons, an old-time Puget Sound resident was murdered last night in his saloon and boarding house at Port Blakely, nine miles from Seattle.

Two unknown masked men entered the saloon and attempted to rob the place, but meeting with resistance, each fired, both bullets hitting Lyons, resulting in his death within an hour.

Two longshoremen have been arrested on suspicion of being the murderers.

They gave their names as C. Carlson and Jim Laughlin.

Lyons was 65 years old and leaves several children.

A CHINAMAN CREMATED.

By Associated Press to The Tribune.

SACRAMENTO, Cal., June 19.—Late last night an old Joss house on the outskirts of Folsom was destroyed by fire, cremating an old Chinaman who had occupied one of the rooms for several days. He was too old and infirm to get out of harm's way.

J. B. HARRIS IS DEAD.

By Associated Press to The Tribune.

SACRAMENTO, Cal., June 19.—Junius B. Harris, one of the best known newspaper men of Northern California, who was for nearly twenty years a compositor and afterwards city editor of the Bee, and later one of the publishers of the Daily News and Sunday News, died this morning at Towles, Placer county.

BUILDING AND LOAN.

A Decision That Knocks Out the Association in Kentucky.

By Associated Press to The Tribune.

LOUISVILLE, Ky., June 19.—By a decision of the Appellate Court rendered at Franklin today all the Building and Loan Associations in the State are either knocked out or hopelessly crippled.

The Court holds that the remedial law enacted by the Legislature in 1893 which authorised these associations to charge not exceeding 12 per cent interest, is unconstitutional. It holds that all interest and dues in excess of six per cent are usuries and cannot be charged.

It is held that even the dues are "interest" and that the borrowers who have been paying from 12 to 17 per cent in dues and interest are entitled to recover or be credited with all in excess of six per cent.

The decision will work a great hardship on the people who have their all wrapped up in Building and Loan Associations.

THE SHORT LINE.

Further Efforts to Prevent a Passenger Rate War.

By Associated Press to The Tribune.

CHICAGO, June 19.—Negotiations are in progress today between the interested parties to the Union Pacific Oregon Short Line squable looking toward a settlement of the difficulties which have threatened a serious war in passenger rates in the West.

A conference was held this afternoon between representatives of the Missouri Pacific, Santa Fe, Union Pacific, Oregon Short Line, Rio Grande Western, Burlington and Rock Island roads, the outcome of which is hoped to be an amicable settlement of the interests in dispute.

It is said there is no likelihood of the gateway being again closed to all roads but the Union Pacific, it has been finally decided, that whatever terms are made for one road will apply to others. In other words, the Union Pacific will be treated no better and no worse than all its competitors.

CAR CONSOLIDATION.

Many Millions Change Hands in a Deal at St. Louis.

By Associated Press to The Tribune.

ST. LOUIS, Mo., June 19.—Negotiations for the purchase of the three street car lines, two of which are electric and the other cable, comprising what is known as the Missouri Railroad Company, have been closed. Edward S. Whittaker, president of the Linnell street railway system, and C. D. McClure, one of the heaviest stockholders of the system, are the purchasers. The price paid is between $165 and $170 per share, and several millions of dollars changed hands. It is presumed that the lines will be part of the Linnell system, which nearly covers every section of the city.

JAPAN PROTESTS

The Island Kingdom Complains of Our Proposed Tariff.

SPECIFIC OBJECTIONS ARE MADE

The Senate Puts in a Busy Day Handling the Schedule.

CIVIL SERVICE INVESTIGATIONS

McCord of Arizona on Defense Before the Senate Committee.

By Associated Press to The Tribune.

WASHINGTON, June 19.—The protest made by the Japanese government against the pending tariff bill is formally embodied in a note from Minister Toruhoshi, under date of June 3d.

The protest is couched in the most courteous language, but there is a firmness of tone observable that indicates the remonstrance may be followed by acts of retaliation if disregarded.

The note begins with an apology for expressing an opinion that under ordinary circumstances might be regarded as trenching upon domestic affairs, but cites as a justification the fact that important Japanese interests are involved and that in the opinion of the Minister the proposed increase of duties will injure the United States no less than Japan by retarding the growth of promising commercial relations.

The articles of Japanese production that will be most seriously affected, says the protest, are light-weight silks, silk handkerchiefs, matting, hemp and jute rugs, carpets and tea.

In the case of silks the Minister says the proposed duty will amount to an ad valorem rate of between 95 and 100 per cent, and upon handkerchiefs the duty will be 10 per cent more. These rates, it is stated, are practically prohibitive and bear upon silks peculiar to Japan.

A prosperous business has been built up in Japanese mattings now admitted free and in general use among the poorer classes. The proposed duty, says the Minister, will be so heavy that the trade cannot survive in this article, not now manufactured in the United States. The duty upon hemp, jute rugs and carpets will amount to nearly 80 per cent, and this is another severe blow to Japanese commerce.

As to tea, the Minister says the sudden change of policy of the United States for the importation of a duty from 50 to 100 per cent has awakened in the Japanese mind the gravest fear for the stability of the tea industry, for years in a depressed condition, although furnishing two-thirds of the tea imported into the United States.

The Minister says that, while the imperial government does not share the general belief that this legislation was intended to discriminate against Japanese commerce, it is an unfortunate coincidence that the imports from Japan most injuriously affected are specialties of Japanese production.

In conclusion the Minister says: "As I have had the honor to state the imperial government is far from sharing in a belief for which they find no warrant in the cordial attitude always maintained by the United States toward Japan, but nevertheless they do not think it either wise or prudent to ignore a sentiment when the uncertain circumstances might have a most unfortunate effect upon the relations of the two countries. They hope, moreover, that it will not be forgotten that that this feeling may be attributed in some degree to the fact that no article of American importation to Japan pays at present anything more than a nominal duty and the further circumstances and legislation of Japan has already signified its intention of hereafter levying only moderate imports upon American commerce."

JAPAN AND THE HAWAIIAN TREATY.

Full Accord Demanded to Her Own Rights in the Islands.

By Associated Press to The Tribune.

WASHINGTON, June 19.—The Japanese Minister has filed with the Secretary of State a formal statement of the position of his Government with respect to the proposed annexation of the Hawaiian Islands by the United States.

Although it is officially denied that Japan has protested against the annexation treaty, it is admitted that that Government has represented in the strongest terms its expectation that its treaty rights in Hawaii shall be fully respected in case of annexation.

The letter of the Japanese Minister on this subject will be forwarded to the [illegible]

pals Secretary Sherman, who signed the treaty on behalf of the United States, and Minister Hatch, Lorrin A. Thurston and W. A. Kinney, who signed on behalf of the Island Republic. Those present as witnesses to the agreement were Assistant Secretaries Day, Adee and Cridler of the State Department.

THE DISCUSSION IN THE SENATE.

McEnery of Louisiana Continues to Vote With the Republicans.

By Associated Press to The Tribune.

WASHINGTON, June 19.—In the Senate today the flax schedule of the tariff bill was taken up with little delay, the pending question being on Mr. Allison's motion to amend paragraph 327 relating to thread, twine, etc., made of flax, hemp or ramie, by substituting for this a rate of 4 cents per pound and seven-eighths of a cent additional for each lea in excess of five.

The Senate agreed by a yea and nay vote today to strike out the paragraph in regard to floor matting, the vote being 25 to 22. The effect is to put floor matting on the free list, and is the first important victory for the opposition to the tariff bill.

By a vote of 29 to 28 the Senate struck out the paragraph levying a duty on plain woven fabrics of single jute yarns.

Vest and Jones of Arkansas contested the proposed changes, claiming the rates were excessive, while Allison contended that they were essential as a compensatory duty for the increased rates on the raw material already provided.

Allison's amendment was agreed to by a vote of 26 to 19, McEnery voting with the Republicans.

Allison moved to increase the rates in paragraph 326 relating to yarns, making the rate 7 cents instead of 6 cents a pound on single yarns in the gray not finer than eight lea or number, as proposed in the original Finance Committee amendment, and 30 per cent ad valorem instead of 40 per cent on single yarns finer than eight and not finer than eighty lea in number.

Gray called for an explanation of the increase. He said it would not do for the Republicans to sit still without saying a word, simply because they had the necessary majority.

Seawell of New Jersey said the increase had been depended upon to compensate for the increase in the rate on the raw material demanded by the "Western people."

"Very well," said Mr. Gray, "that is more light than we have heretofore had. Go on."

"That's enough," interjected two or three Republican Senators.

Allison complained that if the Delaware Senator had not received the necessary information it was because he had not listened to what was said. The colloquy continued, bringing out the information that the manufacture of flax yarns had not been profitable in recent years.

Allison said it was the purpose of the committee so to adjust rates as not to throw American laborers out of employment.

The motion to strike out the two paragraphs in regard to burlaps and cloth for cotton bagging was carried by a vote of 31 to 28.

Gray made an argument for free raw material, the necessity for which, he said, was illustrated by the action of the Finance Committee in the case of linen thread. The amendments were agreed to without division.

The committee amendments to flax gill netting were agreed to.

Vest took exception to the increase on floor mattings, saying the duties proposed would range from 40 per cent to 105 wheaeas they had heretofore been free. He moved to strike out the entire section.

Pettigrew said the committee amendments were evidently aimed at the Japanese matting, which could not be produced here. The purpose therefore evidently was to force the patronage of the American linoleum trust for the manufacture of an inferior and different article. This was not an infant industry. This rate was prohibitive and every article affected was one on which the poor classes were especially interested. He supported Pettigrew's amendment as did Jones, (Ark.) and White (Cal.)

Mantle said the exportation of grains and their products to Japan from this country was almost wholly dependent upon the carrying vessels being able to secure return cargoes. These cargoes were largely composed of Japanese mattings. He thought the subject was important to the farmer. He contended that legislation should not be so directed as to affect this growing trade and he had read a recently published letter from J. J. Hill, president of the Great Northern railroad, in support of his proposition.

Jones of Kansas read letters to show that no Minnesota flax had been manufactured in Belfast, saying that the flax was of a poor quality. Replying Mr. Pettigrew said he knew the flax produced in Minnesota to be of the best quality and that the linens exhibited here yesterday were made of flax of the same quality.

On roll call the Senate accepted Mr. Vest's amendment striking out para-

(Continued on page 2.)

You may not get $1000; but you may get $500 or $300 or $200 or $100 or $50, etc.—isn't one of these enough to make you ask for the tea to-day?

STORM STRICKEN

Cyclones, Earthquakes and Other Disturbances of the Elements.

CHICAGO IS IN THE GALE BELT.

Great Havoc Done by the Winds Throughout the Central States.

WARM WEATHER IN KANSAS.

Meteorological Troubles Appear to Be World Wide.

By Associated Press to The Tribune.

CHICAGO, June 19.—The United States Weather Bureau here announced at 2 P. M. today that all conditions are favorable for a destructive storm in the region of which Chicago is the center.

The storm may strike at any point in the menaced territory and may inflict great damage in any locality from Madison to Lafayette, Indiana.

"The conditions which I state," said Prof. Garriott, "apply to Southern Wisconsin, Eastern Iowa, Northern Illinois and Indiana and Southern Michigan. The storm will be sufficiently severe from present indications, for tremendous casualties and great loss of life and property."

The government barometer here at 2 o'clock this afternoon stood at 29.10. This is a lower point than was recorded at St. Louis just previous to the disastrous cyclone of last year. The record at St. Louis just as the storm broke was 29.35.

KILLED BY LIGHTNING.

QUINCY, Ill., June 19.—Two farmers were killed by lightning near Taylor Station, Mo., today.

They were James H. Smith and Samuel H. Hickman. Hickman was in the barn. Smith went to call him to breakfast.

A bolt of lightning struck and killed Smith at the stable door. The same flash fired the barn and it was burned. Hickman was roasted to a crisp and two mules and three horses were destroyed.

While the barn was burning Mrs. Smith and the children rushed out and pulled the body of Smith from the flames.

ANOTHER BOLT FLASHES.

IOWA CITY, Iowa, June 19.—The library building of the Iowa State University was struck by lightning this morning and destroyed by fire. It was a two-story brick, with the library on the second floor and the physical laboratory on the first floor.

The loss is $100,000. Of this $50,000 was in apparatus belonging to the physical laboratory and $32,000 on the building.

The library was the best in the State. Many of the books are out of print and cannot be replaced. The Talbot collection of 500 volumes was about two-thirds destroyed. This collection was exceedingly valuable, many books dating from the beginning of the sixteenth century.

The firemen with difficulty prevented the flames from spreading to the dental building close by. Fireman L. M. Leek was caught under a falling roof and burned to death.

The State carries no insurance on any public buildings. The University authorities have for many years been urging the Legislature to make an appropriation for a fire-proof building.

The State Legislature meets in July and will undoubtedly make a suitable appropriation for replacing the library. The building was an old structure and will probably be replaced with a new fire-proof one.

A TORNADO IN KANSAS.

LARNED, Kas., June 19.—A tornado has swept through the northwestern part of this county and Roselle, a village eighteen miles west of here, was almost completely wiped out of existence, the grain elevators and every house being swept away.

A mile north of Roseville the farm house of Ed Christian was unroofed and one side blown in.

Three miles northeast, barns and out-houses were demolished.

At Burdett not a building escaped uninjured.

James Christian, a farmer, had his foot badly crushed and Ray Bindley was seriously injured by boards flying from a demolished house.

At and near Jetmore the storm did considerable damage to buildings and crops.

HOT WEATHER.

LINCOLN CENTER, Kas., June 19.—The weather throughout this part of the State has been intensely hot since Wednesday, ranging from 1[illegible] to 1[illegible] degrees.

suspended, and little or no street work has been carried on.

AN ELEVATOR DESTROYED.

GREAT BEND, Kas., June 19.—Last night's storm in Central Kansas blew down the grain elevator at Shaffer and three or four small houses in Rush Center and damaged crops.

ON THE BELGIAN COAST.

ANTWERP, June 19.—Seven fishing boats of the Belgian coast have been lost with all their crews, and twenty fishing boats have been lost off Scheveningen on the Dutch coast.

ROTTERDAM FLOODED.

ROTTERDAM, June 19.—The streets of this city have been flooded by a severe storm of rain and wind, which has done much damage to all coast towns. No lives are reported lost.

THE ENGLISH CHANNEL.

DOVER, Eng., June 19.—The storm in the channel continues. A large steamer is reported adrift, and the cross channel boats are greatly delayed.

A CYCLONE IN FRANCE.

PARIS, June 19.—The Gaulois today says that twenty persons were killed and eighty injured in the cyclone which swept over the villages of Bessons, Colombes and Asniers yesterday afternoon.

THE INDIAN EARTHQUAKES.

SIMLA, June 19.—It is announced today that over 6,000 lives have been lost by the earthquake disturbances which have recently visited the province of Assam. A message of condolence has been received from Queen Victoria.

HANNA'S MEN ARE IN FULL CONTROL.

Foraker Is Completely Downed at the Convention at Cleveland.

By Associated Press to The Tribune.

CLEVELAND, O., June 19.—Though the returns at the primaries showed that the Hanna men would control the Republican county convention, the Foraker forces, represented by Mayor McKisson boasted before the convention today that they would be in charge.

The fight was precipitated by the nominations of F. L. Taft, a McKisson man and Judge Francis J. Wing, a Hanna man, for permanent chairman.

The ballot resulted in the overwhelming victory of Wing and the convention thereafter was clearly in control of Hanna.

A resolution was adopted endorsing Hanna for re-election to the United States Senate.

Then the convention settled down to elect seventy-six delegates to the State Convention.

CHICAGO WILL SEND SIX HUNDRED.

The Army of Christian Endeavorers Is Ready to Advance.

By Associated Press to The Tribune.

CHICAGO, June 19.—About 600 Chicagoans will attend the sixteenth annual National Christian Endeavor convention which opens at San Francisco, July 7th.

A majority of them will leave Chicago on June 28th on special trains decorated with banners and bunting.

The train will consume eight days on the trip westward, stops being made at several Colorado resorts.

At Salt Lake three days will be spent and a complimentary concert of 400 voices will be given in the Mormon Tabernacle, the first time it is said that gentiles have been accorded that privilege.

At the conclusion of the Endeavor convention at San Francisco about fifty of the Chicago excursionists will take the Alaska trip and returning visiting Yellowstone Park.

W. H. BRYANT IS ALL RIGHT.

He Has Got Another Wild-Eyed Scheme Now in Sight.

By Associated Press to The Tribune.

DENVER, June 19.—A special to the Times from Montevista, Col., says:

W. H. Bryant, who is reported in Denver as missing with a probability of having been kidnapped, turned up at the Soldiers Home all right about the time he disappeared from the Windsor Hotel, Denver, and is now advertising for a partner to furnish a grub stake and go with him to Arizona to explore the sink of the spring on Catches Pass, also to record and claim a silver lode of fabulous richness which he says he can locate in Arizona.

Bryant is the veteran soldier who claimed to know that Durrant did not commit the murder of which he was found guilty.

Sued for Two Million.

By Associated Press to The Tribune.

INDIANAPOLIS, Ind., June 19.—The State has won in the preliminary proceedings in its suit against the Vandalia Railroad Company. The Attorney-General brought suit for $2,000,000 alleged to be due the school funds under the company's charter. The company demurred. The entire Superior bench sat in the case, overruled the demurrer and held the State's complaint good. The case now comes up on its merits.

SIGHT

M'KINLEY AND CUBA

No Determination Has So Far Reached as to a Policy.

ALARMIST RUMORS ARE DENIED

The Administration Does Not Intend to Act Hastily.

CALHOUN'S REPORT CONSIDERED

General Woodford Is Entrusted With a Delicate Mission.

By Associated Press to The Tribune.

WASHINGTON, June 19.—It can be stated on the best authority that all publications to outline the Cuban policy of President McKinley up to the present time have been in disregard in the fact that the case of the United States Government has not been made up and that even in the discussions of the subject of our relations to Cuba in Cabinet circles, the point has not as yet been reached where it could be said that the Executive had finally determined upon any certain plan of action.

Mr. Calhoun who was the President's special commissioner to visit Cuba and learn the plain truth as to the situation there, is still here in daily conference with Assistant Secretary Day upon the subject of our general relations to the Cuban question as well as upon the Ruiz case in particular, and it is desired that General Woodford also be given an opportunity to confer with Mr. Calhoun.

Therefore, in the course of the next three days, the Minister will come over to Washington from New York and begin a serious study of the history of the present insurrection from its very beginning.

Of this General Woodford knows very little more than the average close reader of the newspaper, and it is of course important that he should have in his possession all the information that is in the State Department.

There is no expectation that General Woodford will start for Madrid, until the expiration of the thirty-day period allowed by the State Department to all United States Ministers upon their appointment within which to study their instructions before going to their posts.

General Woodford's instructions, of course, from the peculiarities of the situation will be much more complex than are usually given to an American Minister.

Not only will he be charged with all the details of the Ruiz case, which in itself, promises to present most formidable legal problems, but he will also take with him all the evidence necessary to establish the losses suffered by United States citizens in Cuba from the continuance of the war, with much other data in support of the suggestion of our Government that it can scarcely continue to countenance a prolongation of present conditions.

Upon the answer returned by the Spanish Government to these representations by General Woodford will depend the course to be followed by the United States.

While perfectly willing to gather all information pertinent to this issue and listen to all proper representations, the Administration is firmly determined not to be unduly hurried in its treatment of the case, realizing that if it should permit itself to be carried away by temporary excitement, mistakes of the gravest character might result that in the end would weaken our position.

BEAVER HILL COAL

Now on hand and for sale by all coal dealers and by the agent, JAMES P. TAYLOR.

BUSWELL'S PURE PAINTS

$1.00 $1.25 $1.50 PER GAL.

BUSWELL PAINT CO.

S. E. cor. 4th and Broadway.

BUTLER'S

3,000,000 Photographs

THREE MILLION CABINET PICTURES is one estimate of the number issued by the photographers on this Coast every year. Of this large number three-fourths are practically thrown away; stood upon some table, dresser or bracket exposed to dust, roughly handled, and in a short time become so ill looking that they are thrown away. Thus are lost pictures that in future years money could not purchase. Be wise in time, preserve these pictures of relatives and dear friends, the cost is small, the after satisfaction very great.

WE HAVE 100 DIFFERENT STYLES

Glass Frame, white and gold mat........ 10c
Glass Frame, black and gold heavy........ 15c
Glass Frame, heavy bevel, gilt or plain.... 25c
Glass Frame heavy bevel, painted flowers 50c, 75c
White Metal Frame, decorated corners...... 25c
White Metal Frame, grape decorations........ 25c
White Metal Frame, Mexican pattern......... 50c
Wooden Frame, ebony engraved.......... 25c
Wooden Frame, oak or bronze.......... 35c
Wooden Frame, California specimens 50c

700 styles of made to order frames can be seen, of every variety of color, finish and material.

White and Gold, Gold, Silver, Oak, Green, Blue, Pink, in fact moulding to suit any taste or pocket, 25c to $6.00.

BRONZE FRAMES

Are now latest fancies. We have some beautiful specimens of the finest.

Single, plain or fancy, $1 to $3 50
Double " " 2 to 4.75
Triple " " 3 to 6 00

Leather and Leatherette

Will always be in style; quite rich and dainty, in dozens of finishes and many colors.

Leatherette .10c, 25c, 50c and 75c
Burnt Leather........ 75c to $3.25
Plain Leather..50c, 75c, $1 to $2 50
Silver mounted Leather, $1 to 7.50

A few plush Frames to be closed out at 75% discount. Will last but a short time.

Open Evenings.

M. S. SMITH & SONS,

Booksellers

Art Dealers Stationers

1164-1168 Broadway.

SOUNDING A FIRE ALARM.

Manager Flemming Makes the Telephone Aid in the Work.

How the Fire Department May Be Summoned in Case of Need.

If the residents of Oakland follow the simple directions laid down by Manager Flemming of the Telephone Company, there will be no more long, weary waiting after a fire breaks out for an alarm to be sent in.

Heretofore, a fire has frequently been able to get well under way before an alarm could be announced. Now, when a fire breaks out, the news giving the exact location of the fire should be telephoned to "central." "Central" will ring up the Fire Department, and in much less time than formerly the alarm will reach the proper quarters.

It is absolutely necessary that the exact location of the fire be given, or "central" will be unable to send in an alarm. By these arrangements, the most prompt fire service can be obtained.

Persons should not telephone a fire unless they know to a certainty where it is located. The person at the telephone should know the number of the house and the name of the street, or the name of the street and the names of the blocks between which the fire is burning. If they do not know these essentials they should not attempt to inform the telephone office of the fire, because guessing on the subject will render Mr. Flemming's force unable to act.

Besides, people should not telephone a fire seen at a distance.

A FATAL WRECK.

By Associated Press to The Tribune.

OMAHA, Neb., June 19.—Engineer Hamilton was killed outright and his fireman was seriously injured by the wreck of the west bound Burlington train No. 11, known as the Iowa local, at Creston, Iowa, early this morning. The train was just moving out of Creston when it ran into an open switch and was ditched.

Brought in Vags.

Deputy Sheriff Quinlin made a round of his district today and brought a number of vagrants in to the County Jail. The Fruitvale territory is yearly infested with tramps during the fruit season, but this year the vags have not been so much in evidence owing to the vigilance of the officers.

Gold to Go.

By Associated Press to The Tribune.

NEW YORK, June 19.—Kidder, Peabody & Company have increased their gold shipments for Tuesday from $500,000 to $750,000. Lazard Freres will ship gold Tuesday.

VOWS TO VICTORIA.

Pledges of Affection to the Venerable Queen of Britain.

AN OUTPOURING IN HER HONOR

Men of Many Climes Band Together to Do Her Honor.

CELEBRATION AT THE CHUTES

An Elaborate Arrangement of the Coming Interesting Events

Californians are joining in the celebration of the diamond jubilee of Queen Victoria which is being celebrated in England and her colonies today. Messages of congratulation to the good Queen will be sent from this coast to far away England.

Britons in this vicinity are celebrating the day at the Chutes in San Francisco with an entertainment that begun this morning and will close Monday night.

The Oaklanders who are taking an active part in the arrangements for today are Hugh Craig, Hugh Hamilton, Alfred Wilkie, J. J. Morris and Dr. H. J. Johes.

This morning was devoted to outdoor sports and games under the directorship of John M Duncan. There were cash prizes and medals and the keenest interest was taken in the contests. The Highland fling, by the Scotchmen, the Irish jig and reel, the sword dance and the Saxton hornpipe were decidedly attractive. The Highland fling, danced by young girls, was very pretty and was warmly applauded. A Punch and Judy show squeaked away during the entire day and recalled pleasant memories of English shows. Although there was a large crowd at the morning entertainment, the attendance increased during the afternoon.

In the Casino at 3 o'clock Wm Greer Harrison delivered the introductory address, which was both eloquent and patriotic.

After a prayer by the Rev John Hemphill, the magnificent jubilee ode was sung, with Mrs. Nellie Flynn-Wratten as soloist. The music had been composed for this celebration by H. J. Stewart and the words were by Geo A. Adams.

The orator of the day, Gen. W. H. L. Barnes, was then introduced. "The old man eloquent" made a splendid address, eulogizing the noble woman who had governed England so well and so wisely for sixty years.

Braham's beautiful recitative and aria "The Death of Nelson" was then excellently rendered by Donald De V. Graham.

Professor Knowlton, read a poem, "Jubilate Dea," which had been composed by Louis Robertson.

The American national anthem, "The Star Spangled Banner," was then sung by Miss Millie Flynn-Wratten and the chorus. Rabbi Jacob Nieto pronounced the benediction, and according to the English custom, the programme closed with the singing of "God Save the Queen."

THIS EVENING.

At 5 o'clock there will be a most interesting programme, consisting of a representation of the entire English Empire. The programme opens with a court minuet danced by English youths and maidens. The remainder of the programme will be as follows:

England—Recital —
(a) Ode to the Queen"......Tennyson
(b) "Charge of the Light Brigade" .... Tennyson
W. H. Campbell.
Scotland—Duet, "Come Under My Plaidie" ....
Mrs Jennie Stewart-Segar and Mr R Howden, in costume.
United States—Original Poem, "Victoria, Empress, Queen." Knowlton
Professor Knowlton
Ireland—"Dear Little Shamrock"..
Miss Mary Sullivan
Wales—song, "The Land of My Fathers" .. .. Tom Evans
India—"Jessie of Lucknow".....Lowell
Miss Elsie A. Duncan
The Colonies—"The Queen's Letter"
Arthur Seymour.

Oxford Minuet, by young English ladies and gentlemen in costume.

This evening the following programme will be presented:

Music by Cassasa's Band; Band Overture, O S C. Pipe Band Pipe Major, I. S. R Tevendale. The band of pipers will perform the following music: "Queen's Jubilee March," "Sweet Maid," "Up She Rises," "McKenzie Highlanders," "Drunken Piper," "Athole Highlanders," "Lord Panmure," "Tullochgorum," "The Queen's Welcome to Deeside."

Exhibition dancing on outside platform.

Sailor's Hornpipe—Mr. Kidd.

Scotch Reel of Tulloch—By winners in day competitions.

Irish Jig and Reel—By winners in day competitions.

Sean Triubhais (Scotch)—By winners in day competitions.

O. S. C. Pipe band.

Regular band and pipe band at intervals throughout the evening.

Continuous animatoscope exhibition all evening, between dances, in Casino.

Highland fling (for men in costume), grand Highland fling; Highland fling, by young ladies; sword dance, sailor's hornpipe, by winner of day prizes.

At 8 o'clock there will be a dance in the Casino and a pyrotechnic display in the open air. Prominent in the display will be set pieces consisting of "British Coat of Arms," "Globe, showing British possessions," "Victoria Cross," "Portrait of the Queen," "The Flags of Britain and United States," "Siege of Gibraltar," "Niagara Falls," "Windsor Castle."

SUNDAY.

At 3 P. M Sunday a prayer and thanksgiving service will be held in Metropolitan Temple. A chorus of 200

was held this afternoon in Berkeley and was attended by a large number of Masons. He was one of the oldest Masons in the State, having been affiliated with the order for thirty-four years. He was 77 years of age at the time of his death. Three years ago he was married to a lady in San Francisco whom he had known for thirty years. Mr. Little was a "forty-niner" and many of the old pioneers attended his funeral.

JAPAN PROTESTS.

(Continued from page 1.)

graph 330 in regard to floor mattings, the vote standing 25 to 22. Messrs Carter and Hansbrough, (straight Republicans), Mantle, Pettigrew and Teller, (Silver Republicans), voted with the Democrats on this motion.

The Senate completed the flax and jute schedule and after passing a bill for a public building at Butte, Montana, to cost $300,000, adjourned until Monday, not being disposed to proceed at once with the wool schedule.

The Senate confirmed the nomination of Stewart L Woodford to be United States Minister to Spain.

CIVIL SERVICE IS UNDER FIRE.

The Senate Committee Endeavoring to Locate the Results.

By Associated Press to The Tribune.

WASHINGTON, June 19.—The Senate Civil Service Committee resumed its hearings today. A letter was read from William B. Prescott, president of the International Typographical Union, in which he stated that the union was not friendly to the application of civil service rules to the Government Printing Office, as had been represented.

"The Union," he said, "after over a year's experience under civil service rules, is not of the opinion that the people's interests are being subserved by their application to the Government Printing Office. Therefore it will exercise its influence to secure their abrogation and have the office placed upon the same basis as the most successful private offices. Briefly, the union is of the opinion that better results will be attained by making foremen responsible for the quality and quantity of the output of their respective departments, investing them with authority to employ help at will and to discharge employes to decrease the force, for incompetency, neglect, violation of office rules, etc."

A joint letter was read from three of the auditors of the Treasury Department, Messrs. Youngblood, Timme and Andrews, urging an amendment to the law permitting auditors to select their own private secretaries.

Henry A. Castle, auditor of the Treasury for the Postoffice Department, appeared in person. Mr. Castle had been Postmaster at St. Paul under the Cleveland Administration, although he was an active Republican. He testified that the law had been faithfully observed with one exception. Mr Castle thought there was great injustice in promotions and reductions at the executive departments in Washington. He said he knew at least 150 cases in his own bureau where Republicans had been reduced or dismissed and Democrats put in their places. He had thought that in Washington the clerks rely more upon political influence to secure promotion than upon their efficiency.

MORE NOMINATIONS BY M'KINLEY.

Two California Appointments Are Sent to the Senate

By Associated Press to The Tribune.

WASHINGTON, June 19.—The President today sent the following nominations to the Senate:

State—Charles L. Cole of Pennsylvania, to be Consul General at Dresden, Saxony, George F Lincoln, Connecticut, Consul at Antwerp, Belgium, Walter Scumann, New York, Consul at Mayence, Germany, Charles E. Turner, Connecticut, Consul General at Ottawa, Canada; Hector D. Castro, New York, Consul General at Rome, Italy; Hilary S. Bruner, Pennsylvania, Consul at St. Etienne, France.

Justice—Addison Davis James, to be District Marshal of Kentucky.

Interior—Thomas A. Roseberry, Register of the Land Office, Susanville, California, Alfred H. Taylor, Receiver of Public Moneys, Susanville, California; Phillip Gallinger, of Washington, Commissioner in and for the District of Alaska.

Treasury—Albert E. White, to be Collector of Internal Revenue for the District of West Virginia.

M'CORD'S CASE IS BEING HEARD.

The Senate Investigating the Case of McCord of Arizona.

By Associated Press to The Tribune.

WASHINGTON, June 19.—The Senate Committee on Territories today continued its investigation of the charges against M. H. McCord, nominee for Governor of Arizona.

R. S. Gardner, the Indian Inspector whose affidavit charged Mr. McCord with an effort to bribe him, was presented and upon examination, stated that what he construed into an effort at bribery had taken place in 1890 in connection with the location of an Indian school at Merrill, Wis. He said that he had stopped Mr. McCord before he had reached the point of an offer of bribery, but that he had construed what was said to him as meaning that an offer of $2,000 was to be made to him to influence his recommendation.

Mr McCord was examined and stated that he had had no such conversation as that referred to by Mr. Gardner.

COURT NEWS

The estate of Dolly S. Webster has been appraised at $9,743 39. It consists of property on Ninth and Tenth avenues, East Oakland, mortgages and twenty-five shares of stock in the California Cotton Mills, the latter being appraised at $40 each.

Andrew C. Jacobson has brought suit against Abner I. Lowell, J. C. Bassett and L. O. Stockman for $53.25 and costs. The plaintiff furnished rock and gravel for a building in Berkeley ordered constructed by the plaintiff, but the work was stopped before he completed the contract. He asks that the property be sold to satisfy his bill.

A deed was placed on record today after having been lost sight of for thirty-eight years. It is dated December 24th, 1859, and conveys to Charles Larouche, from Adelaide Vion, lots 26, 27 and 28, in block 7, the property in question being on the north side of First street, between Broadway and Franklin streets. The lots are described as being located in the "Town of Oakland."

It is acknowledged before George T Knox, who is still in the business in San Francisco.

The deed has been lost for years, and as a consequence a cloud rested upon the title, now in possession of other owners. In 1859, the land brought $1,150, which is probably all it is worth today.

Henry Rogers has resigned as trustee of the estate of Mary E. Brayton and Phebe T Watkins has, by consent, been appointed his successor. The estate is valued at $7,730.

CHARGED WITH MURDER.

A Cyclist's Misadventure That Brought About a Tragedy.

By Associated Press to The Tribune.

CHEYENNE, Wyo., June 19.—Chas. S. Erswell, champion fast bicyclist of Wyoming, has been arrested here charged with the murder of private McCrimness, Eighth Infantry. Tuesday night, while riding on his wheel, Erswell ran into a crowd of nine soldiers, knocking one down.

An altercation followed, in which Erswell shot McCrimness and then escaped to his home. The soldiers followed and battered in the doors and windows of the house.

While thus engaged, Erswell shot private Thomas Mooney. It was believed at the time that the injuries of both men were slight, and Erswell entered an appearance for assault.

Last night McCrimness died from his wound, and Mooney is in a critical condition and will probably die.

A BUST OF BEETHOVEN.

Admirers of the Noted Composer Gather in Force at Chicago.

By Associated Press to The Tribune.

CHICAGO, June 19.—A bronze bust of Beethoven was unveiled in Lincoln Park today in the presence of a large gathering of admirers of the famous composer.

The exercises consisted of selections from Beethoven's works by the German Mannerchor of sixty voices and short speeches by Prof. Carl Wolfsohn, the donor of the monument, and John G Shorthall, formerly president of the Beethoven Society and Park Commissioner.

The statue is three feet in height and is placed on a five foot pedestal of Bedford rain-drop stone. It is different from nearly all Beethoven monuments in that the composer looks upward instead of having his head bowed. The scuptor is Geloil.

A GLUCOSE TRUST.

Sugar Men Have Combined to Handle a New Scheme

By Associated Press to The Tribune

CHICAGO, June 19.—According to brokers and commission me, a glucose trust has been formed. Its existence was suspected two or three weeks ago when the price of the "long sweetening" took an up turn on a totally inactive market. Since then brokers have been kept busy recording the quotations sent them by the refiners.

Conrad H. Mattheson, president of the Chicago Sugar Refining Company, is supposed to be the prime mover in the new trust. Every big glucose factory in the United States except two is said to be included in the combine. Mr. Mattheson refuses to talk on the matter.

SPALDING NOT GUILTY.

The Jury Decides in Favor of the Ex-Bank President.

By Associated Press to The Tribune.

CHICAGO, June 19.—The case of ex-President Chas W. Spalding of the Globe Savings Bank, on trial for embezzlement, was submitted to the jury yesterday. The instructions of the court were considered against Spalding's defense and it was the general opinion in the court room that the jury would return a verdict of guilty.

The jury, however, brought in a verdict finding the defendant not guilty.

COTTON SEED OIL.

By Associated Press to The Tribune.

NEW YORK, June 19.—The Board of Managers of the Joint Traffic Association has rendered an important opinion affecting the rates of refined cotton seed oil.

Heretofore many shippers have bought the crude oil and had it refined in transit thereby securing a considerable advantage in rates.

Hereafter, according to the decision of the boards of managers all forms of cotton seed oil or products which have been refined or converted at intermediate points in transit shall be charged at the full local rates duly established for such intermediate points to final destinations.

strychnine with an egg-nog and giving her the drink. He then committed suicide in the same manner. Neighbors last night found his body in the kitchen and his wife's in the cellar. Gugelheimer was a farmer living six miles from this city, and had formerly been insane.

HIT BY A CAR.

Watchers on a Trestle Run Into by a Train.

By Associated Press to The Tribune.

PEORIA, June 19.—A train of cars was pushed into a large number of people who were standing on the trestles of the Peoria Terminal Railroad watching men drag the river for the body of Willie Mittendorff, aged 6 years, who was drowned last evening.

Nancy Berry, aged 17 years, was run over and horribly mutilated. She will die.

Mrs. Lizzie Kurtz, wife of a carpenter, and her infant babe were among those pushed down by the cars.

With great presence of mind she lay face downward on the trestle and held her babe between the ties while the entire train passed over her. She was rescued from her perilous position in safety just in time, for she was about to drop her babe to the water below.

DAZED BY HER ACT.

The Examination of Mrs. McLellan Will Be Decided on Later.

Mrs. Elizabeth McLellan, charged as an accomplice in the burglary of the Dias house in Elmhurst, on the night of the 5th of June, was brought before Judge E L Lawrence this morning and notified of her privilege to engage legal counsel.

She was taken from the county jail at 9 30 o'clock this morning by Deputy Constable Robinson.

She wept in court and said it all seems a dream to her.

She says she can't tell how it all happened and feels sorry for her husband and children, for she claimed she had a good home.

The date for the preliminary hearing was not set and will be decided on later. It is probable that her brother-in-law, Hugh McLellan, will defend her.

A TAILORING PALACE.

Magnificent New Establishment on Broadway.

Sketch of the Career in Business of Messrs. A. Jacobs and Jules Cohen.

If Oakland ever achieves the true greatness of her destiny it will be through the enterprise of her merchants who, having confidence in the judgment of the public, found large commercial works. In the opening of the magnificent new tailoring establishment of Jacobs & Co on the southwest corner of Thirteenth and Broadway, Oakland has a really made a step forward in the path of the new advance.

It is the best equipped tailoring establishment and the largest as floor area and stock in this city. The store has a splendid window frontage on Broadway and Thirteenth streets, nearly half a block in extent.

The tailoring firm of A Jacobs & Co was established twenty-five years ago by Mr. A Jacobs who as a cutter of years experience had theretofore been well and popularly known in Oakland. Stores were opened on Washington street, between Ninth and Tenth and a patronage began which increased rapidly. Mr. Jacobs while handling a class of goods in range of the man with a modest income, also carries the finest fabrics of Eastern and foreign looms and thus suits every taste. It is unnecessary to add that in the new store a stock greater than ever before will be carried comprising the latest patterns and cloths. Mr Jules Cohen, one of Oakland's popular young men is associated with Mr. Jacobs in the conduct of the business and his uniform courtesy has made him well liked by the patrons. Oakland's leading tailoring establishment is ready for business and an interesting public appreciating first class work and a perfect fit, appreciating good materials leading, intelligent enterprise, will certainly go to the store in Oakland that is first in fit, first in fabric and first in fame born at a great business well conducted, the house of A Jacobs & Co. of whom Oakland is proud.

Crematory Ordinance.

The case of A. Briggs, who was arrested on complaint of the Crematory for gathering garbage within the city limits, has gone over till next Thursday for Judge Allen's decision. The point raised is that the ordinance which gives the Crematory the exclusive right to gather and dispose of garbage does not define a violation of that section of the ordinance relating to the gathering as a misdemeanor and attaches no penalty thereto. The ordinance was drawn up by Mr. Peirsol, then City Attorney, and not by Mr Chapman, as has been stated.

The Stock Market.

By Associated Press to The Tribune.

NEW YORK, June 19.—The stock market opened moderately active and slightly higher for the standard shares, improvements of a small fraction being general with the exception of a few of the low priced shares.

Prices continued to recede during the last hour. Northern Pacific preferred, made the extreme decline in the railway shares, the loss reaching a point. The general market closed heavy and showed slight loss throughout.

Police Notes.

Gim Sen, who was arrested for trying to avoid paying his poll tax by exhibiting a receipt belonging to another Chinaman, has forfeited $5 bail.

John Rice and Tom White, who fought on lower Broadway, will each spend five days in the City Prison.

Stars in Line.

Chief of Police Lloyd has detailed a

The Owl Drug Co.

CUT RATE DRUGGISTS

Tel. Main 309. TENTH AND BROADWAY, OAKLAND.

Prices Talk

We Have the Goods to Back Them Up

Menneus Borated Talcum	15c	Frommer's Malt, all kinds, $1.00 size.	75c
Woodbury's Facial Soap	15c	Lash's Bitters, $1.00 size	75c
Ely's Cream Balm	35c	Peruvian Bitters, $1.00 size	75c
Megrimine	85c	Kendall's Spavin Cure, $1.00 size	75c
King's Discovery, $1.00 size	75c	Shiffman's Asthma Cure, $1.00 size	75c
Pinkham's Blood Purifier	75c	Welch's Grape Juice, $1.00 size	75c
Ozomulsion, $1.00 size	75c	Thompson's Pills, 25c size	2 for 25c
Peptogenic Milk Powder, $1.00 size	75c	Phosphate Soda	1 lb box, 25c
Raymond's Tooth Powder	20c	Wizard Oil, 50c and $1.00 sizes	35-75c
Moth Balls	4 lb, 25c	Stearn's Wine Cod Liver Oil	75c
Damiana Bitters	75c	Hostetter's Bitters	75c
Simmons' Liver Regulator	75c	Pierce's Golden Medical Discovery	75c
Baco Curo	75c	Peptonic Pills, Wyeth's	35-75c
Paine's Celery Compound	60c	Ayer's, Joy's, Hood's Sarsaparillas	65c
Thompson's Dandelion and Celery	60c	Baker's Honduras Sarsaparilla	75c
Scott's Emulsion	40-65c	Cuticura Resolvent, $1.00 size	70c
Baker's Emulsion	75c	Gude's Pepto-Mangan	85c
Listerine, Lambert's	65c	Malted Milk, Hosp. size $3.00	35-75c
Martha Allen's Female Restorative	65c	Pinkham's Compound	65c

A BIG DRIVE An Immense Assortment At Wholesale Prices

Fine French Horn Combs

Goods Delivered Free to All Parts of Oakland, Alameda, Berkeley

THE OWL DRUG CO.—Oakland, San Francisco, Los Angeles

Waverley BICYCLES

New '96 Models

FOR MEN, WOMEN AND CHILDREN

40.00

HIGH GRADE AND FULLY WARRANTED

B. C. LUND, - 14th and Franklin Sts.

A Wall Paper Trust.

By Associated Press to The Tribune.

NEW YORK, June 19.—A convention of wallpaper dealers will be held at Niagara Falls, N. Y., on June 29th. An effort will be made to force the entire retail wallpaper trade of the United States and Canada into the association. It is proposed that the retail dealers form an international organization.

In Trouble Now.

By Associated Press to the Tribune.

ATHOL, Mass, June 19.—Gilbert Peters, a teamster at South Royalston yesterday assaulted Belle Rollins, 7 years old. While he was being tried today word came that the girl was dead. Peters was placed under $10,000 bonds and the hearing was adjourned.

SINGERS and ARTISTS generally are users of *"Browns Bronchial Troches"* for HOARSENESS and THROAT TROUBLES. They afford instant relief.

Market Quotations.

Corrected daily by Hill & Egan, grain and commission brokers, Oakland. June 19, 1897.

CHICAGO MARKET REPORT.

	Open	High	Low.	Close
July Wheat......	68⅝-⅝	68¾-⅞	68¼	68⅝
July Corn	24⅞-25	25⅛	24⅞-25	25-25⅛
July Pork . .	7 32	7 37	7 30-32	7 32

Puts 68⅜ Calls 69¼, Curb 68⅝

NEW YORK STOCKS

	Open.	High.	Low.	Close.
Sugar	124¼	124½	123⅝	123¾
Tobacco	73¼	73¾	73	73
C B & Q	82	82	81½	81⅝
Chicago Gas	90⅜	90⅝	90¼	90¾
Manhattan Con....	88⅛	88½	87⅝	8[illegible]
E G Electric	33	33	33	33
Northwestern . ..	110⅝	110⅝	110¼	110¼
Rock Island	70⅝	70⅝	70⅝	70⅝
St Paul	78⅛	78⅞	78⅝	78⅝
Western Union ...	83⅝	83⅝	83	83¾
Jersey Central	82¼	82½	82⅝	82⅝

SEARING'S FRUITS,

For the best fruits, the freshest and the best variety, go to Searing's, 465 Twelfth.

C. W. Kinsey, Dealer in Fine New and Second-Hand Furniture, Carpets, Ranges, Etc.

"Modern" furniture bought or exchanged. Auction sales on premises. Call and see us. 462-464 Thirteenth street.

Bay City Flour—absolutely pure.

Bankrupt Sale of Household Articles

Half price for all household goods. You should see them. Charles Wellpert, trustee for H. Schellhaas, No. 410 Eleventh street.

Household Articles

Selling very cheap, by order of Charles Wellpert, trustee for H. Schellhaas, No. 410 Eleventh street.

HAMMOCKS!

A hundred kinds, a hundred prices, at Meese's, 1009-1011 Washington st.

We recommend our 25 cent breakfast coffee for strength and that delicious full flavor not usually found in coffees at this price. The New York Tea Co., 469 Broadway, bet Seventh and Eighth. Telephone Black 1062.

GOOD PLUMBING.

THREE LADIES RAN.

Three ladies run over to the Oakland Free Market, Clay, Fifth and Washington streets, to buy fresh country produce, butter, eggs, meat, poultry, game, tinware, spices, fruit, rabbits, fresh vegetables, dry goods, cheese, fancy goods, etc., etc., ad infinitum. The Free Market sells nearly everything you want, and keeps the purest and best. Open Wednesdays and Saturdays.

A POPULAR EXPRESS CO.

The accuracy, safety and promptness of the People's Express Company are attested by prominent merchants and by many others. This company checks baggage at your house to any point on the Southern Pacific system free of all charge. Telephone Main 326. Office, N. E. Cor. Broadway and Ninth streets.

DIED

McHENRY—In this city, June 19, 1897, Mary McHenry, a native of County Clare, Ireland, aged 73 years.

Friends and acquaintances are respectfully invited to attend the funeral from the residence of James McManus, Seventh and Castro streets, Oakland, MONDAY at 8.30 A. M., thence to the Church of the Immaculate Conception, where a solemn requiem mass will be celebrated for the repose of the soul, commencing at 9 A. M. Interment, St Mary's Cemetery, Oakland.

GARDNER—In this city, June 18, 1897, Charlotte N. Gardner, dearly beloved wife of Robert Gardner and mother of Dr. Jerome T. Gardner of Dayton, Nev.; Mrs. Walter F. Dingley of Seattle, Wash; Alfreda L. and Robert Gardner Jr., daughter of the late George F. and Sarah A. Tewksbury of Oxford, Me., a native of Albany, Me., aged 64 years, 3 months and 23 days. (Portland, Me., Providence, R. I., and Seattle, Wash., papers please copy.)

Friends and acquaintances are invited to attend the funeral services SUNDAY, June 20th, at 3 o'clock P. M., from Pilgrim Congregational Church, corner of Fifteenth street and Eighth avenue, East Oakland. Remains will be cremated at Odd Fellows' Cemetery, San Francisco.

STETSON—In this city, June 17, 1897, Benjamin F. Stetson, a native of Oneida county, N. Y., aged 73 years, 4 months and 15 days.

COLES—In this city, June 17, 1897, Ellen Matilda Coles, a native of San Francisco, aged 27 years, 3 months and 12 days.

SMITH—In Fruitvale, June 17, 1897, Louisa Smith, a native of Tennessee, aged 45 years.

REY—In Haywards, Cal., June 17, 1897, Annie Sadie Rey, aged 7 years and 3 months.

TRIBUNE Classified.

RATES FOR TRANSIENT CLASSIFIED

One cent per word for one insertion.
Two cents per word for three insertions.
Two and one-half cents per word for six insertions.
Rate per line one month..............50 cents

SITUATIONS WANTED.
Half a cent per word for one insertion.
One cent per word for three insertions.
Two cents per word for six insertions.
Tribune Publishing Company.
W. E. DARGIE, President.
C. A. DOYLE, Advertising Manager.

PERSONALS.

MRS. BAILEY, formerly of the Palace Cloak House, will be pleased to meet her friends at S Kramer & Co's, ladies' tailors and mfrs. of cloaks, capes and suits, ladies' own material made up, rooms 1 and 2, Golden Gate building 121 Post st., San Francisco

WHAT IS YOUR VOCATION?
HAVE YOU PROSPERED?
WHAT ARE YOUR HOPES?
Mrs. DR. F CLARK will lift the dark veil of your future life, she gives you valuable ADVICE and AID in all affairs of life, of private as well as of business nature, as, for instance, pertaining to Love, Matrimony, Friendship, Business, Law Suits, Contested Wills, Divorce, Damage Suits, Mining.

She discovers lost or stolen property, finds buried treasures, prevents sickness, misfortune; reconciles the separated, thus restoring lost happiness.

Every person is adapted to some particular, business, profession or trade which may justly be termed their true vocation, and yet more than half of you are fighting against an unknown fate for fame, fortune and position which you do not and cannot obtain until you find your true vocation. Hours, 9 to 6 daily. Send stamp for circular and special terms MRS. DR. F. CLARK, 1206 Market, S F.

NOTICE is hereby given that my wife Mrs. Sadie Sauer, having without cause or reason left my bed and board, I will not be responsible for any debts she may contract. Dated June 15, 1897.
J M SAUER.

MRS. A. INGRAM, Spiritual Medium, Magnetic Healer, diagnoses diseases without asking questions or with lock of hair, psychometric, articles read, sittings daily Residence, 1524½ New Broadway, Oakland Cal

LADIES' TAILOR MADE Shirts and Jackets, $5, fur and sealette capes made over and re-lined Mrs. Benson, rooms 62-63, Macdonough building.

FORTUNE TELLING, 25c; 519 Sixteenth street; ladies only, hours 2 to 8 P. M.

BUSINESS PERSONALS.

FURNITURE WANTED—We will give you more cash for your furniture and household goods than you can get anywhere. J A Munro & Co., 1517-19 Park st, Alameda, general auctioneers, Tel. Red 422.

ATTORNEYS.

BROOKS & HARGIS, Attorneys-at-Law, Parrott bldg., San Francisco. Telephone Jessie 601.

PHIL M. WALSH, Attorney-at-Law, City Justices' Court building, S. E. cor. Broadway and Eighth sts.

J. B. BARBER, Attorney, Notary; 906 Broadway, Tel. 1058 Main, State and Federal courts.

GEORGE W LANGAN, Attorney and Counselor-at-Law, Livermore, Cal., practices in all courts.

BEN F. WOOLNER, Attorney and Counselor-at-Law and Notary Public. 1002½ Broadway, rooms 7 and 8.

CLINTON G DODGE, rooms 15 and 16, 908 Broadway.

FOX & GRAY, Attorneys-at-Law, Pacific Mutual building, entrance 6, fourth floor, San Francisco

FRICK & GOODCELL, Attorneys-at-Law, Blake & Moffitt building, rooms 49-53.

GEORGE E DE GOLIA, 967 Broadway, northeast corner of Ninth st., Oakland, room 2, telephone No 38.

JOHNSON & SHAW, Law Office, 921 Broadway, rooms 2, 3 and 5.

MELVIN C CHAPMAN, Attorney-at-Law, 967 Broadway, Oakland, Cal, rooms 3, 4 and 5.

SNOOK & CHURCH, Attorneys-at-Law, room 8, District Attorney's office, Court House.

NYE & KINSELL, Attorneys-at-Law, 961 Broadway.

R M FITZGERALD, Attorney-at-Law, 854½ Broadway rooms 1 and 2, Oakland

SAMUEL BELL McKEE JR, Attorney-at-Law, 957 Broadway, Oakland, Cal.

OAKLAND BICYCLE DEALERS

B. C. LUND, corner of Fourteenth and Franklin, Thistle cycles, expert repairing.

WOLFF AMERICAN high art cycles, first class repairing. Starratt Bros., 422 Twelfth st.

'97 HUMBERS—Come and see them. 300 San Pablo ave. F. C Hoag.

PHYSICIANS.

DR. J. H JOSSELYN, the great specialist, still offers his valuable services to the unfortunate With a mind matured and enriched by studies of an advanced order, there is hardly a disease in the catalogue of human ills he cannot treat to a perfect cure Ladies, he is always ready to assit you His knowledge has been strengthened by extensive experience. No case peculiar to your delicate organism is beyond his sure control. His female monthly remedies are sure and safe in their effects. His tried and valuable remedies for lost manhood are never failing in their action, and are warranted for both young and old. He excels all others in the cure of private diseases. Over 50 years of practice enables him to warrant a cure in all cases. Consultation parlors, 806 Market street, rooms 11 and 12, San Francisco.

WANTED—MISCELLANEOUS.

FURNISHED ROOMS TO RENT.

A TENANT wanted for two or three furnished rooms for complete housekeeping, at a reasonable price; sun all day. 1011 Webster st.

VICTORIA—Nice sunny suites for light housekeeping, with bath and laundry free, and also single rooms for gentlemen; rent reasonable.

TWO OR THREE pleasant rooms, furnished for housekeeping, desirable location. 870 Castro st., cor. Eighth.

COLUSA HOUSE—Furnished rooms for housekeeping; sunny and central, gas stove and all modern conveniences; no children. 1010½ Washington st.

FOR RENT—Four handsomely furnished, sunny rooms, with a nice parlor, piano, library, etc.; convenient to local and electric cars, rent reasonable, club or party of gentlemen. Call 224 Filbert st., Oakland

TWO ROOMS, furnished, for housekeeping, price reasonable. 586 Twenty-second st.

TO LET—Furnished rooms, very desirable 1406 Alice st., Oakland

TO LET—Furnished housekeeping rooms, also nice furnished rooms for gentlemen, very reasonable rent 869 Washington

TWO nice sunny furnished rooms for rent, terms reasonable, gentlemen only. Apply 1059 Clay st., near 12th st
532 California street, corner Webb.

FURNISHED ROOMS—Inquire at 320 Fourteenth st.

TO LET—At 864 Franklin st, near Seventh, two neatly furnished rooms, rent reasonable

PLEASANT furnished rooms for housekeeping, desirable location, rent reasonable 217 Ninth st.

FOR RENT—Furnished rooms for housekeeping, also furnished or unfurnished flat of 19 rooms. Apply 421 Sixth st.

TO LET—Furnished housekeeping rooms, also nice furnished rooms for gentlemen, very reasonable rent. 869 Washington.

TO LET—Large furnished side room, bath, fire, running water; in private family; two blocks from Washington st.; rent $6; gentlemen only. 616 Eighth st.

THE VICTORIA—Nice sunny suites for light housekeeping: Bath and laundry free. Nice sunny rooms for gentlemen. Rents reasonable. 981½ Clay st.

TRUNKS MOVED, 25c. each. 424 Tenth st.

UNFURNISHED ROOMS TO LET.

SUNNY SUIT of rooms to let, suitable for office purposes, at Abrahamson Bros, southeast corner Thirteenth and Washington streets.

ROOMS AND BOARDING.

AT "THE COLEMAN," 566 Eleventh st., double parlors on second floor, sunny all day, nicely furnished; with board, also single rooms.

FIRST CLASS rooms and board in a private family, near narrow gauge depot; terms reasonable. Call 368 Twelfth st.

SUNNY ROOMS with board, in private family; terms reasonable; references. 524 Twenty-third near Telegraph ave.

FURNISHED ROOMS with board at 320 Fourteenth st.

PLEASANT HOME, near business center; sunny rooms, pleasant grounds and excellent table. 156 E. 12th st., cor. 2d ave.

HOUSES TO LET.

TO LET—$8; house of four rooms, cheapest in Oakland. Apply on premises, 822 Twenty-second st., or owner, 1465 West st, corner Twentieth.

HOUSES FOR SALE.

$1600—A Bargain; $300 cash, mortgage $800; 4-roomed cottage and bath; lot 25x100, N. side of 16th st, bet. 24th and 25th ave., E. Oakland. Within one block of electric cars; sewer connections and water. InquireJ. S. Riley, No 904 Broadway, room 47, or res. cor. Fruitvale ave and 14th st., Fruitvale.

FOR SALE at a bargain, a five room house with lot 60x150 ft.; street work all done; good location and within five minutes' walk from local trains; price $1,200. Apply to Albert Schmidt, 620 East 12th st., East Oakland.

HALLS TO LET.

GRAND ARMY HALL to let. Apply 1116 Broadway.

OFFICE TO RENT.

SUNNY FRONT OFFICE—First floor, Brown Building, 478½ Tenth.

FLATS TO RENT.

$17—FOR RENT, cheap, a bargain, elegant location, lower part of house, five rooms, modern, small family wanted, references exchenged No 862 Oak st., bet 7th and 8th st. Apply on premises.

TO LET—Upper floor; three large, clean, sunny furnished housekeeping rooms, central, $20; responsible adults. 615 Fifteenth st.

TO LET—Upper flat, seven rooms, bath, washtubs, two entrances, suitable for one or two families. Southeast corner Seventh and Webster sts.

TO LET—Upper floor, three large, clean, sunny, furnished housekeeping rooms; central, $20, responsible adults. 615 Fifteenth st.

TWO NEW FLATS, six and seven rooms, for rent, Eighth and Madison, opposite park. Apply 155 Eighth.

HOUSEHOLD GOODS FOR SALE.

ON ACCOUNT of removal to San Francisco, I will dispose of my furniture, carpets and kitchen utensils at a very reasonable figure. Mrs. F. Cahn, 722 Tenth st.

MUSICAL.

PRIVATE TUITION in painting; lessons on piano or organ, by an experienced teacher. 569 Eighteenth st.

B. C. BALDWIN, teacher of banjo, mandolin and guitar, 4 lessons, 1 per week, $4, 8 lessons, 2 per week, $6, instruments furnished pupils free to take home. Studio, 476 Thirteenth st., cor. Washington, room 2.

PROF FRANK PALMER, mandolin, guitar and banjo, 4 lessons, 1 per week, $1; $8 lessons, 2 per week, $6; instruments furnished pupils free to take home. di...

SITUATIONS WANTED FEMALE.

SITUATION WANTED by a first class cook to do general housework. Apply 811 Thirty first st., near San Pablo ave.

MRS. HAROLD'S Employment Bureau, 515 Eighth street, furnishes first-class help of all nationalities at short notice.

A SWEDISH GIRL wants place as cook in Oakland, good references. Address 715 Jefferson st., Oakland.

A GOOD COOK wants situation; first class references, no objection to small distance in country. Apply 955 Twenty-fourth st, west.

A REFINED, well educated young lady desires position as companion in nice family, comfortable home more than remuneration, references exchanged. Address box 17, Evening Post office, San Francisco.

EMPLOYMENT OFFICE—Mrs. Catten, 526 Eighth st., near Clay, German, Scandinavian, all nationalities; referenced cooks, nurses, second girls, coachmen, gardeners, etc. Tel. 2291-black.

A GERMAN girl wishes situation to do upstairs work or as nurse girl. Call at 363 Ninth street.

LADY would like to do plain sewing or help with dressmaking. 866 Isabella st.

LADY of experience wants the care of children at her home, 1020 Linden st., cor 24th.

WOMAN wants a situation as cook or general house work, best references. Call 816 Kirkham st.

FEMALE HELP WANTED.

WANTED AT ONCE—Experienced saleslady for fancy dry goods, country position. Flood bldg, room 81. San Francisco

SITUATIONS WANTED--MALE.

A JAPANESE BOY wants a situation so that he can attend school Address S. T, 517 Seventh st.

GARDENER—Single, steady man, German, experienced in green houses, understands care of fruit trees and vegetables, also care of horses wishes situation in private place, well recommended. Address Gardener, 303 Third st, San Francisco

MAN and wife would like position to care for residence during absence of owners. References given Address room 17, 542 Seventeenth street.

MALE HELP WANTED.

DETECTIVE—We want a man in every locality to act as private detective under instructions; experience unnecessary. Address Co-operative Detective Agency, Nashville, Tenn.

AGENTS WANTED.

AGENT for telephone tablet, wonderful sprinkler, bicycle specialties; pays $5,000 yearly, enclose stamp. Victory Mfg. Co, Cleveland, O.

DENTISTS.

OHIO DENTAL PARLORS—Extracting, 25c and 50c, filling, 50c up, crowns, $3 up. 906 Market st, S. F.

S. A. HACKETT, D. D S, removed to 1168 Washington st., S E cor of 14th.

DR CHAS P. EVERTS, Dentist, 26 Montgomery st, San Francisco, rooms 1, 2, 3, office hours 9 to 12 A. M. and 1 to 5 P. M.

DR W E. TAYLOR, Dentist, Central Bank building rooms 201-224, hours 9-12 and 1-5, Tel. 1331 Red.

J. M DUNN, D. D S., 1155 Broadway, rooms 27, 28, 29, office hours 9 A. M. to 5 P. M.

FULL SET OF TEETH, $7, warranted 5 years, painless extraction; see our new combination plate, thinnest, lightest, coolest plate made, warranted 10 years, fillings 50c, crowns $3 50. Chicago Dental Parlors, 21 Sixth st., San Francisco.

CITY REAL ESTATE.

CHOICE LOTS for sale, beautifully located in Keller's Rose Park, Piedmont and Monte Vista aves, near St. Mary's College, close to three lines of electric cars one passing property, lots 40 and 50 feet front by 100 deep, all improved with choice fruit and shade trees, good drainage, terms to suit. Apply to P. J. Keller, florist, 512 Seventh st., or on premises.

$750 CASH and assume $1,600 bank mortgage, will take eight room house, windmill and tank, lot 45x135, center of Oakland C K. King, 902 Broadway.

2½ ACRES garden land, San Pablo, $350 See C K King 902 Broadway, Oakland

GREAT CHANCE—For sixty days only, you can buy a beautiful lot in the Jones tract, in the best part of Elmhurst, cement sidewalks, graded streets, city water; very low prices, $5 and $10 per month, without interest or taxes Every house built on this property rents at once, houses built on easy terms See owner, A Jones, Elmhurst, or L L M Salsbury, agent Elhmurst Land Co., 465 Ninth st.

SNAP—$7 per foot, worth $15, beautiful lot, 44x100, Clinton Mound tract, right in town, 12 min from Broadway, charming view, healthy location, 2 min from electrics, must sell, owner going East. Address T Ellis, this office

FOR SALE MISCELLANEOUS.

FOR SALE—A good business opportunity, purchaser must have $300 can double his money, in Oakland and San Francisco; full investigation solicited, must be sold this week on account of owner leaving city, a golden opportunity to a good rustler. Call at this office between the hours of 7 and 8 P. M. and see owner.

CALIGRAPH TYPEWRITER in first class condition, perfect alignment, price with oak table, $35 Write or call 1542 Everett st, Alameda Tel South 492.

SALE continues at Schellhaas' store, by order Chas Wollpert, trustee, a fair assortment of household goods at your own price, stoves, tinware, crockery and all articles must be turned into cash, now is your chance. 408 Eleventh st.

FOR SALE—A good saddle horse. Apply at 618 Chestnut st.

FOR SALE—Top surrey in first class condition, bargain, $75 At coal yard, Twenty-first and Adeline sts

SECOND HAND PLANKING and firewood for sale cheap at the Eighth st. bridge.

FRESH DURHAM COW with calf for sale. Enquire A. H. Banerle, 474 Grant ave., east of Telegraph ave., Temescal.

FOR SALE.—Top surrey in first class condition. Bargain—$75. At coal yard, Twenty-first and Adeline streets.

FOR RENT CHEAP.—Two tents, 12x12, 607 Park avenue. East Oakland.

FOR SALE—Second-hand coffee mills, counter, and platform scales, safe, store trucks, show cases, National Cash Register, etc. Livingston Broeft, 842 Broadway.

REAL ESTATE.

PROPERTY FOR SALE
—by—
WILLIAM J. DINGEE.

$900—Choice building lot in Fruitvale 50x176 feet, situated on East 15th st. near Adeline st.; five minutes' walk to Twenty-third ave. station. WILLIAM J. DINGEE, 460-462 Eighth st.

$800—Fruitvale building lot, a prominent corner 72x114, short distance from Fruitvale station, offer solicited. WILLIAM J. DINGEE, 460-462 Eighth st., Oakland.

$500 to $1,000—Fine lots on Fruitvale ave.; tract now being subdivided, any size frontage can be obtained, special inducements and easy terms to those wishing to build. WILLIAM J. DINGEE, 460-462 Eighth st.

$2,500—A bargain; on Peralta st.; modern seven room, two story house, with 45 foot lot. WILLIAM J. DINGEE, 460 Eighth st.

$15,000—An elegant suburban residence to exchange, delightfully situated at Claremont; five acres, handsomely improved, one of the show places of the county, fine house of ten large rooms stable, green houses, servants' quarters, beautiful running creek fruit trees, etc; send for particulars William J. Dingee, 460-462 Eighth st., Oakland.

$450—The best bargain in Oakland; lot 25x125; Filbert st near Eighteenth st; street work all done; reduced from $800; easy terms WILLIAM J. DINGEE, 460-462 Eighth st.

$1,250—Modern cottage at Fruitvale; five rooms and bath, lot 50x142, situated on north side Lynde st. near Fruitvale avenue. WILLIAM J. DINGEE, 460-462 Eighth st.

$4,000—Modern residence, seven rooms and bath, very desirable location in East Oakland, lot 50x180, being one of the best corners on Sixth ave, fine neighborhood. WILLIAM J. DINGEE, 460-462 Eighth st., Oakland.

$3,500—Very desirable home in Highland Park, new modern seven room cottage, built in latest style, large grounds 70x140 must be sold WILLIAM J. DINGEE, 460-462 Eighth st, Oakland.

$5,000—An elegant new home, corner 12th and Magnolia sts, must be seen to be appreciated, easy terms WILLIAM J DINGEE, 450-462 Eighth st., Oakland.

LAYMANCE
REAL ESTATE AND INVESTMENT CO.
466 EIGHTH STREET.

An Unusual Bargain—A fine building lot on the west side of Telegraph ave, formerly worth $60 per foot, can be bought for less than $35, size to suit buyer; a special opportunity.
$1,500—A neat cottage, 6 rooms and bath, on 20th st. near West, rents $14; sunny and pleasant home.
$7,000—An elegant new two story residence, just completed, containing 11 rooms and bath, finished and completed with every modern convenience, exceptional location, constructed for a home; if not sold by July 1st will be withdrawn from market; five blocks of 14th and Washington sts.
$1,400—Cottage renting for $18 per month on Webster st. near 10th, lot 25x75, make an offer, being sold to close estate.
Business Property Investment—S W. cor. 10th and Webster sts, size 50x75, appraised value, $4,250, make an offer, as the estate must be closed.
$4,750—Just completed; new two story colonial style residence, 7 rooms and bath, beautifully situated on Linden st. bet. 14th and 16th; do not fail to see this house even if you are thinking of building your own home, as everything is the latest
$1,100—Chestnut st, lot, 36x125, beautifully situated, close in and a bargain.
$1,100—Lot 32d st, 40x140, bet. Grove and Telegraph ave.
$1,400—Neat cottage on Harrison st. below 7th Always rented.
$1,300—Neat cottage on 8th st.; corner lot; always rented.
$3,100—$800 cash, $20 per month; special bargain; worth $3,800, modern cottage, 4 rooms, on 12th ave close to Brooklyn station, and will in the future be business property.
Special Installment Purchase—$1 250, read this, two story residence, building cost $2 000, lot 40x100, Highland Park, rents $12, only $350 cash, balance on mortgage of $900, which was an original loan of $2 000.
$950—A new cottage of 4 rooms and bath on Peralta st. near 14th, a bargain.
$3,500—Two story residence, 8 rooms, north side of 10th st bet. Market and Castro, a central location, adjoining nice improvements, will bear investigation
$1,250—Mortgage $900, only $350 cash, two story house, 5 rooms and bath, at 21st and Market sts., rents $10 per month.

EXCHANGES.
$2,500—Pasadena residence clear for Oakland home and assume mortgage.
$3,000—Los Angeles cottage for same value in West Oakland.
$6,000—East Oakland residence, 11 rooms, for San Francisco home, and assume mortgage.
$3,500—Central Oakland cottage for choice located lot or cottage in San Francisco.
$4,000—Choice Berkeley cottage for centrally located Oakland home and pay $2,500 difference
$4,000—Modern central Oakland residence to exchange for income flats; pay difference.
$3,500—San Jose cottage, rents $15, for Oakland home and pay difference
$7,000—Alameda 10 room residence, completely furnished rents $60, mortgage $3,000, equity for Southern Cal home
$5,000—Mortgage $2 000, rents $30, San Francisco flats, equity for Los Angeles or Oakland home
$12,000—Bank mortgage $5,000; elegant 12 room residence, Oakland; equity for Berkeley or East Oakland property.
Call or write for information.

LAYMANCE
REAL ESTATE AND INVESTMENT CO.
466 EIGHTH STREET.

FOR EXCHANGE.

PIANO LESSONS wanted by first class dressmaker in exchange. Music, station B East Oakland

COMPETENT TEACHER will give piano lessons in exchange for thorough instruction in bookkeeping Louise Gerlach, Twenty-third ave Postoffice, East Oakland.

FOR SALE OR EXCHANGE—In Auburn, county seat of Placer county, the great health resort, 12 acres, 6 in fruit in full bearing, all varieties of small fruits, also good house, 8 rooms, 3 blocks from depot, shipping houses, etc, 5 hours from San Francisco, 4 trains to Sacramento daily, will exchange for city property, price $6,000 in exchange, reduction for cash. Address L. R. Cook...

REAL ESTATE

FOR SALE.

Modern house, seven rooms and bath; lot 40x115; a bargain, price $2,600, cost $3,250 to build; terms to suit.

Modern cottage, five rooms and bath; corner lot 100x150; worth $3,000; will sell for $2,000; an unequalled chance to get a good home.

A bargain in lots; only a few left; at the very low figure of $100 each, for cash.

—Apply to—
S. S. AUSTIN, - 1101 Twenty-third Ave.,
EAST OAKLAND.

BENHAM & THOMAS.
LIST OF BARGAINS.

$250—Fine lot, Golden Gate; easy terms.
$500—50 foot lot, well located.
$1 000—Two choice lots in Stockton.
$1,200—Modern cottage, large lot, Golden Gate
$1,800—New cottage, E. 19th st.; large lot.
$3 000—Seven room cottage and barn, East Oakland.
$2 000—Two story house, five rooms, E. 17th street.
$2 500—Five room modern cottage, near business corner.
$3 500—Five room cottage and stable, large lot, 11th ave.
$6 500—Ten room modern house, adjoining business property.
$1,500—Five room house, 12th ave.; business property
$1,750—Five room modern cottage, 13th ave.

DESIRABLE PROPERTIES FOR EXCHANGE.
$3 800—Clear ranch, 160 acres, Missouri.
$1,000—Five lots, Wichita, Kansas; clear.
$1,000—Block, 12 lots, Acton, Los Angeles county
$4,000—125 acres, Howell Mt.
$5 000—Choice ten acre tract, Pasadena; clear.
$2,500—106 acres, Ben Lomond; clear.
$16,000—183 acres, near Concord; improved.
$1,250—30 acres, Santa Cruz Mts, clear.
$2,400—160 acres, Tehama county.
$1,750—Four acres, improved, near Los Gatos.
$2,500—Fifty acres, orange land, Palermo.
$10,000—725 acres orange, alfalfa and grain and pasture land, plenty of timber, well watered and in irrigation district, good buildings, Yuba county, five miles from railroad, can be subdivided; this is a great bargain, will be sold or exchanged for Oakland or S F. property.
$4,500—480 acres, stock and hog ranch.
$4,000—460 acres stock and wood ranch.
For Rent—Furnished house, six rooms and bath, near Broadway, $40, with piano.

BENHAM & THOMAS.

Some choice bargains in Oakland properties will be announced here in a few days by
E. W. WOODWARD,
Real Estate and Notary.
960 Broadway.

MEDICAL.

MARCUS L. LEVY, 24 Turk st., San Francisco, rooms 21, 25 and 26, German specialist for private diseases of male and female, electric and massage treatment at all times, moderate charges and business strictly confidential all treatment taken by contract, easy payments; open at all hours Sunday included.

DR CUMMINGS' Magic Rheumatic Belt will cure the worst cases of rheumatism, will give $500 for any remedy that will equal it, call or write for testimonials of hundreds cured. Cummings' Wonderful Persian Liniment will cure diphtheria, neuralgia, burns, sprains, bites of poisonous insects and poison oak. Cummings' Perfect and Quick Cough Cure stops violent consumptive coughs in 2 to 10 days. Cancer cured without the knife. No pay till cured. Office, 873½ Market st., San Francisco

CONFIDENTIAL—Ladies in trouble communicate with Dr. Santee, 32 Grant ave., San Francisco

A BLESSING to ladies suffering from irregularities and diseases peculiar to their sex, latest improved method of treatment, never fails, perfectly harmless; free from any bad effects, never makes them sick to make them well: travelers helped immediately; prices to suit the times; home in confinement. Dr. and Mrs. Davies, 14 McAllister st., next Hibernia Bank, consult free. French regulating pink pills, $2.

LADIES, why suffer when you can easily and surely be cured by the harmless B C. Winter's Sanno Eucalyptus Remedies, to be had of all druggists, or Mrs. K. Dods, general agent, 1019 Webster st., Oakland

DRS. C. C & G. W. O'DONNELL—Office and residence, 704 Washington st., near Kearny, and 765 Market st., San Francisco; office hours, 10 A. M to 4 P. M., and 7 to 8 P. M; particular attention paid to diseases of women and children.

LOST AND FOUND.

LOST—Wednesday, May 26th, a small box containing one pair gold sleeve links and two gold collar buttons. A. Staffanoni's name and address on box. Return to Tribune office and receive reward.

LOST—Gold comb, on Twenty-third st. Return to 236 Boulevard Terrace; liberal reward.

LOST—Saturday, May 22d, pair of gold framed spectacles in chatelaine case. Return to 1166 Broadway and receive liberal reward...

REAL ESTATE.

CHEAPEST LOTS IN TOWN.

$400 TO $575.

EASY TERMS.

THIRTY CHOICE BUILDING LOTS in the BARSTOW HOMESTEAD FRONTING ON LINDEN, CHESTNUT AND TWENTY-SECOND STREETS. Five blocks from San Pablo avenue and but a short distance from the new West Oakland Park. Street work all completed.

WE wish to close these lots out as rapidly as possible, and the price is REDUCED ONE-HALF TO EFFECT QUICK SALE.

IF you want a fine building site, BUY NOW. PROPERTY WILL NEVER BE SO CHEAP IN OAKLAND AGAIN.

For particulars apply to
H. B. BELDEN,
REAL ESTATE, INSURANCE, LOANS.
1112 BROADWAY NEAR 13TH ST.

Houses, cottages and lots for sale in all parts of the city by
A. J. SNYDER & CO.,
467 Ninth St.

For Sale—$3,150; S. E. corner of Thirtieth and Linden sts., 100x125 feet, with two cottages of 5 rooms and bath each; a bargain.
For Sale—$40 per foot; 40x120 feet on north side of Twenty-second st., bet. Grove and Telegraph.
For Sale—$60 per foot; 25x100 feet, on north side of Hobart st. near Telegraph.
For Sale—$1,500; lot 44½x110 feet, east side of Telegraph near Thirty-sixth st.

For Rent—Cottage, six rooms and bath; nearly new, West st. near Twenty-first.
For Rent—Cottage, 5 rooms and bath, on Twentieth st., bet. San Pablo and Telegraph.

Wanted to Buy—Lot bet. Eighth and Sixteenth, Market and Adeline.

Wanted—Cheap house of 7 to 8 rooms with one or two lots, within eight to ten blocks of University, Berkeley.

A. J. SNYDER & CO.,
467 Ninth St.

We have forty lots left in the Temescal tract, three blocks from the Telegraph avenue electric cars. Presents a fine front. Can be bought cheap. Small cash payment and easy payments. These are the cheapest lots in Oakland. Apply at once. BLOW & THOMSON, 416 Fourteenth street.

$900—House and lot on east side Magnolia street near Thirty-second street; lot 50x132. Call at BLOW & THOMSON, 416 Fourteenth street.

An elegant residence containing fourteen rooms, bath and all modern conveniences, situated on Jackson street, northwest corner near Oak street local station; lot 100x100, flowers, shrubbery and lawn; this property can be sold for much less than present actual value; apply at once. BLOW & THOMSON, 416 Fourteenth street.

J. S. COLBURN & CO.,
OAKLAND REAL ESTATE.
1756 SEVENTH ST., WEST OAKLAND.

$1,800—Nice modern cottage of 6 rooms, bath and high basement, on 10th st. near Center, lot 36x120. J. S. Colburn & Co., Real Estate, 1756 Seventh st.
$1,000—Will buy a cottage of 5 rooms and bath on Lincoln st. near Wood st., lot 25x112½. J S. Colburn & Co., Real Estate, 1756 Seventh st.
$3,000—Cottage of 7 rooms and laundry; high basement; all modern improvements, on Poplar st. near 14th st, lot 40x125 J S Colburn & Co., Real Estate, 1756 Seventh st.
$1,250—House of 5 rooms; lot 27x90, N E. cor. of Wood st. J. S. Colburn & Co, 1756 Seventh st.
$1,000—Installments of $20 per month, buys cottage of 5 rooms on Atlantic st.; lot 27x144 J. S Colburn & Co., 1756 Seventh st.

ALAMEDA PROPERTIES

H. P. MOREAL & CO.,
Real Estate Agents, S. E. cor. Park street and Santa Clara ave., Alameda. Tel. 27.
$1,300—Lot 35x100, with cottage 4 rooms and bath, near station.
$1,500—Lot 25x163, business property, Park st., near Park st. station.
$450—Fine lot 40x125 on Central ave.; great bargain.
$2,000—Fine new two story house, lot 35x100.
$2,300—Handsome new up to date cottage of 6 rooms and bath, only $150 down and balance $25 per month, lot 40x150, near station and school.
$2,350—Fine corner lot 35x150, modern 5 room cottage.
Fine N. E corner, beautiful new cottage 7 rooms and bath, $150 down and $25 per month; a great bargain.
$4,000—Fine modern two story house of 8 rooms and large reception hall, with lot 50x120, one block from station, good location, any terms.
Bargains in all kinds of property. Houses to let cheap.
H. P. MOREAL & CO.,
No. 1422 Park St., - - - Alameda.

545 feet frontage, 3 blocks from Bay station, will cut up into 20 lots; only $6 a front foot, adjoining property selling at $12; will exchange.
$900—Lot 37.6x125, 2 blocks from station; street all finished and stone sidewalk; ready for building; snap.
Large meeting and dancing halls; offices for doctors, dentists, lawyers, architects, etc.; stores for any kind of business, very cheap rents.
$7,700—Ranch near Vacaville, 22 acres well improved, extra fine fruit; 40 acres hay, etc.; near school; will exchange.
Furnished and unfurnished houses for rent.
W. B. FITCH & CO.,
Encinal Hall block, Bay station, Alameda.

REAL ESTATE TRANSACTIONS.

DEEDS.
FRIDAY, June 18, 1897.

Harvey B. and Ida J. Kilbourn to [illegible] L. Kilbourn, SW Magnolia and 18th [illegible] S 100 x W 120-3, blk 503, $10.

Horace M. Woolley and W. T. Gallo[illegible] by Sheriff, to Ellen, Wm. R., Thos., [illegible] P. and Geo. M. Segurson, NW W-[illegible] Campbell sts, W 33 x N 130, being lot [illegible] blk 1, plat of tract 203, $875.

Wm. O'B. and Jos. M. Macdonough, A[illegible] nes M. and as trustee and Jno. G. A[illegible] trustees Estate of Jos. Macdonough, [illegible] Jas. V Coleman, Cecelia C. and Isabel[illegible] C. May, wf Henry, und ½ int of following ppty: N 30th at 227.90 W Telegraph av [illegible] 700 to a pt in NE cor 30th and Grove [illegible] N 200 to a pt in SE cor Grove and 31st [illegible] th E 1081.73 to a pt in SW cor 31st [illegible] Telegraph av, th S 200.03 to a pt in NW cor 30th and Telegraph av. th W 127.[illegible] 140 W 200 S 140 to beg. being lots 1 to [illegible] blk 2035; SW 30th at and Telegraph av [illegible] 127.06 S 78.94 E 136.30 to a pt in W Telegraph av distant 84.96 S from SW cor [illegible] st and Telegraph av, th N 84.96 to beg [illegible] 2039, $10.

B. Kelsey, trustee, to same, lot 4, blk 2065, Rowland tract, Q. C. D., $5.

John J. Bonner to same, lot 7, blk [illegible] same, Q. C. D, $5.

Jas. V Coleman, Cecelia C. and Isabel[illegible] C May, wf Henry, to Wm. O'B. and Jos. M. Macdonough, Agnes M. and as trustee and Jno. G. Agar, trustee Estate Jos. Macdonough, un ½ int of following: [illegible] San Pablo av 36.50 S 32d st S 37.73 E [illegible] N 26 W 112.98 to beg, being lot 16, blk [illegible] N 32d st 115 E Market st E 100 N 136.[illegible] 308.151 S 50.11 E 115 S 60 to a pt in N [illegible] st to beg, being lots 11, 12, 13, 14 and 15, blk 2041, N 32d st 365 E Market st [illegible] 101.30 W 58.217 S 105.97 to beg, being lot [illegible] blk 2041; NW 32d and West sts N 61.15 W 115.50 S 77 21 E 115 to beg, being lots 1 and 2, blk 2041; SE Market and 32d sts S 40 x 115, being lot 19, blk 2038; E Market st [illegible] 32d st S 100 x E 115, being lots 21 to [illegible] blk 2038; NE West and 30th sts N 200 to a pt in SE cor West and 31st sts E 600 to a pt in SW cor 31st and Grove sts S 200 [illegible] 115 S 40 to a pt in N 30th st 115 ft W from NW cor 30th and Grove sts W 505 to beg, being lots 2 to 32, blk 2034. N 32d st [illegible] E West at N 40.14 W 111.88 to a pt in [illegible] West st S 88.87 to a pt in NE cor 32d and West sts E 111.40 to beg, being lot 4, blk 2042; E Grove 196 26 N 32d at S 139.[illegible] to a pt in NE cor 32d and Grove sts, th [illegible] N 150 E 80 N 32.56 W 150.60 to beg, being lots 19 to 22, blk 2042; N 32d st 197.40 W Telegraph av W 80 N 119.84 E 86.22 to a pt in a line drawn at right angles to N 32d st distant thereon 115.02 from 32d st th [illegible] 115.02 to beg, being lot 4, blk 2043; S 30th st 127.04 W Telegraph av W 405.62 S to a pt 148-10 from N Caledonia av in a line drawn perpendicular to Caledonia av th E 404 62 to a pt 126.36 from W Telegraph av th N 78.94 to S 30th st to beg, blk [illegible] int hereby conveyed is as follows, to Wm. O'B. Macdonough, Jos. M. Macdonough and Agnes M. Agar und 5-6 int, to Jno. G. and Agnes M Agar trustees Estate Jos. Macdonough, deceased, und 1-6 int), $10.

A. Fusenot to City of Paris Dry Goods Co. of S. F. (a corptn), 4.25 acres beg at a pt on S line county road No. 2044 known as Linden lane, NE 1160.32 ft from E Telegraph av, th NE 78.78 ft SE 114.30 ft SW 210 30 ft SE 300 SW 466.19 to N line Adams Park, th SW 187.88 ft NW 300.25 ft to beg, $10.

J. W. Kingsbury to Geo. W. Austin, [illegible] Carlton st 225 W Sacramento st W 50 x [illegible] 132-6, being lot 10, blk 23, re-sub Smith and Matthews tract, $10.

David W. Murray to Axel and Wilhelmena C. Olsen, lots 20 and 21, corrected map Electric Heights tract, $10.

Antone August to Joe L. and Wm. August, 2 acres bd N by a private road, E by lands of Linfoot, S by center San Leandro creek, W by lands of Enos and N by most N bank San Leandro creek, gift.

Same to same, SE cor Callan av and Pelton st, th NE 100 SE 115 SW 100 NW 115 to beg, city of San Leandro, gift.

Walter L. and Ellen Dolan to E. L. Dolan, lots 5 and 6, blk 30, map of Northern Adda to town of Livermore, $10.

Walter L. and E. L. Dolan to Jno. [illegible] Jones, same, $600.

Emil Duchrau to Emilie Duchrau, [illegible] Wood 50 N Atlantic N 25 x W 100, blk [illegible] gift.

Martha and Merton W. Davis to Patrick O'Bryan, lot 38 and next adjoining 5 ft of lot 37, blk R, map of sub pts Roberts & Wolfskill tract, $850.

H. C. Campbell and T. E. Kent, trustees J. B. Whitcomb and H. H. Webb, to S. F. Savings Union, 445 d 467, lots 1 to 18, 19, 20, 24, 26, 28, 32, 33, 39 and 43, blk 6; lots 5, 8, 9, 10, 17, 21, 23, 26 and 27, blk 12, amended map Central Park, Alcatraz and Newbury stations, trustees' deed, $8,550.

S F Savings Union to Geo. W. Webb, same, $10.

Mary L. Hayes to Louis Burgalin Jr., lots 26, 27, 34, 28 and ptn lot 21, blk 8, map of Fitchburg Hd lots, $10.

Oakland Bank of Savings to Ella M. Watson, NE Jackson st 50 SE Cameron st SE 100 x NE 150, being ptn lots 6 and 7, Ghiradelli tract, excepting beg at common cor lots 6 to 9 of above tract, th SW [illegible] NW 50 NE 50 SE 50 to beg, being ptn lot 6 of above tract, $1,300.

J. R. and Cynthia R. Talcott to Anna E. Talcott, SE High st NE 121.16 ft distant from S bdry line plot 7 as per map accompanying the final decree in partition [illegible] case of Solomon B. Boswell vs. Levi Stevens et al., th along SE line High st [illegible] 45.04 SE 147.68 SW 42.79 ft NW 188.00 ft to beg, being ptn plot 7, Patterson ranch, gift.

Wm. T. and Sadie L. Garratt to Mary E. White, E Cedar st 400 S Clinton av S 40 x E 130, being lot 22, blk B, Bellevue tract, gift.

A True Story.

About a careless bank clerk is told by Fletcher Gilman in Town Talk this week. There is another story, too—a sweet little tale with a French point to it, about a physician's sweetheart. "The Saunterer" tells some good stories about people we all know; the editorial pen slashes into politics and annexation treaties, the dramatic critic discusses Lorimer Stoddard's "The Question." In "Society" one reads about the latest weddings and all the chit-chat on both sides of the bay. Beautiful portraits of May Mannering, Gracie Plaisted and Georgia Busby appear in this issue of Town Talk.

SWEET THOUGHTS

Are sweeter when flavored by the pure candies made by Lehnhardt. At Lehnhardt's can be found all the latest novelties in confections. Our candies are made of the purest materials and contain no deleterious substances. Broadway, near Fourteenth.

YOUR SUMMER BICYCLE

Needs enameling! We enamel wheels by the baking process for small money. [illegible] & Forth, 522 San Pablo ave.

MAKE A NEW MAN OF YOU.

Men suffering from excesses and dissipations, or men with jaded brains or nerves, restored to health and the enjoyments of life by Dr. Brown-Sequard's [illegible] Tablets. Vital forces restored, quick and certain cure for nervousness, lack of energy, premature [illegible] loss of memory, lost powers, [illegible] fear of failure, desire to be alone, [illegible] and sad feelings, and weaknesses [illegible] to men—box $1; three for $2.50 [illegible] Rose's Pharmacy, [illegible] Agents, Sixth and Howard [illegible] Francisco.

Oakland Tribune

PUBLISHED DAILY (Sunday excepted)

—at—

413, 415 and 417 EIGHTH STREET

—by the—

TRIBUNE PUBLISHING COMPANY.

WILLIAM E. DARGIE, President.

Delivered by Carrier,

AT FIFTY CENTS PER MONTH.

OUR EASTERN OFFICE.

The Eastern Office of The Tribune is located at 230 Temple Court Building, New York City. Complete files of The Tribune may be found there. Visitors always welcome.

E. KATZ, Manager.

AMUSEMENTS.

Oakland—"A Busy Day."
Exposition Building—Professor Bartholomew's Horse Show.
Morosco's—"In the Heart of the Storm."
Alcazar—"Bagshot's Blunders" and "The First Born."
Tivoli Opera House—"Miss Frisco."
Orpheum—High Class Vaudeville.

PICNICS AT SHELL MOUND PARK.
June 20th—Deutscher Kreiger Verein.

UNION LABEL

SATURDAY.........JUNE 19, 1897.

The "lute" would be an appropriate instrument to play nowadays at the funeral of a dead millionaire.

Switzerland has decided on government ownership of railroads. That is the country where, when the taxes come in, it is a case of money to Berne.

An Alameda woman undertook to reform her husband by shooting at him. Of course, she missed him, but her intentions were honorable all the same.

Tillman talks like an accomplished freebooter. "If we are to have stealing," he said in the Senate yesterday, "I want my share for South Carolina."

It is to be hoped that the airship that has from time to time been seen in different parts of the country was not hovering over Louisville when the cyclone came along.

A railroad is projected for Alaska. It will not be long before inventive genius will be awakened to the opportunities existing in that country for the manufacture of ice cream.

Judging by the many stories being printed about the sorrows of Albert Edward at being kept from the British throne by the excellent health of his royal mamma, his title ought to be the "Prince of Walls."

The Cubans are credited with having captured a train bearing $200,000 in five-dollar gold pieces. General Weyler will now be compelled to discharge his typewriter and content himself with reporting fewer victories.

If Europe wants to know why America takes such a keen interest in the Cuban hostilities here is one of the reasons. In 1893 the value of our Cuban trade was $102,864,204—this year it will hardly reach $20,000,000.

A new and brilliant star is sparkling in the political firmament in the person of Wilfred Laurier, the Canadian Premier. There is every indication that before he dies he will have made a record as one of the statesmen of the age.

Lynchings are not conducted down South according to Parliamentary rules. A poor wretch in Georgia made a protest against being hanged, which it is needless to state was filed to be considered after the object of the mob had been attained.

Dr. McLean of Alameda evidently thinks himself a "holy terror." He threatened last night to use a club on the reporters if they wrote up the way he tried to intimidate the Oakland Board of Trade. It is needless to say that his remarks have been reported in full.

The latest individual to declare himself Barnato's brother is a convict in a New York penitentiary. Strange that none of these people ever declared kinship with him when he was alive, despite the fact that he was so rich and liberal and they so poor and in need of assistance.

All this talk that if the United States does not annex Hawaii Japan will, can be side-tracked. The only way Japan could ever obtain possession of Hawaii would be by war, in which event it would be astonishing to find what a large number of Americans really live on the island.

Lightning has struck the Illinois University. It is evident that Boston and the weather director are acting in concert to obstruct the pork center in its attempted diffusion of culture. And yet Boston ought to be friendly to Chicago, for the Windy City furnishes the pork which aids the Boston beans in becoming a national dish.

TARIFF AND REVENUE.

The free traders who found their law a complete failure in every ... branch of the Government ... have taken refuge in the statement that its reductions in revenue ... caused an increased market ... for our domestic manufactures. ... carefully conceal, however, the ...ation of the apparent increase ... exportations. ... explanation lies in the fact, that the enormous importations

THE FOURTH OF JULY.

It is to be hoped that the whole county will join in the movement that has been so effectively started for the purpose of holding a mammoth Fourth of July celebration in this city. Instead of having a necessarily small affair in each town and village, it is incomparably better to unite in one grand event, and as Oakland has taken the initiative in the matter, there should be no discord or apathy born of jealousy to mar the occasion.

The plans as set forth by the committee appointed to take charge of the day are so elaborate that if the anticipated support and concert of action comes from the country, the day will be a record-breaker as far as Alameda county is concerned, and will attract attention all over the State. A parade is outlined for the morning, in the afternoon literary exercises will be held and the day will close in with a huge pyrotechnical display. Realizing that the event this year is to be one thoroughly representative of the county, the Board of Supervisors has appropriated $400 towards the expenses and as in addition to this, liberal donations have been made and subscriptions promised there will be no hitch nor trouble from a financial standpoint.

It is not for any aid of dollars and cents therefore that an appeal is made to the county, the idea is to show that unity and harmony prevails here and to furthermore, prove that the patriotic character of the day can assure sentiments of local fervor in our own community. Every town and hamlet, therefore, should send its contingent to Oakland on that day, so that in the parade that passes through our streets may be seen the flags of the various sections flying in a united brotherhood. Our interests are common and our efforts should all be in one direction—that of united advancement for the general welfare.

Dr. McLean is so afraid that no one will trumpet his praises that he loses no opportunity to do it himself. His superlative egotism overbalanced, though, when he last night solemnly assured the Board of Trade that his work brought about the appropriation of $100,000 by Congress for our harbor. This is ridiculous. What were Senator Perkins and Congressman Hilborn doing just about that time?

The Chinese gamblers in Los Angeles, in order to offset the police crusade against them, are going to organize a huge club moulded on the lines of those conducted by their white brethren. In this way they hope to be able to gamble to their heart's content. Visiting cards will solve the problem of how to corral the transient money.

The Prince of Wales had a full hand at the colonial banquet last night, judging by the following dispatch in the morning papers: "Mr. Laurier sat on the right hand of the Prince of Wales and Whitelaw Reid on his left hand."

BIKE AND BLOOMERS.

Change.—
She changes color when she first
In bloomers rides in public view.
Pink and white she's starting out;
Returning, she's black and blue.
—Detroit Journal.

Barings—Perfidious woman, you have broken my heart!
Miss Wheeler—Oh, I don't think it is as bad as that. Nothing worse than a small puncture.—Indianapolis Journal.

The youth in the tan-colored cycling suit turned to the white moustached man with a deferential gesture.
"Pardon me, Mr. Bards," he said, "but will you permit me to ask what kind of matches you prefer for domestic use?"
"Matches?" echoed the old gentleman. "Matches for domestic use? What an extraordinary question. Why, safety matches, of course."
The young man smiled.
"Then, Mr. Bards," he said, "permit me to inform you that your daughter Millie eloped on wheels this morning, and are now back for the customary parental blessing."
He blew lightly on his whistle, and the lovely girl darted into the room.—Cleveland Plain Dealer.

The French bicyclists are looking for a patron saint, and they can't tell whom to choose. The most prominent candidates are Saint Catherine and Saint Germain, with the odds for Catherine. She was condemned to the wheel, and died on it, but the legend tells us that she escaped the torture—that an angel came down and set her free.
The suggestion of Saint Germain as the patron saint of wheelers is due to the old legend of the huge dragon that devastated Normandy, and had its abode in the cavern of Balignant, on the shores of Flamanville. It is related of him that he demanded a child for his food at least once a week. One morning the inhabitants of Dielette, a little seaport about twenty kilometers from Cherbourg, were astonished to see a bishop, with a miter on his head and a crozier in his hand, riding over the waves upon a cartwheel. He had come to fight the dragon, and kill it he did. The intrepid bishop was Saint Germain, still called "Saint Germain of the Wheel." When the sea is calm the fishermen of Dielette are still confident that they see on the water the track of Saint Germain's wheel.—New York Sun.

CIRCUMVENTING LAWBREAKER

Marriage Ceremony Which Astounded the Participants.

Alexander Bolles, one of the early itinerant preachers who preached in the three States among the Alleghany Mountains, says the Argonaut, was much tormented by the influence of one John Rogers, a Jerseyman, who openly taught atheism and the abolishment of marriage. On one occasion, while holding a meeting in the woods in Virginia, a young man and woman pushed their way up to the stump which served as a pulpit. The man, interrupting the sermon, said defiantly:
"I'd like you to know that we are

HONOR TO THE QUEEN

United British Societies on Hand in New York.

ELABORATE ARRANGEMENTS.

Good Programmes, Banquets and Many Evening Events.

SERVICES IN THE CHURCHES.

Great Enthusiasm Is Being Shown in the East.

By Associated Press to The Tribune.

NEW YORK, June 19.—The celebration of Queen Victoria's jubilee in and about New York will be begun this morning by the United British societies at Ambrose Park, South Brooklyn, and for four days many societies, organizations and associations will hold exercises fitting the great anniversary.

At 10 o'clock this morning, at Ambrose Park, there will be a parade of all the societies interested. Besides the officers of the societies and many who will take conspicuous parts in the events of the day, there will be in line the Sons of St. George, New York Caledonian Club, New York Scottish Gaelic Society, New York Scottish Society, New York Scottish Celtic Society, and the order of Scottish Clans.

The committee on arrangements under the direction of Honorary President of the Queen's Jubilee Celebration Percy Sanderson, Consul-General for Great Britain, has provided a programme of races, etc., including a football game, bicycle races, and tug-of-war prizes will be distributed. In the evening the grounds will be illuminated.

The money remaining after paying expenses will form a nucleus of a fund to found a home for aged and indigent British-Americans. Bishop Ellison Capers of South Carolina, acting for Bishop Potter during the latter's absence in Europe, has applied a form of special supplication to be used in all of the Episcopal churches of the diocese tomorrow.

Special services will be held at Trinity Church tomorrow afternoon, when the Rev. Dr. Parker Morgan will preach the sermon. Both morning and evening tomorrow special services will be held in the Church of St. John the Evangelist at 220 West 110th street, in honor of Victoria's accession, coincident with the four hundredth anniversary of the English discovery of Amery by Cabot. The memorial window presented to the church through St. George's Society and Sons of St. George will be unveiled at the morning service. On every ship where flies the British flag there will be special services tomorrow and banquets with special ceremonies. On Tuesday when the celebration is being held in London.

The Canadian's Society of New York will have a banquet and reception at the Windsor Hotel on Monday evening, for which most elaborate preparations have been made. Leading prominent members in sister societies and noted Canadians and Americans have been invited, among them the Governor-General of Canada, the Earl of Aberdeen, Sir Oliver Mowat, the Hon. A. S. Blair, the Hon. F. W. Bordan, Sir Wm. Dawson, president of McGill University, Sir Wm. Hingston, President Schurman of Cornell University, the Hon. Arthur S. Hardy, Prime Minister of Ontario, Richard White of Montreal, Percy Sanderson, British Consul, President Seth Low of Columbia University, L. H. Burnett, president of the Ohio Society, Chas. A. Deshon, president of the Southern Society, W. W. Massey, president of St. George's Society, and C. S. Beaman of New England Society.

The British-Americans of Summit, N. J., organized themselves into a society one week ago today under the name of British-American Society of Summit and vicinity, for the purpose of celebrating the jubilee. A banquet to be followed by speeches and music, will be given by the society at Hotel Beechwood on Tuesday evening.

THE COLONEL'S AVERSION.

There Was One Thing He Didn't Like, and He Told What It Was

"If theuh's anything I dislike," remarked Sol. Stillwell, "it's supererogation. Theuh ahe too many people in this world who insist on telling you in the most solemn mannuh things which any puhson of awdinary intelligence would readily take foh granted. I was recently at a city on the coast, where I met a young friend of mine. He was very courteous. One of the first things he did was to ask me if I would not like to go down the beach a short distance and get acquainted with their life-saving arrangements."

"You went, of co'se," suggested Major Mott.

"No. I told him that the journey was quite unnecessary, as I had a flask in my pocket. He refused to join me, and if it had not been foh his extreme politeness I should have sought society elsewhere fo'thwith.

"The convuhsation went rather slowly. Finally, howevuh, he made an effort and entered upon a disco'se about the ocean. He dwelt on the majestic waves that kept rolling in to the sho', and said that it filled him with awe to gaze across that stretch of water into the infinity of space."

"That was a remarkably impressive thought."

"To be sure. That obsuhvation had some reason in it. But his next remark roused my indignation. With an air of a man who proposes to astonish you with cleverness, he proceeded to say that it was fine to look at, but it was mighty poor comfort when it came to a pinch, as it wasn't fit to drink. What do you think, suh, of a full-grown man's wasting words to construct a sentence like that?"

"But," expostulated the major, "he meant that it was salty."

The colonel glared at him.

"Puh-haps he meant that that ocean was salty and puh-haps he did not, but will you be kind enough to tell me suh, what the deuce that has to do with the question, suh?"—Washington Star.

Good Blood

Is essential to health. Every nook and corner of the system is reached by the blood, and on its quality the condition of every organ depends. Good blood means strong nerves,

PARAGRAPHIC PUNCHES.

Maryland silver Democrats say they have no apologies to make for supporting the Chicago platform. Nor is Maryland likely to offer any excuses for its Republican majority of 32,000.—St. Louis Globe-Democrat.

Mr. Bailey declares that the silver Democrats "must not give the Populists a single inch." But why begrudge an additional inch, after giving them a hundred yards?—Kansas City Journal.

It is absurd of the St. James' Gazette and other London journals to assume that the United States and Japan are bound to fight over Hawaii. Japan is merely sending her cruisers to Honolulu to distribute some samples of silk and tea, and this Government has sent a warship there to see that the visitors don't get their feet wet in making a landing.—New York Mail and Express.

We're not much on French dueling customs, but what Henri De Regnier should have done was to have taken a gunny-sack of wet sand and broken Count Robert De Montesquoin's neck.—Wichita Eagle.

A sea serpeant a hundred feet long is reported to have been seen off the coast of Maine. It is evident that Uncle Neal Dow cannot yet afford to relax his vigilance.—Cincinnati Commercial Tribune.

Canada proposes to retaliate and shut out all Yankees entering her territory to remain temporarily. If she will shut them up she will be doing this country quite a favor, for a large number of them are of a class who have left this country to avoid their deserved fate here.—Philadelphia Press.

The suggestion that luxuries be highly taxed is being acted upon already. On Thursday Benjamin Allgood of Williamsport was fined $15 for hugging Mrs. Harmer.—Philadelphia Press.

Just how General Weyler figures out that in case of war with Spain this country would be the greater loser does not appear. Possibly he has heard blood cannot be gotten from a turnip. Spain, having nothing to lose, would, therefore not suffer.—Utica Observer.

HUMOROUS.

It sounds sort of paradoxical, but when a man is lionized it is apt to make an ass of him.

No woman of self-respect ever wore a pair of gloves or a pair of shoes that were not a mile too big for her.

Bertha—"After all, old friends are the best."
Edith—"No wonder you think so highly of yourself."

"Well, there's one compensation," said the man who had lost a limb in a runaway accident, "nobody'll ever pull that leg again."

Perhaps it is only professional jealousy, but it is a fact that the bleachers at the ball grounds have a rooted antipathy toward the Chinese laundrymen.

Dusty Rhodes—"There is a sweetness in this life of ours, Weary."
Weary Waggles—"Yes; so much loaf sugar in it."

Mistress—"Norah, did you fill the teakettle full?"
Maid—"I did not. How cud I fill it if it was full? I filled it impty, so I did."

Beaver—"By the way, Felton, how's your son? He has finished his education, I suppose?"
Felton—"No; but his education has finished him. At all events, he hasn't done anything since he left College."

He—"Tell me, Carrie; were you ever in love before?"
She—"To be frank with you, Harry, my heart never went out from me but once, and that was to my bicycle; but Harry, I like you as well as it is possible for me to like a man."

It depends upon the point of view. Baser—"What kind of a game did they have this afternoon?"
Wrunner—"Rotten. Never saw such poor playing in all my life. They had to play twelve innings before either side made a run."

In this morose world it is gratifying to come across a real good-natured man. There's Smiley, for instance. Smiley has a dreadful cough, but he never complains. When anybody remarks to Smiley, "Your cough troubles you a good deal," he laughs good-naturedly and replies. "It doesn't trouble me half so much as it does my wife and family."

PEAT TURNED INTO COAL.

German Process Which Is Said to Produce Excellent Fuel—Electrolysis Does the Work.

A process for converting peat into more nor less than partly formed coal. It is vegetable matter in a semi-decomposed state, or, to be more exact, a substance intermediate between common vegetable matter and bituminous lignite. Left to itself, peat would, under certain conditions and after the lapse of sufficient time, become coal. Following out the theory of some scientists that coal is the result of partly combusted vegetable matter, it will be seen that this new electrical process is but the simple anticipation of the work of nature. Electricity hastens an operation which it would have taken Dame Nature centuries to perform.

Nothing could be more simple from the producers' standpoint than the electrical process. The peat is placed in any desirable quantity in large retorts, which for the most part resemble ordinary retorts except in that they are provided with a spiral wire which extends through the center of them. The wire comprises the electrical feature of the retort. An electric current of a strength sufficient to bring the wire to a white heat is sent through it. The retorts otherwise are lined with asbestos. In the oven thus formed the drying out of the peat not only becomes inevitable, but the conversion of the vegetable matter is hastened and it becomes in fact coke. As stated above, a retort having a capacity of 1,300 liters will produce that amount of coke in fifteen minutes, and inasmuch as its calorific value is 7,000 units its commercial value becomes very great. Average air dried peat has a calorific value of from 3,000 to 3,500 units. When freed from water by a heat of 100 degrees centigrade, and with a minimum of four to five per cent of ash the calorific value rises to about 5,200 units, or from one-quarter to one-third more than that of an equal weight of wood.

Story of a Double.

Lady Munster tells the story of a young lady who went to do some shopping one morning, when a friend was expected to luncheon with her mother. This friend was a lady of somewhat notable beauty, and, moreover, of somewhat distinctive taste in dress, as well as the possessor of a very uncommon surname. Upon entering the shop the young lady, to her surprise, saw as she believed, her friend seated at a counter making purchases, although she was not expecting her to come up from a rather distant suburb for two hours. But, naturally, she went up and spoke to her, using her rather unusual name. The lady said yes, that was her name, but she did not know the young lady and had no intention of lunching with her mother. Thinking there was some misapprehension, the young lady did not persist at the time, but, after making her own purchases, went up to the lady again and asked her if she would go home with her to luncheon. Whereupon the lady rose in high dudgeon and repeated her former declaration.

The young lady then went home alone, to find that the lady whom her mother expected to luncheon had been with her for some time, but that she had not been near the shop in which her "double" had shown such perfectly natural indignation.—Lady's Pictoral.

The Genesis of Commerce.

Back, far back, in the uncouth ages, the commercial traveler began his arduous work. In his small, rude boat he hugged the wild shores beating up trade. No money had he, for none had been coined, but he had coarse fabrics and trinkets to barter for crude stuff, for peltries, for guns and for now and then bits of suggestive metals and once in awhile for attractive slaves. At the risk of his life he ventured afar and sought trade. He was the avant courier of the present day's vast commerce. After him in the process of time came greater ships and longer and more frequent caravans. Great houses and firms sprang into life, concerns that sent out traveling men, sent out their agents to seek for commodities with which to load the ships and caravans. In like interest, they wandered more or less from point to point, from hut to hut, from port to port, trafficing and preparing for traffic and shipment, slowly but surely educating the wild world in matters of useful interchange of the products of the times; laying the first foundation stones of the commerce which now is ours.—Hardware.

Dean Stanley and His Shirt Button.

Mr. Lang, in the Illustrated London News, gives an anecdote of Dean Stanley's amiable simplicity. The dean was dining out and was very late. When he came, his collar was unfastened, and the ends vibrated like a little white wings about the head of cherub. People could not but look at him with curiosity during dinner, and at length, with due precaution, his hostess ventured to ask him if he knew that his collar had broken adrift. "Oh, yes!" said the dean. "Do you mind?" "Not at all," said the lady. "Then I don't mind either," answered the dean. "The button dropped off while I was dressing." And he continued his conversation. "It was not," says Mr. Lang, "absence of mind," but unrivaled presence of mind, that Stanley displayed on this occasion. Any other human being would have been at the point of changing his shirt."

Elephantine Nurses in Siam.

The women of Siam intrust their children to the care of elephant nurses, and it is said the trust is never betrayed. The elephant, not being susceptible to the charms of the sauntering policeman nor the social claims of its friends and relatives, is consequently able to devote its entire attention to its charge. The babies play about the huge feet of the elephants, who are very careful never to hurt the little creatures. And if danger threatens, the sagacious animal curls the child gently up in its trunk and swings it up and out of harm's way upon its own back.

Putting Themselves in Peril.

All along the line of American industries are plants standing idle, buildings dilapidated, machinery rusted out and becoming worthless, because a trust has entered the field and stopped the works. All along the line, and, indeed, they are many, are men out of employment or thrown off into other industries because some great trust has driven them out in its heartless tyranny and cruel avarice. Can it be that these creators of trusts cannot see that they are sowing the wind to reap a whirlwind? Can it be that they do not know that there will come a day of reckoning?—Cleveland Plain Dealer.

Mixed as to Definitions.

Hungry Higgins—Wot! You dunno

No. 10

Homeopathic Cure for Weak Stomach

Squeamishness

A squeamish or easily turned stomach is settled by No. 10.

A weak or easily nauseated stomach is strengthened by No. 10.

A sour stomach is sweetened by No. 10.

Dyspepsia is cured by No. 10.

Indigestion yields to No. 10.

Heart-burn disappears before No. 10.

You have tried "77" for Grip and Colds, now try No. 10 for Dyspepsia.

Use Specific No. 3 for Teething, Colic, Crying, Wakefulness of Infants.

All druggists or sent for 25c, 50c or $1.
MEDICAL BOOK.—Dr. Humphrey's Homeopathic Manual of all diseases mailed free.
Humphrey's Med. Co., Cor. William and John Sts., New York.

Patience Must Be Near an End.

We do not believe the intelligent people of this country will long remain content with a system of taxation made not for the primary purpose of putting money into the treasury for the common uses of the country, but for the purpose of taking money from some of the people and putting it into the purses of other people. These will never, we believe, be content with any such system of privilege and advantage as high protection creates.—Indianapolis News.

WHAT $1.00 WILL BUY.

Seven lbs of good ground coffee, 5 lbs of good mixed tea, 5 1-lb tins assorted spices (pure), at the New York Tea Co., 859 Broadway, bet. Seventh and Eighth. Telephone Black 3662.

$32.50 TO CHICAGO BY THE NORTHERN PACIFIC RAILWAY.

Stop over for six days allowed at the famous Yellowstone Park. Tickets on sale at above rate to St. Paul, Minneapolis and all points in North Dakota. All accommodations first class. Meals in dining cars. For further information, call on or address T. K. Stateler, Gen. Agt. N. P. Ry., 638 Market st., S. F.

ALL THE YEAR AROUND LINE TO THE EAST.

The Atlantic & Pacific Railroad, in connection with the Atchison, Topeka & Santa Fe Railway, is the most popular and comfortable route across the continent.

Regular daily express to all Eastern points, carrying both palace and upholstered tourist sleepers to Chicago without change of cars. Boston excursions leave every Tuesday, via Montreal and White Mountains. Detailed information and tickets to the East and Europe at lowest rates furnished at company's Oakland office, No. 1118 Broadway. Telephone Main 425. J. J. WARNER, Passenger Agent.

FIREWORKS, FIREWORKS.

Orders taken for any kind of fireworks, from a 5 cent pack of firecrackers to a $120 set. N. H. Lussier & Co., 919 Broadway.

Bay City Flour makes the best bread.

FRESH AND PURE CANDIES.

One ticket with every purchase at Nylander's, 1010 Wash. Ten tickets good for 5 cents in trade.

Bay City Flour is pure.

Going! Going!

All household articles must be sold, by order of Charles Wollpert, trustee, at H. Schellhaas' store, No. 410 Eleventh street.

Thousands of Bargains.

Every article in Schellhaas' store must go, by order of Charles Wollpert, trustee, 410 Eleventh street.

Bay City Flour—ask your grocer for it.

The Press Clipping Bureau

510 Montgomery street, San Francisco, furnishes all newspaper clippings on all subjects, business and personal.

For the best mixed drinks go to the popular Macdonough bar, (Fred Ch. Poock, prop.), next to the theater.

Above all others, Sperry Family Flour.

New Property

$50 PER FRONT FOOT

One-half Its Real Value. To Be Sold Immediately.

BLOCK BOUNDED BY

Madison, Oak, Eighth and Seventh Sts.

Facing Madison Square. Electric cars pass the property. One block to local R. R. Station. Street work complete. Cement sidewalks, choice neighborhood. In subdivisions to suit purchasers. Look it over.

J. H. MACDONALD & CO.
470 Ninth St. Near Broadway

RHEUMATISM LOGIC.

READ THIS....

To whom it may concern:
Oakland, Apr. 22, 1897.
I have taken Flint's Rheumatic Remedy for severe attacks of inflammatory rheumatism and have been completely relieved and cured by one bottle. I have recommended it to friends and in every instance it cured them. I consider it the best specific sold, and a

AMUSEMENTS.

OAKLAND THEATER
12th and Webster Sts. Telephone Main 1.
F. W. ... Lessee and Manager.

Star Cast
Beatrice Lieb
Carl Smith
M. J. Heslin
... Williams
Virginia Goodsell
and the Ha..se Co.

ALL THIS WEEK
A Big Comedy Show
—in—
A BUSY DAY
Prices—10c, 20c, 25c, 30c.

—GREAT BILL AT—
BLAIR PARK SUNDAY June 20
RITZAU'S BAND

Act 1—Billy Fletcher, the Funny Old Gal. Act 2—Tint, the Frog Man. Act 3—Oakland's Colored Quartette. Act 4—Punch and Judy, by Prof. ... Act 5—Musical Fletcher, anything you play you get. Act 6—Hicks Sawyer Big 4, new songs. Act 7—Prof Tust, the world's greatest Contortionist. Act 8—Vertelli's Royal Marionettes.
A prize ... exhibition at J. T. Moran's will be thrown from the Mammoth New Balloon, largest ever built on the Coast. Trip the Trolley. Admission free. Take Piedmont Cars.

The Official Celebration of QUEEN VICTORIA'S JUBILEE
Will Take Place at the CHUTES, San Francisco
ON
MONDAY, June 21st, 1897
All British residents and their friends are cordially invited to attend. By order of the General Committee.

A RESIDENCE FOR SALE CHEAP

On one of the best streets in the city, within 5 minutes walk of the post-office.

Ten Rooms, Bath and all Modern Improvements

Very sunny exposure; large lot, 75 feet front.

Price $6500.

An offer is wanted for cash.
Must be sold immediately.

William J. Dingee
460-462 Eighth Street,
OAKLAND.

UNION PACIFIC SYSTEM
Shortest Line! Quickest Time!
3½ Days to Chicago
UNION PACIFIC OVERLAND
4½ Days to New York

THE OVERLAND LIMITED
Double Drawing Room and Tourist Sleepers, Composite, Buffet, Smoking and Library Cars.

THROUGH WITHOUT CHANGE
Steamship tickets to all points in Europe.
For Tickets and Sleeping Car Reservations apply to
H. V. BLASDEL.
1010 BROADWAY,
Oakland, Cal.

—ORDER A—
CALIFORNIA
CHEMICAL
FIRE * EXTINGUISHER
Price, $12.50
—OF—
H. E. ROBBINS,
20th St. and Telegraph Ave.
Pacific Coast Agent

Endorsed by Chief Fair of the Fire Department.

GET ONE AT ONCE
And Protect Your Property.

FISH Gold Fish 10c each
STOVES The Blue Flame is our Leader
GLASSES For Jelly 40c a dozen
FRUIT CANS 45c a doz.

We keep many things you want and our prices are the lowest. You can see we have variety.

GOLDEN GATE BAZAAR
P. BARNICKEL
960 Washington, bet. 7th and 8th

ALAMEDA COUNTY
SODA WATER CO

The Lace House

Corner Twelfth and Washington Streets.

The H. C. Capwell Co.

INCORPORATED

Telephone 1071—Red.

We Want a Mother

In fact we want EVERY MOTHER of a child anywhere from six months to ten years of age, to come to us for infants' and children's wear of all sorts sold by us. We make a specialty of baby clothes. We buy them of the best makers in America and sell them at the lowest possible prices.

INFANT'S WHITE DRESSES

Hundreds of cute and babyish styles. The long slips and robes for the "new baby" are here in abundance. We offer a tremendous line of short dresses in sizes six months, one, two and three years. Grades at 50c, 75c, $1.00, $1.25, $1.50, $2.00, $2.50 up to $9.00 each.

INFANT'S SKIRTS

Long and short, made to match the material and pattern of the white dresses. Prices 60c, 75c, $1.00, $1.25, $1.50 to $2.25 each.

INFANT'S FLANNEL WEAR

Skirts, shawls, pinning blankets, wrappers, bands, etc., also a good line of plain and embroidered flannel by the yard.

MISCELLANEOUS ITEMS

Bibs, bootees, soft kid shoes, leggings, sacques, caps and bonnets, shirts, vests, wrappers, diapers, sleeping suits, and so on through the entire list of needful articles.

FOR THE CHILDREN

We have a choice and inexpensive line of dresses, suits, aprons, jackets, bonnets, etc., etc. You are as welcome when you come to look as when you come to buy.

REMEMBER TILL JULY 1st

We give with every dollar's worth of goods we sell a ticket good at Lehnhardt's, 1159 Broadway, for ten cents worth of candy, ice cream soda, or anything else in his establishment.

HOW BARNEY BARNATO DIED.

He Gave All Warning That He Would Certainly Commit Suicide.

His Nephew Seized Him as He Rushed to the Side of the Ship.

By Associated Press to The Tribune.

NEW YORK, June 19.—A dispatch to the World from London says:

"When the steamship Scot arrived at Southampton your correspondent obtained the following account of the suicide of Barney Barnato from Dr. Wilson:

"The morning he sprang from the deck, Barnato told me he certainly should make away with himself. So extra precautions were taken.

"Sol. Joel, his nephew who was with him when he jumped overboard, was watchful, but Barnato made a sudden spring—it was like a flash—and was overboard.

"Joel caught his trousers, but failing to hold him, shouted to Fourth Officer Clifford: "I can't swim, you try to save him."

"Clifford, taking his coat and hat off, said: "Well, here goes, I'll try" and jumped overboard.

"He divested himself of all his clothing save his socks in the water but when he was sixty yards from Barnato he seized a life buoy, utterly exhausted.

"Eventually Clifford was rescued by a life boat, commanded by the Third Officer who then proceeded to recover Barnato's body.

"For three hours restoratives were applied and artificial respiration was resorted to, but I believe death by drowning had taken place previously."

A Run for the Cup.

The match race between the "Fawn" of the Encinal Yacht Club and the "Aeolus" of the Corinthians, is in progress on the estuary this afternoon. The course covers fifteen miles on the trip to Mission Rock and return.

The two yachts crossed the starting line, shortly after 2 o'clock and sped away on their journey.

The race is to decide the ownership of the San Francisco challenge cup.

The crew on the Fawn is as follows: Captain McCollough, George E. Emmon, Frank O'Connor, George Gillman, A. M. Clay, R. James Jr.

Found Guilty.

Stoyne Spiac, was convicted of burglary in the second degree by the jury in Judge Ogden's Court yesterday afternoon. The man robbed the room of Pete Metena in the Arcade House on May 11th.

It's cheaper in the long run and you'll enjoy life just a little better by using fine

TO BENEFIT OAKLAND

Various Subjects Considered by the Board of Trade.

CLEANSING THE TIDAL CANAL.

The Impotent Threats of a Self-Important Individual.

A TUNNEL TO CONTRA COSTA.

Suggestions as to the Route by Colonel Layman Bridges.

The trouble over the completion of Oakland harbor was revived at the meeting of the directors of the Board of Trade yesterday afternoon.

At the invitation of Director Keller, Health Officer J. T. McLean and City Engineer W. R. Poyzer of Alameda were present and laid before the Board a request for assistance in completing the tidal canal. It was agreed between the cities of Oakland and Alameda, some time ago, when the matter was causing considerable trouble, that the Oakland harbor should be completed before dredging the tidal canal. As Alameda had agreed that the first $200,000 of the appropriation should be used on that part of the estuary below Webster street bridge, the Board of Trade did not take kindly to the proposition of the Alameda officials.

Health Officer McLean said he had been moved by the stench existing in the upper portion of the harbor and therefore asked that some immediate action be taken by representatives of both cities, so that work on that portion of the harbor might be rushed to completion.

McLEAN THREATENS.

As usual Dr. McLean was not in the best of humor and the inability of the Board to see things as he wished them seen exasperated the gentleman. Seeing that his eloquence was unavailing the health officer from over the estuary resorted to threats.

"If you don't take some action," he cried, "the whole appropriation will be tied up!"

"We don't want any of your threats," avowed Mr. Keller.

But the health officer had started in and it was a difficult matter for him to stop.

"You owe it to me," he declared, "that you have been enabled to secure more than $100,000 as an appropriation."

When the doctor had cooled down a little he evidently regretted his statements as he tried to keep his statements for publication, by threatening the reporters, telling them that if the statements appeared he (the doctor) would seek vengeance with a club.

Engineer Poyzer talked in a more rational manner.

A REASONABLE PLEA.

"We are suffering in Alameda, and we want your assistance," he said. "People are becoming sick and dying and property is depreciated about 50 per cent. All we want is for you to join us in a memorial to Congress asking that the work be rushed on the tidal canal."

Mr. Keller thought neither city should try and get ahead of the other. He spoke of the agreement between the two cities as to the precedence of the work. "I think it is a reasonable request for the Alameda people to ask," said he, "that we should join with them in endeavoring to remedy the sanitary condition of the canal." He thought, further, that it was entirely reasonable that an attempt should be made to memorialize Congress. But it was not the intention of anybody to act as obstructionists.

It was decided to have another conference with the Alameda people in regard to the matter, and the old committee from Oakland was re-appointed with the exception of J. P. Taylor, who is in Scotland at present. The other two members are M. J. Keller and Edson F. Adams. Another member will be appointed to fill Mr. Taylor's place.

COL. BRIDGES' LETTER.

The Board also received the following letter from Lyman Bridges and referred it to the Tunnel Committee:

"In accordance with your request, I have examined the approaches to the proposed tunnel through the divide between this county and Contra Costa county, and respectfully report that Mr. Nusbaumer, County Surveyor, courteously furnished me with a copy of his survey on the Alameda county side, and Mr. Minto, a well known surveyor of Orinda Park, Contra Costa county, gave me valuable data, and last but not least L. W. Kennedy, the able and intelligent pioneer for the old tunnel and grade, gave me valuable data, and others among them, Mr. Ballard and Mr. Martin, who confirms my judgments that the floor or grade of the proposed new tunnel should be at least 200 feet lower than that contemplated for the old tunnel. The length of this tunnel need not be more than 2,000 feet in addition to the approaching open viaducts.

"This will enable the eastern approaches to be commenced near Mr. Buckley's house at the first crossing of the San Pablo creek, and with a tangent with a down grade of 1 or 2 per cent it will be from 525 to 550 feet lower at the western portal than the top of the divide. From the eastern portal of this tunnel the San Pablo creek (water grade) to Fish Ranch and even Bryant, need not exceed 5 per cent grade. This level on the west, or Alameda side, will save fully one mile of grade and distance and make three grand connections. First with Claremont

appoint delegates to the Trans-Mississippi Congress, which is to convene shortly at Salt Lake City.

The Executive Committee of the Board was requested to prepare resolutions favoring the annexation of the Hawaiian Islands, and send copies of the same to our Senators in Congress.

The Annexation Club, desirous of extending its work, was allowed the use of the rooms one night a month for meetings.

A letter was received from Charles N. Fowler, a New Jersey Congressman, calling attention to House Bill 3,146 introduced by him on May 10th, and providing for the establishment of a tariff commission for the purpose of investigating Federal taxation, recommending changes therein, and adjusting any inequalities in the existing law. The letter and bill were made a special order for the next regular meeting, when an extended discussion will be had under the leadership of Messrs. Keller and Kahn.

The following new names were proposed for membership and accepted: Metropolitan Butter Company, Uhl Bros.; R. H. Chamberlain, Frederick A. Wilder, Hook Bros., Gas Consumers' Association and Peterson & Samuels.

AIDING THE NEEDY.

The Good Work in Which the Associated Charities Is Engaged.

The Associated Charities have sent out a plea asking the public to aid in supporting its Free Employment Bureau. The men ask for laboring work of any kind, and the women for house cleaning, washing, ironing, sewing, etc. Through this department, during the last six months, work has been found for 143 persons. Of this number five men, ten women and thirteen girls have secured permanent work, seventy-nine men and thirty-six women worked 277¼ days, and the employment cards returned show that the sum of $393.55 has been earned for days' work. In addition to this work, the wood yard has during the past eight months furnished employment to 2,474 men. Total number of meal tickets issued, 2,751; total number of lodging tickets, 60; total number of grocery orders, 76; total number of ferry tickets, 87.

Resignation.

"Are you are not afraid that your high handed conduct will provoke a fight with some formidable power?" inquired the subordinate officer.

"No," replied the Spanish general, confidently; "if any nation thinks that it can whip me worse than I have been whipped in Cuba, let it go ahead and try."

SENATOR PERKINS AND THE TREATY.

He Is Not Inclined to Regard Annexation as a Necessity.

Some Points Advanced as to Why He Opposes the Matter.

Senator Perkinsh as thus declared himself regarding the proposed annexation of Hawwaii.

"I am familiar with the islands," said he today, "and I am very doubtful as to the wisdom of this policy. There is one point of some moment that I have not yet seen touched upon. Within the past year or two there have been a large number of merchant vessels built on the Clyde for the Hawaiian trade. They fly the Hawaiian flag, but are English vessels. Under the proposed treaty these ships would naturally become entitled to American registry, for they would come in with the islands.

"There is nothing in the treaty to prevent them from coming in nor to prevent Englishmen from building more vessels in anticipation of annexation and claiming American registry for all of them. In that case they would probably soon take away all of our coast-wise trade and render idle for some years our American shipyards

"There is another and perhaps more important question involved. The annexation of Hawaii would, it seems to me, utterly ruin the beet sugar industry that is now beginning to assume considerable proportions in California and other parts of the West. With coolie labor the Hawaiians produce sugar and refine it for 2 cents a pound. Beet sugar costs anywhere from 3½ to 4 cents a pound to produce, and we could not compete. Then, too, the planters of Hawaii have a trust just as tyrannical and importunate as the sugar trust, and it wouldn't be long before the two joined forces and had the whole country at their mercy.

"I shall not set up my personal views against those of the majority of the people, but I am far from being an enthusiastic annexationist. The idea that we need Hawaii as a coaling station is foolish, because ships going from San Francisco to Japan or China would have to go 500 miles out of their way to touch at Hawaii."

WELL TRAINED HORSES.

The Great Show Given by the Trained Animals of Prof. Bartholomew.

Professor Bartholomew, the famous horse trainer, will close his engagement at the Exposition Hall this evening. The performances are wonderfully interesting, and have attracted large audiences nightly. The horses are young and magnificently trained. They possess intelligence to a high degree, and some of their tricks are truly marvelous. The programme for tonight has been especially arranged in order to give an unusually excellent performance on the occasion of their farewell appearance.

Professor Bartholomew has the reputation of being an unusually successful horse trainer, and a visit to his show will successfully demonstrate his right to the title. Undoubtedly a large attendance will greet the closing performance.

Superintendent Tiffany Buys.

Superintendent Tiffany of the Piedmont & Mt. View Electric Line, has

THE REALMS OF BLISS

Divines Turn the Thoughts of the People to the Life Beyond.

REFORM CHURCH STRUGGLES.

Efforts Made by the Pastor to Keep the Place Open.

SPIRITUALISTS IN THE GLEN.

Subjects Which Will Edify in the Pulpits on the Morrow.

The little French Reform Church in San Francisco is in financial straits, and the congregation has been compelled to seek new quarters at 827 Pacific street, the organ and fixtures at the old quarters, 1100 Powell street, having been attached. The cause of the difficulty is alleged to be due to the failure of the Oakland and San Francisco Presbyteries to give the support promised when the little church movement was commenced nearly three years ago.

The San Francisco Presbytery decided to withdraw its support last March, but the Oakland Presbytery has not contributed for over a year.

The pastor, Rev. Edward J. Dupuy, has worked untiringly since the movement was inaugurated, and the congregation is poor, the more wealthy of the French colony belonging to the Catholic Church. Rev. Dupuy is said to have been compelled to contribute the greater part of his stipend to keep the church alive, and has had to give lessons to earn the wherewithal for his daily bread.

The new quarters on Pacific street have been paid for for a month, and the unselfish pastor has no intention of abandoning the project. It is thought possible to continue the work with the pastor's subscription and the aid of the Presbyterian Board of New York.

The Spiritualists' camp meeting at Trestle Glen continues to be well attended. Tests are given daily by Mrs. Montague of writings and readings, and Dr. Sinclair has given a number of astrological readings. Lectures have been given this week by Rev. Dr. Hammond, Dr. Savartha and Mrs. Lois Warslbroker.

First Congregational Church—Rev. Chas. R. Brown, pastor. Morning service 11 o'clock, "The Power of the Commonplace;" evening service 7:45 o'clock, "A Struggle in the Night."

First Unitarian Church—Rev. E. F. Dinsmore will preach at 11 o'clock. No evening service.

Theosophical Society—Lecture by A. J. Johnson, subject, "The Science of the Soul;" at the Theosophical Library, Hamilton Hall, at 8 P. M. Open branch meeting every Friday evening; subject next Friday, "The Senses." All welcome.

First Free Baptist Church—on Twenty-first street, between Brush street and San Pablo avenue. Services at 11 A. M. and 7:30 P. M. In the morning the pastor, Rev. Philip Graif, will preach on "The Imperial and Attractive Christ," and in the evening on "Divine Voices of Nature and Life."

First Baptist Church—C. H. Hobart, pastor. Services 11 and 7:30. Morning topic, "Nazareth." The evening discourse will be in the series to young people and the subject "Backbone."

Central Christian Church—Edwards Davis, minister. Morning service 10:45, sermon to be selected. Evening service 7:30, subject, "The Mirage on the Plains of Our Commonplace."

Zion's German Evangelical Lutheran Church—Services at 10:45 A. M. The pastor, Rev. J. H. Theiss, will preach; subject, "The Rich Man and the Beggar." Services in Lorin Hall at 8 P. M.

Rev. Dr. Glen McWilliams will preach at the First Christian Church, Odd Fellows' Hall, Eleventh and Franklin streets. Communion services at 10:45 A. M.; preaching at 11 o'clock, subject, "A Christian in Name Only;" preaching at 7:30 P. M., subject, "Practical Work for God and Humanity."

First Church of Christ, Scientist—Loring Hall, Eleventh and Clay streets. Sunday at 11 o'clock A. M.; Friday at reading room, Twelfth and Jefferson streets, at 7:30 P. M.

First Methodist Episcopal Church—At 11 A. M. Dr. Kummer, the pastor, will preach on "The General Judgment," And at 7:30 P. M., on "Light."

Asbury M. E. Church, South—Preaching by Rev. H. C. Christian Saturday, June 19th, at 8 P. M., Sunday 11 A. M. and 7:45 P. M.

Brooklyn Presbyterian Church—Rev. S. S. Palmer, pastor. Rev. A. J. Buell will conduct the service in the morning and in the evening Rev. L. N. Hurd will preach.

Y. M. C. A.—Dr. Glen McWilliams, new pastor of the First Christian Church, has been secured to give his great lecture to men only on "A Secret Sin and Its Cause," at the Young Men's Christian Association tomorrow afternoon at 3:30 o'clock. Young men from 16 to 40 especially invited. No boys under 16 admitted. There will be good music and a vocal solo by Mr. Albert Piepenburg.

Rev. C. C. Herriott will preach at the Watchers' meeting, gospel tent, Broadway near Fourteenth at 2 P. M.

Tenth Avenue Baptist Church. The

be celebrated at 6 A. M., 7:30 A. M. and 9 A. M. and high mass at 10:30 A. M. The music of the high mass will be rendered by a choir of fifty voices. Leonard's latest mass will be rendered for the first time. The parts will be rendered as follows: Solo "Christe Eleison," Miss May Gilbert; solo, "Gratias" Miss Jose Lyons; solo, "Incarnation," Miss Shean; duo, "Et in Spiritum," Miss Lyons, Miss Gilbert; solo, "Hosanna in Excelsis," Miss Allen; solo, "Benedictus," Miss May Gilbert; offertory solo, "Ave Maria," Miss Allen; solo, "Agnus Dei," Miss Allen. Miss Mamie Conroy will preside at the organ.

The organ of the Immaculate Conception Church, although by no means the largest organ on the coast, is pronounced by connoisseurs to be the sweetest in tone.

The solemn feast of Corpus Christi, or of "The body of Christ," was formerly a holiday in the Catholic Church. At the third council of Baltimore the bishops presented a petition to the Holy Father, Leo XIII, to have the festival transferred to the following Sunday and the Holy Father listened favorably to the petition and granted the request, since which time the feast is celebrated on the Sunday within the octave.

Union Street Presbyterian Church. H. D. Brasefield pastor. Divine worship, 11 A. M., "City Evangelization;" 7:30 P. M., "People's Service."

St. Paul's Church. R. Ritchie rector. First Sunday after Trinity. Holy Communion, 8 A. M.; Sunday School, 9:45 A. M.; morning prayer and sermon, 11 A. M. Morning subject, "Through Failure to Success." Evening prayer and sermon, 7:45 P. M.

First Presbyterian Church, corner Fourteenth and Franklin streets. Rev. Robert F. Coyle D. D. pastor. Rev. John Rea assistant and Sunday School superintendent. At 11 A. M., Miss Florence Simms, International College Secretary Y. W. C. A. and Miss Emma Reeder, Pacific Coast Secretary, will speak. At 7:30 P. M., Professor R. R. Lloyd will preach.

Fruitvale Presbyterian Church, Fruitvale. Rev. E. E. Clark, pastor. Services at 11 A. M. and 7:30 P. M. Subject for the morning sermon: "Our Responsibility to One Another;" evening, "Some Church Hymns."

St. Andrews Episcopal Church, West Oakland. First Sunday after Trinity. Morning prayer and holy communion, 11 A. M. Evening prayer 7:30 P. M.

Thirty Fourth Street Methodist Church. The pastor, Rev. G. H. Jones, will preach both times. 11 A. M., "The Great Plaudit; Well Done." 7:30 P. M., "Jehovah's Challenge of War."

First A. M. E. Church. J. E. Edwards pastor. Services at 10:45 A. M. and 7:45 P. M. Morning subject, "Humility." Evening, annual sermon to Bethel Lyceum, subject, "The Harmony of Love."

Chester Street Methodist Episcopal Church—George W. Beatty will preach morning and evening. 11 A. M. "Cities of Refuge;" 7:30 P. M., "Am I My Broth of Refuge." 7:30 P. M. "Am I My Brother's Keeper." 6:30 P. M. "The Folly of Pride."

Church of the Nazarine—Corner of Eighth and Clay streets. Sunday school at 10 A. M. Preaching at 11 A. M. by W. E. Shepard. Dr. Widney of Los Angeles will preach at 3 and 7:45 P. M. Services on Wednesday at 2:30 P. M. and Friday 7:45 P. M.

First English Lutheran Church—Rev. J. E. Bushnell, D. D., pastor. Subject at 11 A. M. "The Rich Man and Lazarus," at 7:30 P. M., "The Only True God." All welcome. Pews free.

Universalist Church—Corner of Twelfth and West streets. Services at 11:00 A. M. Rev. E. E. Hamand will deliver a discourse on "An Age of New Revelations."

Market Street Congregational Church—Corner Market and Eighteenth streets. Rev. E. S. Chapman, D. D., pastor, will preach tomorrow morning and evening. Subjects, at 11 A. M., "The Praise That Glorifies God." At 7:45 P. M. "The Praise That Wins the Victory." A day of praise and thanksgiving for the great favors recently received from the East. All friends invited.

AT LEONA HEIGHTS.

Open-Air Music Will Please Visitors on Sunday.

The Sunday concert at Leona Heights will be a particularly good one. It will be as follows:

March, "California Bear" ...... Homeier
(Dedicated to N. S. G. W.)
Overture, "Militaire" .... Ch. Puerner
Italian Waltz, "La Serenata" .... D'Arcy Jaxone
Cornet Solo, "Facilita" ...... Hartmann
(Air with variations performed by Tom Valerga.)
"Dolores," Mazurka .... G. Voelker
Medley of Popular Songs ..... L. DeWitt
Descriptive Piece, "A Hunting Scene" .... P. Bucalossi
Overture, "Merry Wives of Windsor" .... C. Nicolai
Serenade .... M. Moskowski
Ballet Music from "Faust" Suite 1 .... Gounod
(1) Waltz Corps de ballet. (2) Ensemble of Helen and her Trogan Maidens. (3) Entry of the Nubian Slaves. (4) Solo Dance of Cleopatra.
Dance Characteristique, "Congo Frolic" .... C. Baar
Fantasia on "My Old Kentucky Home" .... C. Dalby
(With variations for baritone, cornets, clarinet and basses.)
Polka, "None but Her" .... P. Fahrbach
"Black America," a Negro Oddity .... H. Zickel

IN PIEDMONT GROVES.

A Fine Concert Will Be Given at Blair Park Tomorrow.

The programme for the concert Sunday at Blair Park by Ritzau's band will be as follows:

March, "Stars and Stripes Forever"
Billy Fletcher, "The funny old gal."
Overture, "Pique Dame" .... Suppe
Prof. Tint, "The Frog Man."
Waltz, "On the Beautiful Rhine" .... Keler Bela
Oakland's Colored Quartette.
Mazurka, "La Tsigane" (Hungarian) .... Ganne
Punch and Judy for the children, by Prof. Moroom.
Duo for cornet and euphonium—Miserer from "Il Trovatore" .. Verdi
Messrs. L. N. Ritzau and L. Klotz.
Musical Fletcher—"Anything you play you get."
Operatic Selection, "Robin Hood" (by request) .... De Koven
Hicks Sawyer Big 4—New Songs.

ADVERTISEMENTS.

PHONE FRONT 38

FIREWORKS

Assorted boxes for the children. ... box includes Firecrackers, Torpedoes, Etc. $1.00, $2.00, $3.00

DONT YOU WANT A LAWN DISPLAY

Assortments $5, $8, $12, $20 and up.

SAVE MONEY

By buying direct from the makers.

California - Fireworks - Co.

FACTORY 10th Ave. and L St.

SALESROOM 219 FRONT STREET, Bet. Sacramento and California, San Francisco, Cal.

and Arizona cannot vie with the modern Turk in rugs, but when it comes to blankets he can beat the world—or, rather, he could, for it is nearly a generation since a Navajo blanket of strictly the first class has been created. Here is a lost art—not because the Navajos no longer know how, but because they will no longer take the trouble. They make thousands of blankets still—thick, coarse, fussy things, which are the best camping blankets to be had anywhere, and most comfortable robes. But of the superb old ponchos and sarapes for chiefs—those iron fabrics woven from vayeta (a Turkish cloth imported specially for them and sold at $6 a pound, unravelled by them, and its thread reincarnate in an infinitely better new body)—not one has been woven in twenty years. It is a loss to the world, but the collector who began in time can hardly be philanthropist enough to lament the deterioration which has made it impossible that even the richest rival shall ever be able to match his treasures.

"There are still Navajos (twenty thousand of them) and there is still vayeta; and as there are people who would give $500 for an absolutely first-class vayeta blanket, you might fancy that the three things would pool. But that is to forget the Navajo. He is a barbarian, to whom enough is an elegant sufficiency. By weaving the cheap and wretched blankets of today—wretched, that is, as works of art—he can get all the money he desires. Why, then, toil a twelvemonth over a blanket for $500 (which is more coin than he can imagine, anyhow) when a week's work will bring $5?

"The art of the Navajo blanket is as old as Plymouth Rock—and almost as bigoted. You can tell a genuine just as far as you can see it. It is a curious fact, known to the student, that when left to himself the Indian never blunders in color. It is only when too long rubbed with our shoddy civilization and poisoned with the ease and cheapness of our aniline dyes that he perpetrates atrocities. His eye for color is elemental and absolutely correct. Red is king—and no magenta, mauve or lake, but true red. Blue is good, because it stands for the sky, and green because it is the grass, and yellow for the sun, and white for the clouds and snow—and these are the only colors found in a strictly perfect Navajo blanket. To the Indian color is a part of religion, and purples and pinks and other colors he never can use until he is fully corrupted. The blanket of today is the most graphic witness to the falling off of the aborigine that ever came into court. It is full of hues that any decent Indian knows to be literally infamous. A generation ago a Navajo would have been put to death by his people if simply found in possession of one of those with colors. But the true old blanket was as perfect in its color scheme as in its weavings—and I have blankets which have for seventy-five years done duty on an adobe floor.

"Of course, at all times these gems were comparatively few. Not every Navajo weaver was a master, and not so many could afford a blanket whose thread cost $6 a pound as could "stand" the natural wool at 30 cents. But what has done the most to make the old-time blanket scarce is the fact that it was almost invariably buried with its owner. In the Christian graveyards of the Pueblos, in the barbaric, lonely last cuddling places of Navajo captains, the vast majority of the perfect blankets have gone to the worms. I myself have seen ponchos not three collections in the world could match today swathed about a corpse and covered with six feet of earth, and you can fancy if that would make a collector gnash his teeth."

CORRECTIONS.

The following descriptions appear erroneously in another column:

45324	A E Tobrock—In Gaskill Tract, lot 22, blk C.	4 40
49068	Andrea Jensen—In J E McElblk 3	1 28
	re-sub lots 13 and 14, blk I	2 60
	contg 5 acres, imps and prop.	1 40

JAMES B. BARBER,
Tax Collector of the County of Alameda, California.
Dated this 5th day of June, 1897.
Oakland, California.

Happy Are They.

Thousands are using Dr. Byran's Kola Vitality Beans. They bring back lost vital powers. 25 cents. For sale only by A. J. Dibert & Company, 1171 Broadway.

Sale Going On

By order of Charles Wollpert, trustee, at H. Schellhaas' store, No. 410 Eleventh street. Goods must be closed out.

FOUND AT LAST! WHAT?

That E. C. Lyon, the Furniture King at 1253 Broadway opposite the Postoffice is cutting old prices all to pieces in furniture, carpets and ranges, new and second hand for cash. He sells the goods. Small expenses, small profits, quick sales. Are you going to move? Finest express wagon in Oakland. Telephone, 835 Black.

HAIR SPECIALIST.

Henry C. Kuester, 1069 Washington street. Gray, falling, scalp troubles; positive remedies.

Crazy Music

Let us explain The action of a Piano ...

Well, We Have Come to Stay. * Alameda ... Have Decided ...

EVERYTHING BELOW SAN FRANCISCO AND OAKLAND PRICES.

Fancy Dry Goods, Gents' Furnishings, Dress Goods, Notions

Special Reductions for Balance of This Week

JOHN ELDER.

Cor. Park St. and Santa Clara Ave. Alameda

ODD FELLOWS' BUILDING

THE Louvre

M. P. ... Proprietor

14TH AND BROADWAY

A Modern Place for Modern People

Private Dining Hall and Rooms for Ladies.

The Best Domestic and Imported Beers, Wines and Liquors.

Are you a Property owner? Interested in street work? Heard of the Williams' Paving Blocks? Office 10th St., bet. Broadway & Washington.

Bicycles At Reduced Prices

A limited number of ladies and gents wheels, black enamel, any tire, ... wheel guaranteed.

$40.00

SUNDRIES AT CUT PRICES . . .

We leave these prices to the observation of the rider

Bunker Saddles, pneumatic, ...
Messenger Saddles, hygenic 1.75 ...
Toe Clips, "O. K." - - - .15 ...
Twenty Century Lamps - - 2.50 ...
Oil Cans - 5c each. ½ pint Oil 20c ...

Other goods in Proportion

OAKLAND CYCLERY 1221 to 1225 Broadway, Oakland

C. G. Field, Manager

FOUND AT LAST.

The Best ... Spot on the Coast ... Beautiful Spot on Earth.

Dr. C. C. O'Donnell's Mineral Springs ... Glen Ellen, Sonoma County, Cal.

The waters of these springs are the greatest remedy for lung diseases, liver, stomach, bladder complaints, rheumatism, ... in the world. The springs are on the ... and Calistoga Creek, ... miles from ... trains daily. The bathing is healthful ... Church on the ... Lower than San Francisco ...

Dr. C. C. O'Donnell, ... and Market Street, San Francisco.

Our gasoline burns well in all stoves.

SOCIETY NEWS

Nuptials Beneath Canopies of the Richest of June Roses.

BRIGHT AND WINSOME BRIDES

The Annual Hegira to the Hills, the Ocean and the Woods.

SOCIAL HAPPENINGS AT HOME

An Interesting Resume of the Leading Events of the Week.

I'm ashamed to begin every letter with "such a quiet week, my dears" and so, just to vary the monotony, I'm going to say, "A better week than we deserve," and mean it, too. For there have been two weddings and two lawn parties to relieve the monotony, heigh-ho!

I guess I'll begin with the weddings. They are first in the natural order of sequence. Well, Esther Needham was married Wednesday afternoon with a pretty striped canopy leading up to he Methodist Church, for the bride to walk through. It was a pretty wedding, in some respects unique. There were no bridesmaids, but four girl ushers seated the people. They were all in white organdie, these pretty ushers, with big hats of white mulle, tied underneath their chins with full white bows. The bride, also, wore white organdie and a dear little round hat of white. She was very piquant and sweet. The newly married pair will live in Woodland.

* * *

Olive Reed and Seth W. Cushman were married on Wednesday evening at the home of the bride's father, 1257 Filbert street. It was a pink and white wedding with ropes of pink ivy geranium stretching from chandelier to cornice. A grill of pink geraniums stretched between the two parlors and partially filled the bay window, where the initials "C" and "R" were entwined. Under this bower at 8 o'clock, Dr. E. S. Chapman pronounced the nuptial vows.

The bridal procession was divided into three parts. The quartette in which Miss Reed had always sung, transformed into a trio, sang the bridal trio from Lohengrin. Mrs. John Libby, Miss Anna Shepherd and Miss Marie Smith, all in white, began the song at the top of the stairs and proceeded singing to the piano in the back parlor, where Miss Margaret Cameron played the accompaniment. The groom and his best man, Howard Swales, with the clergyman, came in from the hall, and the bride on the arm of her father, preceded by the maid of honor and the bridesmaids, entered from the dining room. The bride's gown was a very lovely one of heavy white satin, cut low in the neck, though long-sleeved. A wide bertha of Duchess lace and Duchess lace at the band finished the gown, which was not trained. The groom's gift—a handsome fire opal ring, surrounded with diamonds was worn. The bridal bouquet was a shower of pink Duchess roses, tied with white tulle.

The maid of honor, Miss Aimee Reed and the bridesmaids, Miss Ellis of Sunol and Miss Eva Reed, were gowned alike in white organdie over pink swiss. The skirts were very full and looked like the ball gowns of 1860. They were trimmed with rucheing of white tulle and garlands of lovers' knots in Valenciennes insertion. The waists were puffed with bands of insertion, elbow-sleeved with low square necks. The bouquets were of pink carnations and Hawaiian grasses.

From 8:30 until 10 a reception was held. Only relatives were present at the ceremony, but some seventy-five guests were bidden to the reception. Mr. and Mrs. Cushman and the bridal party received in the bay window and were most heartily congratulated, upstairs the presents were displayed. There was a very large collection, including many silver toilet and table articles, a big crystal punch bowl and glasses, hand painted porcelain, pictures and books. In the dining room and the veranda, which had been canvassed in, decorated with wood wardia ferns and lit with pink candles, supper was served at tete-a-tete tables. The bride's cake was distributed in dainty boxes tied with pink ribbons. After the bride threw her bouquet. It was caught by Miss Mabel Craft. Mr. and Mrs. Cushman left for San Francisco and thence for a brief honeymoon at Monterey. The bride's going away gown was a very pretty one of ... cloth, tailor made. Under the ... jacket a blue silk waist was worn. A handsome hat, trimmed with ... flowers, completed the toilette. Upon their return, the Cushmans will reside in a charmingly furnished flat on ... street in San Francisco. Mrs. Cushman will continue her church singing.

I suppose there was not a more universally beloved girl in Oakland than Olive Reed. No wedding or concert dinner or funeral was complete without her sweet voice. She is a very pretty blonde, with a face as sweet as her nature. No wonder people loved her. I hear that there were lots of presents from people not invited to the wedding, but who wished to show some mark of appreciation. A great many musicians attended the reception. Dr. Gilbert ... is with the San Joaquin Valley Railroad.

* * *

Mrs. Elizabeth Sanborn of Fruitvale gave the entertainment of the week on Thursday afternoon. It was a Tuolumne County reunion, but many Oaklanders and all Fruitvale was invited. The day was perfect, the entertainment charming, as Mrs. Sanborn is an accomplished hostess.

Many of the Fruitvale girls had been invited to receive with Mrs. Sanborn. Among others she was assisted by Mrs. Henry Wetherbee, Mrs. Farnum, Mrs. Valentine Hush, Mrs. Magee, the Misses Hush, Miss Grace Sanborn, Mrs. Judge Robbins of San Rafael and Mrs. John Leving of San Francisco. A number of the girls and youths of the younger set, Miss Grace Sanborn's friends were there. Among them are Marietta Havens, Miss Kittridge, Ida Belle Palmer, Florence and Blanche Sharon, Pauline Fore, Chrissie Taft, Margaret Knight and many others. They were so sweet in their crisp lawns and organdies.

There were speeches on the lawn by the Tuolumnites, grace hoop, tennis, croquet and music, cherry picking above all, a battle of flowers on the lawn, ice cream in the arbors, punch in the orchard, and the demurer coffee in the house. Some 300 people were present and all pronounced it by far the most delightful reunion they had ever had. Mrs. Sanborn was elected president for the coming year.

* * *

Miss Bernice Landers of San Leandro gave an open-air luncheon this week to Mr. Macfarlane of Waikiki, now visiting here. Miss Landers was assisted by Ida Belle Palmer and the luncheon was very novel, dainty and charming, and if it was not as balmy as the Hawaiian clime. The guests were Mrs. J. C. Kirkpatrick, Miss Newlands, Mr. and Mrs. Avery McCarthy, Messrs. Hubbard, and Miss Wagner were nearly all recent visitors at the Islands, and partakers of Mr. McFarlane's hospitality.

* * *

Mr. and Mrs. T. Edward Pope are rejoicing in the return of their only daughter and her husband from San Diego. They will make their home in the future in San Francisco.

* * *

Miss Ethel Hornick, the dramatic reader, has had a wonderful piece of god luck. She has been engaged with the Daly Company—not in the singing chorus, but to have a small part. To say that she is delighted, does not express it at all. They leave almost immediately for London. Mrs. Hornick has gone East to accompany her daughter.

* * *

Mr. and Mrs. Oliver Ellsworth are back from their wedding trip and settled in their new home on Linden street.

All the Whitneys, Anita, Mary and Violet, are in Mill Valley, guests of Mrs. Ritter and Miss Carrie Ritter who have taken a cottage there.

The Folgers have gone to San Rafael again for the summer, where they had a lovely time last year.

Mrs. W. E. Sharon is chaperoning a camping party in Mill Valley.

Mrs. Gilbert L. Curtiss and Miss Hazel Curtiss are visiting Mrs. Stephen R. Sill on her ranch near Stockton.

Mrs. M. Willett, formerly of East Oakland, now of Palo Alto, is chaperoning a party of young people now in the Yosemite. Among them are the Misses Frear of East Oakland.

The Merry Tramps of East Oakland are camping near Healdsburg. For twenty-five years this organization has camped until they have reduced it to a science. Among the party is Mr. and Mrs. W. C. Mason, Mr. and Mrs. Roberts of San Lorenzo, and some of the Williams and Melvin families. They are having a delightful time.

Mr. and Mrs. Fred Stolp have given up their San Francisco flat and have returned to Oakland to live.

Mrs. R. W. Gorrill and Miss Grace Gorrill will soon leave for the East.

Mrs. Henry Vrooman and daughters are on their ranch near Santa Rosa. In the fall the two younger daughters go East to school—Beatrice to Smith College and Miss May Vrooman to the Boston School of Technology. Miss Rachael Vrooman and her mother will give up their house and board for the winter.

Miss Ethel B. Pomeroy, Miss Jennie McComb, and Mrs. Madge Witham will leave soon for the Hawaiian Islands. Miss Pomeroy will paint there.

Mr. and Mrs. E. G. Lukens have returned from a somewhat extended Eastern trip.

A large party of Oakland physicians, among them Dr. Myra Knox, have gone to Vancouver Island. They will be gone about ten days.

Mrs. Pedar Sather was recently the guest of Mrs. P. N. Remillard in San Jose.

Mr. and Mrs. George W. Reed and family have gone to Highland Springs.

Mr. and Mrs. Ed Hall, Jr., of East Oakland will summer at Pacific Grove.

* * *

The Haslett family of Alameda have gone to Blithedale, Mill Valley, where they will remain until after the 4th of July.

Quite a party of Oaklanders will dine on the Monterey on Sunday evening.

Mrs. Fred Clift and the little girl have returned from the East.

* * *

There have been a number of deaths of well known people this week. Mrs. Isaac Requa has suffered a bereavement in the death of her brother-in-law, John W. Shaw, of New York city. Mr. Shaw was a pioneer in California and Nevada, a successful miner and railroad man. After he went to New York he engaged in railroading and died a very wealthy man. His death was sudden, but not entirely unexpected. He had been ailing for some time with an organic trouble. Mrs. Shaw, who is very stately and handsome, is a sister ... daughter of the house died some time ago, at the age of 17.

A sad death in East Oakland was that of Mrs. Robert Gardiner. Mrs. Gardiner had lived in East Oakland for years, and was well known in Congregational Church circles. Of late years she has not been well. Her elder daughter, Charlotte, married Fred Dingley and is now a widow.

The death of Hiram Tubbs was not unexpected. He has been ill for months attended by his wife, step-sister and his granddaughter, Miss Ethel Kellogg, who have attended him most faithfully. He would not have a nurse and the three have worn themselves out. His death will put the Henshaws and Greenwoods in mourning for the winter.

Every one is looking forward to the wedding of Miss Jessie Coleman. Although so few are invited, there will be many presents.

"To him who hath shall be given," you know. Silver is marking everywhere, and there will be cut glass galore. It does not matter that the wedding is to be small, after all, since every one is out of town.

* * *

That came near being a fatal accident for the Millers, but fortunately they survive almost without injuries. It was a miraculous escape.

* * *

Fred Stratton, his daughter Cornelia and Miss Elsie Lee, his sister-in-law, are at the Raymond, Los Gatos.

A. Schilling has gone to Highland Springs.

Mrs. P. E. Bowles will shortly leave for the Hawaiian Islands.

* * *

Just at present this town is very full of scandals. It behooves one to keep their eyes and ears to themselves or they may hear something, neither to their own or their neighbor's advantage. Two prominent men are being sued for a lobbying bill not paid. A woman has been arrested for robbery. Oh, we are very fin de siecle, I do assure you.

* * *

There is a funny little story about our own Mrs. Malaprop. What do you think she is doing now? Just as soon as ever she became wealthy she started to say "ither" and "nither," with the long "i." She still says them and in the same breath "I have went" and "the carriage has came." Dear lady, why does not some one tell her?

* * *

Mr. Fred Stratton is to address the Political Equality Club at the home of Mrs. Greenman on Sixth avenue, near Fourteenth street, East Oakland, on Tuesday evening. His subject will be municipal government, and the public is invited as well as members. It will undoubtedly be a very interesting lecture, as the Senator is qualified to speak on these things.

* * *

Here is a letter I received from the country:

——— SPRINGS, Lake County.

"Dear old Girl, not 'pard:'—There are lots of Oaklanders here and I just wish you would come up and write them up. They deserve it. They wear their very doudiest things except on Saturday night, when the men come. Then they spruce up. Otherwise they lie around in hammocks in slippers down at the heel. One ambitious mamma with two daughters is here. She wants to marry them off, but the older is too fat and the younger has such a red nose, you would swear she drank. I'm afraid it's no go this season. The men are shyer than the trout that won't be caught by us. They are out for stuff, or beauty, or figure or brains or something—a girl must have some specialty in order to attract. Mine is gossip, if you want to know. Soberly, I don't like it up here. The dust gets into my shoes and that enterprising mother, who works from dewy morn to dewy eve, worries me. Hurrah for Greater Oakland.

"PEGGY."

And "Hurrah" say I, though I do not live in an annexed district. We'll beat New York yet. In the meantime au revoir.

THE MEDDLER.

THE MUNSON PARTY.

Mr. and Mrs. James Munson invited a number of their friends to their newly completed home in Berkeley Saturday evening to celebrate the house-warming.

The guests were: Mr. and Mrs. Bonniksen and Mr. and Mrs. N. Nunchen of Oakland, Mr. and Mrs. V. Nilson, Mr. and Mrs. J. Nilson, Mrs. Lundquist, Mr. and Mrs. K. B. Truellson, Mr. Heide, Mr. and Mrs. Asmusen, Mr. and Mrs. R. Krull, Mr. and Mrs. Jorgensen, Mrs. Libee of San Francisco, Miss Emma Campbell, James Anderson, A. Croker, Miss Gentsen, C. L. Andrews, the Messrs. Becker of East Oakland, Miss Sophie Munson, Fred Holtum, A. E. Matches, Mr. and Mrs. Hunter.

THE HUGHES PARTY.

The sixteenth anniversary of Miss Alice Hughes' birth was the occasion for a delightful gathering at the home of the young lady's parents in Alameda. The guests were: Mr. and Mrs. Hildebrand, Mr. and Mrs. Nisson, Mrs. Zurm, Mrs. Gaige, Mrs. Altvater, Mrs. Walton, Mrs. Cuneo, Misses M. Casey, Lillie Foppiano, Clorinda Foppiano, Grace Cummings, Irene Hildebrand, Mollie Haley, Alice Hughes, Marguerite Altvater, Lena Altvater, Masters Ellis Cummings, Willie Leary, George Altvater, Willie Conway, Andrew Verdelli, Peter Bias, Sam Joseph, Willie Patterson, George McGonagal, John Hughes, Willie Hughes, Charlie Foppiano, Ralph Walton and others.

L A Head. MGcmf

THE HYRUP PARTY.

A delightful birthday party was enjoyed at the home of Miss Elizabeth Hyrup in Alameda Monday evening. Among those present were Miss Kugelberg, the Misses Davis, Miss Mattheis, Miss Sharp, Miss Kittie Bennett, Miss Clara Bennett, Miss Vena Noy, Miss Fox, Miss Hyrup, William Mattheis, A. H. Woodward, William Davis, Mr. Furst, Mr. Hynes, Arthur Goldsworthy, S. F. Kugelberg and others.

APPOMATTOX W. R. C.

Appomattox W. R. C. celebrated its thirteenth anniversary at Syndicate Hall Thursday evening with a fine programme and banquet, which was enjoyed by a large number. Those taking part in the programme were: Edwin Strickler, piano; Miss L. C. Genung, vocal solo; Judge Gibson, address; Rev. Edwards Davis, reading; Mrs. Loresbry and Mrs. Burns, piano duet; Miss Edna McLaren, zither solo; Alma Ferris, delsarte; Georgia Horton, musical selections.

Alameda Presbyterian Church, Captain Emmet Jones; Company C, Alameda Congregational Church, Captain E. J. Walker; Company E, Captain Victors, and the Hospital Corps, Lieutenant B. G. Elliott, of Christ Episcopal Church, Alameda; Company D of East Oakland, Lieutenant H. Woodcock; Company G of Sacramento; Company H of West Berkeley, Captain W. S. Boddy; Company I of San Francisco, Major Moore.

The following Alamedans compose the auxiliary camp: Mrs. F. S. Brush and children, Mrs. J. W. Brown, Miss Ritta and Ralph Brown, J. E. Baker, Carleton Baker, Miss Mamie Chappel, Miss Edith McKean and the Hand, Burrell and Dickson families.

NAHL--SHOWL.

The wedding of Miss Edna Hall and William Otto Showl of Alameda occurs today and promises to be a very pretty affair. The bride is the sister of Virgil T. Nahl, the artist. She was a bridesmaid at the Delanoy-Powell wedding, and is the first of the charming attendants to follow the footsteps of the bride at that time.

MERRY PICNICKERS.

A merry party of picnickers from Alameda invaded Redwood canyon last Sunday and spent a thoroughly enjoyable day amid the beautiful surroundings of the canyon.

Those who composed the party were: Mr. and Mrs. Max Gundlach, Mr. and Mrs. Albert Strunz, Mr. and Mrs. James McMaster, Mr. and Mrs. Harry Transue, Mr. and Mrs. Allan Bryne, Alfred V. Fisher, Mrs. L. A. Bechtel, Mrs. M. Bousdina, Mrs. Captain White, Miss Sophie Fink, Miss Bessie Bryne, Miss Hazel Gundlich, Miss Theresa Bechtel, Miss Mildred McMaster, Rudolph Strunz, Harold and Perry Transue and several others.

ZEH--SCHOENMANN.

Gottlieb Zeh Jr., and Miss Mollie Schoenmann were quietly married last Sunday at Stockton. There were some objections on the part of the parents to the wedding and so the young people went to Stockton for the ceremony. They will reside in this city.

LEVY--BROWER.

The wedding of Miss Adele Levy and Dr. Clinton Brower took place in Alameda last Tuesday. Only the relatives of the family attended.

Dr. and Mrs. Brower will be at home to their many friends tomorrow from 2 to 5 P. M. They will make their home at 531 Twentieth street. The bride is the daughter of Mr. and Mrs. Emanuel Levy of Alameda.

A YACHTING PARTY.

The yachts Emerald and El Sueno carried a party of pleasure seekers on the bay Monday evening, in command of Captains Taylor and Leonard respectively. The following Alameda people enjoyed the beautiful sail: Commodore Leonard, Zona, Mary and Mattie Leonard, Captain Taylor, Colonel and Mrs. J. J. Tobin, B. C. Brown, Mr. and Mrs. Hervey Darneal, Thomas O'Connor, P. G. Gow, Dr. and Mrs. Pond, Miss Pond, Miss Darneal, Miss Brose, W. P. Humphery, Miss Cecil Wisswall, Mr. and Mrs. H. Ward, Ed. Shaw, H. K. Field, Charles Field, H. W. Field, Mr. Parkhurst, Miss Le Count, Douglass Waterman, Miss Sadie Harnden, Miss B. Harnden, G. W. Lewis, C. I. Dillon, W. L. McGuire, Thomas Taylor, R. W. Campbell, Miss C. Campbell, Miss H. E. Taylor, Lin Palmer and others.

NEEDHAM--MERING.

One of the prettiest weddings of the season was celebrated in the First Methodist Church late Wednesday afternoon, when Miss Esther Needham, the well known singer, became the bride of Charles Mering, a wealthy resident of Woodland.

The ceremony took place at 5:30 o'clock but long before that hour the church began to be filled with guests. The church had never been more prettily adorned than it was on the occasion. The decorations were skillfully supervised by Miss Augusta Evans, who showed exquisite taste in her arrangements of flowers and greens. The choir loft was hidden behind a mass of green ferns and palms. Not a glimpse of the tall organ pipes was visible through the dark green foliage. A grill of pink daisies in a delicate lace work of smilax screened the gallery from the main auditorium. A screen of the pretty pink blossoms took the place of the pulpit. Ropes of daisies extended from the gallery to the lofty chandelier, forming an open lacelike roof of pink above the guests. In the two main aisles were erected archways of green, through which the bridal party passed.

Another pretty innovation was the girl ushers. Six pretty young girls clad in dainty gowns of white were busily engaged in seating the guests.

Promptly at 5:30 o'clock the great doors of the church were closed and the bridal party entered through the lower side door. The six ushers marched down the main aisles and stood waiting for the brides and her small attendant. As the triumphant Lohengrin bridal chorus arose from the singers hidden behind the flower screen, the bride entered. The ushers marched in advance in couples. Then came the dainty little flower girl, Charlotte Hurd, strewing roses as she came. Her pretty little basket was filled with rose petals which scattered by the little maiden made a fragrant pathway for the bride.

As the two ushers in advance passed under the last archway, they separated and the ushers divided forming two lines through which the flower girl and the bride passed.

At the altar the bride was met by the groom and by her father, who performed the impressive ceremony.

Then the procession formed again, headed by the bride and groom, and marched through the green arches and down the long aisle.

The bride looked extremely pretty in a gown of white organdie over heavy white silk. The silk slip was cut slightly rounded in the neck, and the white throat gleamed through the thin organdie and lace. The shirred sleeves were finished with ruffles of lace. A wide ribbon sash was fastened around the slender waist. A picture hat of white lace and plume with ties of white chiffon surmounted the masses of dark hair.

The little flower girl was charmingly gowned in white lawn with lace insertion.

The six ushers, Misses Augusta Evans, Ida Larkey, Elizabeth Kinsey, Louise Herring, Clara Louise Safford, and Marion Miller, who acted as bridesmaids, were gowned alike in white organdie. The shirts were trimmed a foot deep, with narrow ruffles. The bodices were creations of puffs and insertion. They wore big picture hats with ties of mulle.

The music at the wedding was unusually fine, for the bride has many warm friends among local musicians. The organ selections played by Miss Constance Jordan, included Allegretto by Tours, Andante in A flat by Batiste, and Romance. A double quartette composed of Sofia Newland, Mrs. A. A. Dewing, Mrs. Lena Carroll Nicholson, Miss Grace Carroll, J. M. Robinson, Thomas Rickard, Chas Philipot and W. W. Davis, sang Lohengrin's Wedding March at the approach of the bridal party. During the ceremony "Call Me Thine Own" was played very softly, Frank Howard played an exquisite 'cello solo, "Protestations," by Noris. At the conclusion of the ceremony Mendelssohn's Wedding March was played.

Directly after the ceremony the bridal party went to the home of the bride's parents on Caledonia avenue, where a dainty wedding supper was served. Later in the evening Mr. and Mrs. Mering left on a wedding trip. They will make their future home in Woodland, where the groom has large land interests. The bride is well known in musical and church circles, and has for some time been a member of the choir of the First Methodist Church. She has a beautiful voice, exquisitely trained and her singing and sweet personality made her a general favorite.

Among the many invited guests were Miss Stella Ames, Dr. and Mrs. Adams, Miss Adams, Mrs. Judge Ames, Mr. and Mrs. John Ames, Mr. and Mrs. Ashley, Mrs. Archibald, Miss Archibald, Mr. and Mrs. Dr. Aiken, Miss Edna Atkinson, Mrs. Allen, Miss Lizzie Berry, Miss Bates, Mr. and Mrs. Benham, Mrs. Bradley, Miss Ida Bradley, Mr. and Mrs. Babb, Dr. and Mrs. Burns, Misses Barrington, Prof. and Mrs. Bunnell, Captain Burnett, Mr. and Mrs. E. C. Brangs, Mr. and Mrs. Backus, Mr. and Mrs. Bronson Bangle, Misses Burrall, Mr. and Mrs. Thos. Baxter, Mr. Wm. Beck, Mrs. Beckman, Misses Beckman, Dr. and Mrs. Bakewell, Misses Bakewell, Messrs. Bakewell, Mrs. Brown, Misses Brown, Miss Briggs, Mr. and Mrs. J. Beckwith, Mrs. Bradley, Mr. and Mrs. Booth, Mr. and Mrs. Lester Burpee, Miss Winona Brown, Miss Barnard, Mr. and Mrs. Alfred Bush, Miss Baker, Miss Susan Clark, Mr. Concannon, Miss Concannon, Dr. and Mrs. Carroll, Miss Belle Chamberlain, Miss Cannon, Mr. and Mrs. Carter, Mr. and Mrs. Campbell, Miss Gertrude Campbell, Mr. and Mrs. Campbell, Mr. and Mrs. Caroll, Miss Grace Caroll, Mr. and Mrs. Carroll, Miss Coplin, Mrs. Cameron, Miss Cameron, Mr. and Mrs. Chamberlain, Misses Clift, Dr. and Mrs. Chapman, Mrs. Clow, Miss Clow, Misses Clock, Dr. and Mrs. Cunningham, Mrs. Campbell, Mr. and Mrs. Dow, Mr. and Mrs. Drew, Dr. Chas. Dukes, Mr. Claude Dukes, Mr. and Mrs. Dewing, Dr. Clarence Dodge, Mr. and Mrs. Davis, Miss Gertrude Davis, Mr. and Mrs. Dickman, Misses Dobbins, Miss Virginie de Fremery, Mr. and Mrs. DePue, Dr. and Mrs. Dow, Mr. S. G. S. Dunbar, Mrs. Dudley, Mrs. Daly, Mrs. Ely, Mr. and Mrs. Elliott, Miss Augusta Evans, Mr. Chas. Evans, Miss Ruth Eastman, Misses Eugrick, Mr. and Mrs. Echhlin, Dr. and Mrs. Fearn, Miss Blanche Frick, Mrs. Foster, Mrs. Flint, Miss Flint, Professor and Mrs. Foyer, Messrs. Foyer, Mr. and Mrs. Fulton, Misses Fulton, Mr. and Mrs. Ed Finch, Mrs. Fording, Miss Ida Fording, Dr. Friedlander, Mr. and Mrs. Fisher, Dr. and Mrs. Fine, Mr. and Mrs. Will Fine, Misses Farhner, Mr. and Mrs. Faucet, Florence Frenter, Misses Gilmore, Mrs. A. Gibson, Miss Elizabeth Griswold, Mrs. and Mr. Gray, Mrs. Goodsell, Misses Goodsell, Mr. Gremke, Miss Gremke, Miss Gaskill, Miss Ina Griffin, Dr. and Mrs. Hinkle, Miss Ida Howard, Miss Higham, Mr. Irving Hawkins, Dr. and Mrs. Hayes, Mr. Frank Howard, Mr. and Mrs. Henderson, Misses Holt, Mr. and Mrs. Heaton, Miss Heaton, Miss Fanny Henderson, Mr. and Mrs. Holcomb, Mr. and Mrs. Holt, Miss Holt, Mr. and Mrs. Hurd, Misses Haswell, Mrs. Hurd, Mrs. Hering, Miss Louise Hering, Mr. and Mrs. Hirshberg, Miss Hirshberg, Mabel Hussey, Mr. and Mrs. John L. Howard, Mr. and Mrs. Prof. Hughes, Miss Mattie Haven, Miss Haven, Miss Gertrude Hutchinson, Miss Hodgson, Misses Hendry, Miss Mary Harley, Mr. and Mrs. Johnson, Misses Johnson, Mr. and Mrs. Dr. Johnson, Mrs. James, Sr., Mrs. James, Jr., Misses James, Miss Jenkins, Mr. and Mrs. Kirke, Mr. and Mrs. Kinsey and family, Miss Flora Kendall, Rev. and Mrs. Dr. Kummer, Miss Kittredge, Mrs. Dr. Knox, Misses Knox, Dr. and Mrs. Kelley, Mrs. Kitchener, Mr. Ray Kitchener, Misses Liddell, Mr. and Mrs. Lemoge, Mr. and Mrs. Lloyd, Mr. Frank Layes, Mrs. Emma Locke, Mr. and Mrs. Will Lyon, Mr. Lamberton, Dr. and Mrs. Larkey, Miss Larkey, Misses Larkey, Dr. and Mrs. Lewis and family, Mrs. Lemmon and family, Mr. Harry Lawrence, Mr. Dan Lawrence, Misses Lancaster, Miss Georgia Loring, Mr. and Mrs. Love, Miss Esther Marvin, Misses Mering, Mr. Ed Mering, Messrs. Maddrill, Mr. Archie McDonald, Mr. and Mrs. Mersgelder, Mr. and Mrs. Maxwell, Miss Martin, Dr. and Mrs. Mieggs, Mr. and Mrs. Frank Miller, Mr. and Mrs. George Miller, Misses Miller, Mr. MacLennan, Mr. and Mrs. Cecil Mark, Mr. and Mrs. Harry Melvin, Miss Morse, Dr. and Mrs. Meek, Mr. and Mrs. Mincher, Misses Mincher, Mrs. Montgomery, Mr. and Mrs. McKenney, Mrs. Metcalf, Mr. John Metcalf, Mr. and Mrs. Farlin and family, Mr. George McBride, Mr. and Mrs. McCarthy and family, Miss Claribell Munsell, Mr. Newland, Misses Newland, Mr. and Mrs. Noyes, Miss Edna Needles, Mr. and Mrs. Nordwell, Miss Hattie Nelson, Mr. and Mrs. Nicholson, Mrs. Nichols, Mr. Newell, Miss Ella O'Connell, Misses Olney, Mr. and Mrs. Olney, Mr. and Mrs. Osgood, Mr. and Mrs. Orrick and family, Mrs. Outram, Mr. and Mrs. Otto, Miss Lucie Peres, Miss Alice Petit, Miss Maude Pope, Mr. Pierce, Miss Lizzie Perry, Mr. and Mrs. Pratt, Mr. and Mrs. Pascoe, Miss Playter, Misses Prole, Miss Partington, Miss Kate Potter, Mr. and Mrs. Philpott, Mr. and Mrs. Roberts, Sr., Mr. and Mrs. Roberts, Jr., Misses Roberts, Misses Roff, Miss Rosenberg, Mrs. Olive Reed, Misses Rogers, Miss Robertson, Mr. Jones Robertson, Mr. Thos. Rickard, Mrs. Dr. Russell, Mrs. H. E. Robbins, Mrs. Rugg, Miss Richardson, Mr. Chas. Rowe, Mr. and Mrs. Harry Richards, Mr. Horace Redfield, Mr. and Mrs. Ruggles and daughter, Mr. and Mrs. Shrader, Miss Mabel Saxe, Prof. and Mrs. Stratton, Dr. and Mrs. Stratton, Miss Lois Steers, Mrs. John Sims, Mrs. Hilman Smith, Mrs. Jennie Smith, Miss Agnes Sargent, Mr. and Mrs. Slater, Mr. Alex. Stewart, Mrs. Scupham, Mr. and Mrs. O. B. Smith, Misses Smith, Mr. and Mrs. Shorey, Miss Shorey, Mrs. Seligman, Mrs. Shipley and daughter, Miss Fanchon Smith, Miss Snell, Mr. and Mrs. Suhr, Miss Smith, Miss Alice Towle, Mr. and Mrs. Fred Taylor, Mrs. Tucker, Mrs. Toler, Mrs. Tenney, Miss Mae Turner, Mr. and Mrs. John Tregloan, Miss Jaida Tyrrell, Miss Gertrude Auld Thomas, Mrs. Thomas, Mr. Chas. Thomas, Mr. and Mrs. Templeton, Nellie White, Miss Carrie Whiting, Miss Daisy Williams, Dr. and Mrs. Wythe, Mrs. Wythe and family, Mr. and Mrs. Wastell, Mrs. Wren, Mr. Clarke Wise, Miss Wakefield, Mr. and Mrs. T. A. Webster, Mr. and Mrs. Carl Wood, Minnie Todd Willis, Mr. and Mrs. J. J. Warner, Mr. and Mrs. Wilholt, Mrs. Wilson, Mr. and Mrs. John Zimmerman, Mr. Will Melvin.

SUPERFLUOUS HAIR ON THE FEMALE FACE

On men's cheeks above the beard line, moles, warts, blackheads, red nose and all facial blemishes permanently destroyed without pain by the

ELECTRIC NEEDLE OPERATION

Send stamp for our free book.

—THE—

CHICAGO ELECTROLYSIS CO.

WYMAN--RILEY.

A very pretty wedding was that of Miss Edna Genvieve Wyman and John Spencer Riley at the home of the bride's parents, Twenty-seventh avenue and East Sixteenth street, Fruitvale, Tuesday evening.

The ceremony took place in the parlors, and was performed by Dr. E. S. Chapman. The bridal party was preceded by Elma and Bertie Jones, the niece and nephew of Miss Wyman, who scattered flowers before the bride. Ed Winterburn, the best man and Miss Kate Judson, the bridesmaid followed, and last came the bride on the arm of her father. Dr. Chapman and the groom met them in the bay window and then the impressive ceremony followed, Mr. and Mrs. Riley kneeling on white cushions of silk for the closing benediction.

The bride's gown was of silk, trimmed with seed pearls at the throat and waist. The white veil was fastened with a sunburst diamond pin of rare beauty, the gift of the groom. A boquet of white niphetos roses was carried by the bride.

A sumptuous banquet was served at the conclusion of the ceremony.

On Wednesday the couple departed for a month's stay in the Sierra Nevadas. While the bride and groom were within, their carriage was decorated by the neigboring young people. As the young couple emerged from the house, they were met by a veritable hail storm of rice.

The gifts, among which was a pastel by C. M. Judson, the artist, were very beautiful. Mr. and Mrs. Riley will make their home in Fruitvale.

The bride is the daughter of Gilbert Wyman, a prominent lawyer of San Francisco. The groom is the son of J. H. W. Riley, official stenographer of the Alameda County Superior Court.

THE ABOTT PARTY.

A pleasant surprise party was tendered Andrew Abbott of Berkeley last Friday evening. The affair was held in American hall and proved a very successful surprise. Miss Curtiss had the dance in charge.

TENNIS PLAYERS' TEA.

The young ladies of the Alameda Tennis Club gave a tea last Saturday afternoon at the Bellevue courts. Play began at 2 o'clock and continued almost without intercession until dark. Refreshments were served during the afternoon. The committee of arrangements was composed of Misses Clay, Miss Pennoyer and Secretary A. A. Deas. Among those present were the Misses Sherwood, Hunter, McKerrow, Braxton, Harnden, Curtis, Fossing, Panser, Clay, Pennoyer, Mitchell, Halton, Pocat, Drake, Booth, Hawxhurst, Schofield and Livingston; Messrs. Bartlett, Wheeler, Jones, Haslett, Whitney, Deas, Lewis, Peel, Bruntsch, Parks, Earl, Schofield and Livingston.

A SWEDISH CELEBRATION.

A grand celebration will be held at Shell Mound Park next Thursday, the 24th, by the Swedish-American National Society. The programme will be as follows: Introductory remarks, President Hjalmar Brunnell; oration in Swedish, Dr. H. L. Kylberg; address in English, Dr. P. Peters; song, Swedish Singing Society, leader, A. Pihlstrom; potpourri, Swedish melodies, orchestra; Sdeish Army Tattoo.

The main pavilion will be decorated very effectively with the American and the Swedish colors,—blue and orange. The dance round the May pole will be an attractive feature of the day. There will be games, races, etc.

CHICK--GARDINER.

A very pretty wedding took place at the home of Mr. and Mrs. A. Muchmore at Vernon Heights, Thursday evening. The bride was Miss Grace Chick, a sister of Mrs. Muchmore. The Rev. Dr. Mackenzie of San Francisco performed the ceremony which made Miss Chick the wife of Thomas Monroe Gardiner.

The pretty home was beautifully decorated in honor of the occasion with loose clusters of roses banked against masses of greens. The ceremony was performed in the drawing room. Mendelssohn's "Wedding March," played by Miss Block of San Francisco, heralded the approach of the bridal party. The two small attendants, Miss Pearl Averill and Miss Marjorie Gardiner, preceded the bride. Mrs. R. S. Chick gave her daughter into the keeping of the groom.

The bride wore an exquisite gown of heavy white watered silk. Her long veil was fastened with diamond pins. She carried a shower bouquet of bride's roses. The two little maids of honor wore dainty gowns of white organdie over silk, and carried clusters of sweet peas.

After an informal reception, supper was served in the banquet hall on the second floor. The large room had been exquisitely decorated. Branches of bamboo and palm formed a ceiling of green where tiny Chinese lanterns blazed, while the long table was brilliant with innumerable candles. Red sweet peas and smilax were prettily blended in the table decorations.

Mr. and Mrs. Gardiner left on a short wedding trip, the destination of which was kept secret. On their return they will reside at Nineteenth avenue and Nineteenth street in Fruitvale.

SUNRISE SOCIETY.

A society has been formed in the First Methodist Church that is remarkably unique and original. Many clubs have been formed for the amusement of young people, but this is the first club ever organized in which age is a necessary qualification. The organization is called the Sunrise Society, and is composed of members of the First Methodist Church who are over 65 years of age.

They held their first social meeting last evening, and enjoyed a dinner and musical and literary programme. There were forty members present at the social, with ages averaging 74. W. T. Holcomb and Mrs. Elizabeth Hensley, both 87 years old, were the two oldest persons present. J. H. Wythe presided, and he counts 76 years which have passed over his head.

After the dinner the Rev. Alfred Kummer, the pastor of the church, read an interesting history of the society and referred to some of the members who had passed away during the past year.

There was a piano solo by Miss Hutchinson, a vocal solo by Miss Gertrude Davis, a reading by Miss O'Connell and songs by Miss Edith Beekman and Mrs. H. W. Baxter. Dr. Kummer read an original poem upon the Sunrise Society by Mrs. Susan Richards, aged 77.

The members present and their ages were: A. Dow 73, Mrs. Sarah Dow 65, Richard Abbey 80, Mrs. Isabella McKinnin 73, Mrs. A. E. Sexton 74, Mrs. C. E. Allman 65, Mrs. M. F. Townsend 70, Mrs. Elizabeth D. Adams 69, John S. Wright 73, Louis Thompson 65, Rev. W. T. Beale 82, George Boscow 72, Mrs. Sophronia Boscoe 69, Mrs. Sarah A. McClees 76, Mrs. Eliza Luckey 83, Mrs. Susan Richards 77, Mrs. Rhoda Green 72, William J. Boice 74, Mrs. Kate Boice 65, Rev. J. H. Wythe 76, Mrs. Lydia A. Bort 75, Mrs. E. M. Caulkins 66, Mrs. Dalilah King 79, Mrs. Margaret Lockart 68, Mrs. Elizabeth Hensley 87, Mrs. Mary Pollard 86, George Stone 80, Edwin T. Smith 71, John B. Smith 74, Mrs. Ann E. Smith 72, John Johnson 80, Mrs. Jane Johnson 75, Orro Clift 74, Mrs. Margaret Clift 68, Mrs. Sarah Mell 69, M. T. Holcomb 87, Mrs. Dorcas S. Childs 74, P. B. Chrissinger 86, Mrs. Caroline Homan 81. Total years of life, 2,887.

BARTLETT SPRINGS.

Among the recent arrivals at Bartlett Springs are the following:

San Francisco—Mr. and Mrs. M. J. Kennedy, Mr. and Mrs. John Smith, W. B. Peck, H. E. Capp, Horace B. Cook, Mrs. Heuler, Miss E. C. Fleischman, E. D. Finley and wife, R. L. Stevens, S. H. Seymour, D. J. Tobin, P. Kelly, Jno. C. Nelson, E. F. McCullum, C. H. Moore, H. Dowd, Lee Connor.

Sacramento—Mrs. F. B. Adams, Captain J. M. Condrey, C. S. Ralph, Geo. Schmidt.

Oakland—John Lawsen.

Nevada City—Mr. and Mrs. J. B. Worthington, C. H. Worthington.

Santa Clara—E. C. Helster, wife and two boys.

Berkeley—John Evan.

LETTER CARRIERS' SOCIAL.

The local mail carriers will give a midsummers social at G. A. R. hall on Thirteenth street, June 24th. The affair is in charge of J. Hallahan, W. H. Smith, F. E. Burgess, Percy Fox, C. E. Gilbert, J. Z. Barnett and O. Rohl.

The letter carriers, together with those from Berkeley, Alameda and San Francisco, are to have a grand joint picnic at San Rafael park, July 4th. They are making great preparations and have 200 gate and game prizes, among which is a Domestic sewing machine valued at $65, and a Coast range, made by Steiger & Kerr.

SOLDIERS DANCE.

Companies A and F of the Fifth Regiment, N. G. C., gave a grand ball Wednesday evening on the occasion of the opening of their new armory in the Hook building, on Twelfth street. The soldiers are now comfortably ensconced in the old quarters of the Acme Club.

The hall was elaborately decorated on the opening night. Flags and military emblems mingled with beautiful flowers and made an attractive setting for the gay scene. There were nearly 500 people present. The programme opened with an overture by the Fifth Regiment band. Miss Maud Revalk, a handsome blonde, sang most charmingly a soprano solo.

Bob Howard was decidedly amusing in his comic selections and was warmly applauded. The band played the lively "Chilean Dance" and then Bert Walton gave a first class comedy per-

(Continued on page 7.)

SPRING MILLINERY OPENING.

Mrs. Nettie Laymance begs to announce to her friends and patrons that she will display on next Thursday, Friday and Saturday, March 18th, 19th and 20th, at her millinery parlors, 965 Broadway, a fall line of French pattern hats and spring novelties, to which the ladies of Oakland are cordially invited.

ROBINSON'S CHEAPEST PLACE FOR FLOWERS, FEATHERS TRIMMED HATS 965 WASHINGTON ST. OAKLAND

FOUND AT LAST.

A Sure Restorative for Falling or Gray Hair

A Luxuriant Growth of Hair Can Be Brought on the Smoothest Bald Head.

There is no necessity for any man or woman to become prematurely old by allowing the hair to drop out or turn gray. My treatment will effectually stop falling of hair and will produce a rapid growth of hair in cases where the head has already become bald. I also quickly restore to the natural color any hair that may have become gray from whatever cause. I guarantee to effect a cure in any case undertaken. All treatment done under contract; terms reasonable.

M. S. GILL,

Room 16, Murphy Bldg, cor. Market and Jones street, San Francisco.

FASHION HAIR STORE

ARTISTIC HAIR DRESSING

RAY JOSEPH

Facial Massage and Scalp Treatment a Specialty

Manacuring.

459 Thirteenth St., Bet. Broadway & Wash'n, OAKLAND.

Theatrical and Masquerade Wigs

FOR SALE OR RENT.

Toupees, Wigs, Front Pieces & Switches to Order.

NAMES HAVE MEANINGS:

LEM WILLIAMS

Means Good Millinery.

Summer Styles Ready!

THE VARIETY YOU WANT

THE SHAPES YOU WANT

SOCIETY NEWS.

(Continued from page 5.)

formance. A "Night in Camp" was interestingly given by Company F mandolin and glee club.

Dancing was continued until a late hour. Major J. F. Hayes acted as floor manager and Sergeants Downie, Covalt as assistants.

The Reception Committee consisted of the following: Captain Poulter, Lieutenant Cobbledick, Captain Wenk, Lieutenant Hunt, Lieutenant Vaughn. The Committee of Arrangements was: Sergeant Hintermeyer, Sergeant Covalt, Sergeant Dickerson, Sergeant Strong, Corporal McKerson, Corporal Kind, Corporal Stanley, Musician Herman.

BRIGGS--COOK.

An interesting wedding was celebrated in Woodland Wednesday when Miss Sadie Briggs, the daughter of Mr. and Mrs. J. R. Briggs of that town, and Deputy County Clerk John P. Cook of this city were united.

The home of the bride's parents was the scene of the marriage. The decorations were especially elaborate. Garlands of flowers cast their fragrance on the soft warm air. Smilax hung in ropes from the chandeliers and was festooned among the bright hued blossoms. The home of the Briggs is one of the handsomest in Woodland and it was in full gala attire on the day of the wedding.

Mendelssohn's wedding march announced the approach of the wedding party. It was exactly at high noon when the first notes sounded. Miss Alice Watkins presided at the piano and was accompanied on the cornet by E. J. Leakes. The bride entered leaning on the arm of her brother, Lee Briggs. The maid of honor, Miss Josephine Stephens and the bridesmaids Miss Mary Briggs and Miss Daisy Cook preceded the bride. The ushers, ribbon-bearers and ring-bearers led the way. At the wide bay window which had been converted into a beautiful floral bower, the bride was met by the groom and his best man, Edward W. Engs of this city, who advanced through the opposite entrance.

The Rev. A. M. Elston of Berkeley performed the ceremony. The ushers were E. De Witt Clary of Stockton, and Guy H. Chick of Berkeley.

The curtains were drawn and the light fell on the pretty scene through soft shades. During the ceremony, Miss Blanche Beamer sang "Best of All."

The bride who is a very pretty young girl was handsomely gowned in heavy white satin. A gown of sheerest white organdie was slipped over the satin, making a dainty overdress. Wide moire ribbons bound the slender waist. In her arms she carried a loose cluster of St. Joseph's lilies.

After an informal reception, the wedding breakfast was served in the pretty dining room which was a bower of bamboo, palms and bright flowers. Nearly fifty guests were present at the ceremonies. The guests from Oakland included Mr. and Mrs. Peter Cook, the Misses Cook, and County Clerk Frank C. Jordan.

During the afternoon, Mr. and Mrs. Cook left on the afternoon train on a two weeks' wedding trip and later will return to this city where they will make their future home.

Mrs. Cook is a sister of Mrs. W. C. Beatie of this city and is a most charming young lady. She is extremely pretty and possesses many accomplishments. The groom is secretary of the Acme Athletic Club and one of the most popular young men in Oakland.

THE M'CARTHY PARTY.

Miss Lou McCarthy gave a very pleasant party last Thursday evening at her home in East Oakland. The party was given complimentary to a San Francisco club. The pretty home was artistically decorated with clusters of loose roses. It was a very jolly affair. On the arrival of each guest a card was pinned on his or her sleeve, so the one wearing the card could not see it. These cards bore the names of various distinguished authors or actors and the wearers were treated in the manner which their names called for. Much amusement was created by the attempts at guessing the names. Other games were played later in the evening. A dainty collation was served in the dining room during the evening.

Miss McCarthy's guests included the following from San Francisco: Miss Dougherty, Miss Dixon, Miss Gieleman, Miss Flint, Miss Roe, Dr. Mann, Messrs. Kingwell, Helman, Maxwell, Ross, Sharracks, Roe.

From Oakland—Miss Buck, Miss Archibald, Miss Mabel Harris, Mrs. Julian Waller, Miss Howell, Miss Chapman, Mrs. Travers, Miss Plimpton, Miss Gowell, Miss Evans, Mrs. Laskey, Mrs. Rising, Miss Middleton, Dr. Akerly, Messrs. Gower, Waller, Dr. Waller, Evans, Wallace, Evans, Howell and Long.

REED—CUSHMAN.

There was a pretty wedding at the home of Charles G. Reed Wednesday evening, when his daughter, Olive, was married to Seth W. Cushman of Alameda. The prominence of the bride, who has won fame on the concert stage with her sweet contralto voice, made the wedding one of unusual interest.

The house was exquisitely decorated in the bride's favorite color, pink. Pink geraniums filled every room with only a few plants and palms to give the deeper tone of color. There were pink candles and lights and not another color interfered with the exquisite harmony of the decorations.

The Angelus quartette heralded the coming of the bridal party by the singing of the marriage trio from Lohengrin. The bride is a member of the quartette and the singers of last evening were Mrs. John Sibley, Miss Anna Shepherd and Miss Marie Smith. Miss Margaret Cameron played the accompaniment.

The pretty bride was given away by her father, and Dr. E. S. Chapman performed the ceremony which united bride and groom. Miss Aimee Reed was maid of honor and Miss Eva Reed and Miss Lucy Ellis of Sunol were bridesmaids. Howard Swales, the fiancee of Miss Aimee Reed, was best man.

The pretty bride was handsomely gowned in heavy white satin. The corsage was low and round with a bertha of exquisite Duchess lace. The sleeves were long with falling frills of lace. The bride's bouquet was of long-stemmed Duchess roses tied with pink tulle.

The maid of honor and bridesmaids were gowned alike in white organdie over pink. Lovers' knot of lace insertion ornamented the full skirts. They carried shower bouquets of Hawaiian grasses and pink carnations.

Only relatives witnessed the ceremony, which took place at 3 o'clock. Later there was a reception with invitations to seventy-five of the more intimate friends. A collation was served at tete-a-tete tables decorated with pink roses. Many of the tables were on the extensive veranda, which had been canvassed in, and was lit with pink candles and lanterns.

Mr. and Mrs. Cushman have gone south for a brief bridal trip. On their return they will reside in a charmingly furnished flat, already waiting them in this city.

HARDING--KENDIG.

A quiet wedding took place at Harding's Hotel Wednesday evening, when the Rev. J. H. Theiss united in marriage Miss Eliza Maria Harding and Isaac Lemon Kendig.

MADDEN--VOCKEL.

There was a pretty wedding Wednesday when Johanna Sophia Vockel and Thomas Luther Madden were married. The Rev. J. H. Theiss performed the ceremony which was witnessed by a few intimate friends.

THE GARBER DINNER.

Judge and Mrs. Garber of Berkeley gave a dinner party Thursday in honor of Miss Jessie Coleman and her fiance, Harry Knowles whose wedding takes place on the 23d inst. The decorations were extremely pretty. Miss Duff, Miss Donaldson, Mr. Bakewell, and Mr. McKee were among those invited.

Y. M. I. LECTURE.

Oakland Council No. 6, Y. M. I., will give a free lecture under the auspices of the Central Lecture Bureau on Monday evening, June 28th, at Masonic Hall. The lecture will be delivered by Frank J. Murasky, and he will choose for his subject "The Growth of Society." A short entertainment will precede the lecture and the public is cordially invited.

AT LEONA HEIGHTS.

A large number of Alameda people are forming a happy colony at Leona Heights for the summer. Among these are A. J. Gray, Herman Ernst, Eugene Maillot and E. A. Von Schmidt, with their respective families. In Redwood Canyon are Bert Combs and Bert Fisher with their folk, the families of Wobmames, Dr. Stidmon and Mrs. Liese, besides Mr. and Mrs. Fred Boehmer and Fritz Boehmer Sr., Mr. and Mrs. George H. Waggoner, Mr. and Mrs. Frank Davis.

THE BELDEN PARTY.

A very delightful party was given at the home of Mr. and Mrs. H. K. Belden on the twenty-fourth anniversary of their wedding Thursday evening. The affair was a surprise to the Beldens and the guests assembled at the residence of Sumner Bugbee before going to the Belden home on Lake street. The guests armed themselves with various musical instruments and serenaded Mr. Belden before entering the house.

An elaborate supper was served. The table decorations were extremely pretty and consisted of white and yellow poppies.

Sumner Bugbee read an original poem written in honor of the occasion.

Among those present were Mr. and Mrs. L. L. Bromwell, Mr. and Mrs. H. K. Belden, Mr. and Mrs. Frank Brown, Mrs. E. B. Beck, Mr. and Mrs. Sam Breck, Mr. and Mrs. Fred Hall, Mr. and Mrs. Charles Allen, Mr. and Mrs. H. C. Taft.

THE BAKER RECEPTION.

A number of women interested in mines gathered at the pleasant home of Mrs. Conrad Baker, 1224 Linden street, last night, for the purpose of discussing mines, creating interest in mines among women, and to organize a mining bureau. The guest of honor was Mrs. Waltreen Willis, the Montana Director of the Woman's Northwest Mining and Investment Association. Mrs. A. A. Wood, the California Manager, presided in a business-like manner. In her opening remarks, she said:

"We have been called together to organize a Woman's Mining Bureau. The movement means work, but it is portentous of great events. Our brothers in convention assembled, appointed Commissioners, paid them lavishly, created and abolished laws, impounded tailings, built bridges, and damned rivers. Is the work complete? No! The field is broad, and the laborers are few."

The evening's entertainment was thoroughly informal but none the less enjoyable. Mrs. Hanford and Mrs. Blake-Alverson sang charmingly. Miss Hussey recited pleasingly, "Ma Pauvre Petite" of General Lucius Foote.

Later an elaborate supper was served, Miss Dolly Baker acted as toastmaster and displayed tact and ability in that role. The toasts were as follows: "Woman's Integrity," Mrs. Wood; "Mother Earth," Mrs. Leek; "Our Guest, Mrs. Willis," Mrs. Baker; "Firm of Keiser and Leek," Mrs. Graves; "Our Hostess," Miss Hussey; "Home Office," Mrs. Wood; "Our Poetess," Mrs. Keiser, "Firm of Wood and Culter," Mrs. Baker; "Our Young Ladies and Our Singer," Mrs. Wood; "Firm of Baker and King," Mrs. Leek; "Our Associates," Mrs. Keiser; "Our Future," Mrs. Keiser; "The First Woman's Mining Convention," Mrs. Hanneford.

At the conclusion of the social festivities, the Woman's Mining Bureau

Great Cut

—IN—

Black Dress Goods

BANKRUPT STOCK MUST BE SOLD

9c
18c
25c
38c
48c
58c
—TO—
98c

In his own name?
And then, lest Eve should clamor for her due,
Put her in, too!

My own opinion is, and e'er has been,
That that is where the serpent entered in.
The business wasn't square!
Had Eve but had her share,—
The farm, and all the rest,
Been entered as a homestead,—I'm impressed,
Neither so easily had been dispossessed.

But, as it was, poor Eve was warranted
In doing just precisely as she did,
And as her daughters have done ever since,
And will do,—while there's need to give men hints
About the necessary cash advance.
Eve could not go at night through Adam's "pants,"
So helped herself at noon, while her lord slept,
Out of the only treasury he kept.

That's where the trouble came!
The man and not the woman was to blame;
And had things been reversed,
And Eve been first
To make a corner in the garden pelf,
Adam himself
Had not stopped at one apple—no, not he!
But taken the whole tree.
As 'twas, as oft befall
More modern instances, they both lost all.

Some time since then has passed;
The first ejectment writ was not the last,
And won't be, until might and equity
Determine to agree.
God did not make the woman from man's head,
To rule him,—nor his feet, that he might tread
Upon her,—nor his arms, to just be led;—
But from the rib, that, equally allied,
They two might walk together, side by side.

That's what she wants to do! to act her part,—
And take it, in the home and in the mart,
With whatsoe'er equipment nature gives
To every soul that lives.
To own herself; to feel
Unfettered; free to learn, to teach, to heal;
To serve or govern, follow or to lead,
As fitness, and not sex, may have decreed.

Surely, by slow degrees,
Her opening way she sees:
Much has she gained, much still remains to gain.
Half has she proved possession of a brain;
That organ ne'er disputed her—a tongue—
Has won admission to the legal throng
Where most 'tis used; and, too, her pen as well,
In several instances has learned to spell.

Still is she not content;
On a just Nemesis bent,—
So long with minors classed in court decrees,—
"Women and minors," just remember, please,—
She has determined and declared the fact,
With miners now to act.
Talks learnedly, counts her metallic gains;—
Dips, spurs and angles, leads and lodes and veins,
With any gold seekers of '49.
And let me add just here that I opine
Her claims will pan out just as rich as his.
Medea, as well as Jason, now it is,
Who braves adventurous seas
In quest of Colchis and the Golden Fleece!

Among those present were Mr. A. A. Wood, Miss Anna May Reiser, Mrs. Dr. Leek, Mrs. L. W. Cutter, Miss Sadie Williams, Mrs. James McCall, Miss Nita Whitney, Miss Annie Rogers, Misses Dolly and Cora Baker.

ANGRY AT JOHN JACOB ASTOR.

Rhinebeck Village Trustees Resent a Letter From the Multimillionaire About Cycling.

The trustees of the village of Rhinebeck were indignant recently over a letter sent to them by John Jacob Astor, in which he complained of the ordinance prohibiting bicyclists from riding on the sidewalks. The letter was as follows:

"As one of the thousands who enjoy cycling, I wish to enter a protest against the enforcement of an old ordinance against sidewalk bicycling as practiced in Rhinebeck till this week.

"Montgomery street, with its ancient milestones, is part of New York State's system of highways, which every abiding city and village must do its share to keep passable and safe for all vehicles.

"The bicycle, as we all know, is legally as much a vehicle as a carriage or a coal cart. The roadway of Montgomery street in wet weather or after being macadamized is hardly safe for a bicycle. The corporation, therefore, not having lived up to the letter of the law, should, it seems to me, allow all possible latitude to the cyclists who are considering their own comfort and the safety of their machines.

"The amount of the fine seems also very large for the offense, $10 being often the total amount that a hard working clerk or mechanic may have when starting out on a three days' trip. Might not an ordinance compelling every bicycle to be equipped with a bell and brake—a great help in quick stops—and holding them responsible in case of accident, be substituted?

"Aside from the material benefits derived by places along good roads in this and other States in supplying cyclists' wants, and in which Rhinebeck might share, let us, as far as possible, unite with other communities in encouraging cycling, which doctors tell us is doing more for the general health than any other single agency, and thus enable wheelmen to enjoy the shady streets of a beautiful village.

"J. J. ASTOR."

Mr. Astor is the man who, a few weeks ago, closed his boulevard against all wheelmen because two or three toughs did not recognize him and tried to crowd him and his wife off the road while on their wheels.

Dr. Baker, physician and druggist, is a bicycler, but says he cannot see the justice of allowing bicyclers the use of the sidewalks when annually the town spends a large sum on the streets to keep them in good condition for the use of the wheelmen.

The clergymen in the town thought that Mr. Astor had overstepped his position as ordinary citizen, and in fact the principal citizens considered him as having gone beyond the limit.—New York Journal.

Liver Complaints cured by BEECHAM'S PILLS.

Greater Marvels.

"This is a wonderful age of invention," remarked the young man of serious inclinations.

"Yes, replied the skeptic, "and the new machines we are getting do not show that fact nearly as much as the stories invented by inventors about the things they are going to invent."

A Wonderful Medicine

BEECHAM'S PILLS

For Bilious and Nervous disorders, such as Wind and Pain in the Stomach, Sick Headache, Giddiness, Fullness and Swelling after meals, Dizziness and Drowsiness, Cold Chills, Flushings of Heat, Loss of Appetite, Shortness of Breath, Costiveness, Blotches on the Skin, Disturbed Sleep, Frightful Dreams, and all Nervous and Trembling Sensations, &c., when these symptoms are caused by constipation, as most of them are. THE FIRST DOSE WILL GIVE RELIEF IN TWENTY MINUTES. This is no fiction. Every sufferer is earnestly invited to try one Box of these Pills and they will be acknowledged to be

A WONDERFUL MEDICINE.

BEECHAM'S PILLS, taken as directed, will quickly restore Females to complete health. They promptly remove obstructions or irregularities of the system. For a

Weak Stomach
Impaired Digestion
Disordered Liver

they act like magic—a few doses will work wonders upon the Vital Organs; strengthening the muscular system, restoring the long-lost complexion, bringing back the keen edge of appetite, and arousing with the Mossbud of Health the whole physical energy of the human frame. These are facts admitted by thousands, in all classes of society, and one of the best guarantees to the Nervous and Debilitated is that Beecham's Pills have the Largest Sale of any Patent Medicine in the World.

WITHOUT A RIVAL.

Annual Sales more than 6,000,000 Boxes

25c. at Drug Stores, or will be sent by U. S. Agents. B. F. ALLEN CO., 365 Canal St., New York, post paid, upon receipt of price. Book free upon application.

Banner Coal

—HAS NO EQUAL

$6.50 Per Ton

Order Direct—Dealers Don't Handle It

OFFICE AND YARDS

TEL. MAIN 31 615 Broadway

POSTUM CEREAL

THE GRAIN COFFEE

MAKES RED BLOOD ASK YOUR GROCER FOR IT

HOTELS.

MR. F. A. WILDER

Takes pleasure in informing his friends and the traveling public that he has again assumed proprietorship of the

ALBANY HOTEL

Cor. 15th & Broadway



HOTEL CRELLIN

The Most Favorably Located and Leading Hotel of Oakland, Corner Tenth and Washington streets, Oakland.

KELSEY HOUSE

TWENTY-FOURTH ST.

Between Telegraph Ave. and Grove St.

Finely Furnished Rooms, Suite and Single

From $5.00 a month up

Mrs. M. F. King,

Proprietress.

The Pearl

A Modern Oyster House for Families and Parties.

Kiderbrandt & Hain, Props.

903 Broadway.

WALL PAPER, AND WINDOW SHADES

All the Latest Designs and Colors at greatly Reduced Prices.

James Cahill & Co.

Painters and Decorators 408 Twelfth St

Telephone Black 43

East Oakland Planing Mill

JENKINS & CO.

EAST OAKLAND, CAL.

—WE DO ALL KINDS OF—

CONTRACT WORK, COUNTER MAKING ETC.

The Best Work at the Lowest Prices. Telephone Black 3552

TRUSTEES' SALE

2 Weeks Longer--2 Weeks

At a meeting held it was decided to continue the sale two weeks longer at

Schellhaas' Store

The great amount of household goods must be disposed of by that time.

FURNITURE, CARPETS, LOUNGES, CROCKERY, STOVES, TINWARE

at marvelous low prices, by order

CHARLES WOLLPERT, Trustee
408 Eleventh St.

Stop and think for a moment, at this sale you can buy goods from one cent upwards. See us!

BROWN & McKINNON Merchant Tailors

—OLDEST— IN OAKLAND.

We carry a full line of desirable staple goods and latest novelties.

. . . FALL GOODS JUST IN . . .

Hvarts Block - - - 1108 BROADWAY.



ADVERTISEMENTS.

—SPECIAL—

GRAND AUCTION SALE

OF

40 Choice Farms 40

One Acre each, in the CELEBRATED SILVA TRACT, to close the Estate,

—BY THE—

LAYMANCE

Real Estate and Investment Co.

SATURDAY, JUNE 26, 1897, a 2 O'clock P. M.

ON THE GROUND

SPECIAL ANNOUNCEMENT

The administratrix of this estate has held this property expecting to obtain a large figure for it. She is now compelled to sell, and while it will no doubt be a great loss to the estate to be compelled to sell at this time, she is compelled to do so. The buyers on the day of sale will reap the benefit of the misfortune of the estate. This will be an opportunity of a life time, and this particular piece of property in the new future will beyond any question be very valuable in the small subdivisions. The survey and proposed electric road from Oakland to San Leandro and Haywards runs through the property. The franchise is already granted to the promoters of this road.

THIS IS ABSOLUTELY A FORCED SALE!

The administratrix of this property has only about sixty days in which to raise a large sum of money. Every acre of the entire tract will be sold to the highest bidder on day of sale, without limit of reserve.

THIS PROPERTY is divided into 40 one acre lots each, of the richest fruit and vegetable land in Alameda County. The soil is of a rich alluvial deposit, and is especially adapted to raising Cherries, Pears, Peaches, Prunes, Plums, Apples, Strawberries, Raspberries, Blackberries, Rhubarb—in fact almost everything that rich land will produce. Being only six miles to Oakland, farmers are not only able to take immediate advantage of any raise in prices, but they are saved the heavy expense of shipping their fruit and vegetables long distances by rail. For this reason also they NEVER HAVE THEIR PRODUCE SPOIL, either on the road or at their commission merchants.

ANOTHER ADVANTAGE. Being within 20 minutes of Oakland and 30 minutes of San Francisco, is that farmers can sell directly to the consumers, and can also secure labor at low wages. The property adjoining the Silva Tract has been all subdivided and built upon. City water piped to the tract. In fact you have every convenience at your front door. It is also a well known fact that hundreds are now making a comfortable living on 2 to 5 acres in this immediate neighborhood upon land that is not so fertile as the Silva Tract.

DO NOT FAIL TO EXAMINE THIS PROPERTY BEFORE DAY OF SALE

CALL AT OUR OFFICE FOR FULL PARTICULARS.

SPECIAL EXCURSION DAY OF SALE—Leaves Seventh and Washington Streets at 12:30 P. M., over the San Leandro and Haywards Electric Railway.

LAYMANCE REAL ESTATE & INVESTMENT CO.

466 EIGHTH ST., OAKLAND.



Carriages and Wagons of All Descriptions

Manufacturers

Every Description of Carriage and Wagon Repairs done.

SOHST BROS.

Cor. 5th and Franklin Streets Tel. 887.

NO MORE DREAD OF THE DENTAL CHAIR

TEETH Extracted Without Pain. Filled Without Pain. Crowned Without Pain. Bridge Work Without Pain.

Owing to the success we have met with in obtaining business and the many requests from patients living at a distance who have not been able to avail themselves of the low prices we have given the public the past thirty days, we have determined to extend the present rates to June 20th on all work done in our offices.

Our patients are fully protected against the evils of cheap work and inferior materials. Our operators are skilled specialists and graduates of the best colleges of America. No students employed. We are not competing with cheap dental establishments, but with first-class dentists at prices less than half those charged by them.

FULL SET OF TEETH for ..... $5 00 up | SILVER FILLING ..... 50c up
GOLD CROWNS, 22k ..... 4 00 up | GOLD FILLING ..... 75c up
BRIDGE WORK, per Tooth ..... 4 00 up | CLEANING TEETH ..... 50c up

By leaving your order for Teeth in the morning you can get them the same day.

No charge for extracting Teeth when plates are ordered.

Work done as well at night as by daylight by the modern electrical devices used here.

VAN VROOM ELECTRO-DENTAL PARLORS,

997 MARKET ST., CORNER SIXTH, S. F. TELEPHONE JESSIE 1161.

Eight Skilled Operators. Lady Attendants. German and French spoken. Open Evenings till 10 o'clock; Sundays 9 till 12. All surgical Work done by G. W. Williamson, M. D.

RELIANCE BUILDING.

CENTRAL HARDWARE CO.

—IMPORTERS OF—

Fine Builders' Hardware, Mechanics' and Gardeners' Tools.

Tinware, Agateware, Oil Heating and Cooking Stoves.

309 SAN PABLO AVE., OAKLAND.

NEW MANAGEMENT.

PIERRE LOUSTALOT

WHOLESALE BUTCHER

SHEEP, LAMBS, CALVES AND HOGS

BOUGHT, SOLD OR KILLED ON COMMISSION

Consign all Stock P. LOUSTALOT, Stock Yards, Oakland. Telephone Red 3211.

Address Mail, Golden Gate, Cal. Telephone Red 3211.

NEVADA LIVERY AND BOARDING STABLE

REMOVED TO SEVENTH ST., NEAR

FREEDOM'S BANNER

Only Old Glory Will Float on the Holiday of the Nation.

GETTING THINGS IN ORDER.

An Invitation Extended to All the Local Civic Societies.

SOME INTERESTING DETAILS.

Prospects of a Celebration on a Very Large Scale.

The Fourth of July Committee met yesterday afternoon in the rooms of the Board of Trade. Those present were: Chairman, Supervisor John Mitchell, P. M. Fisher, H. C. Capwell, Fred Sinclair and Secretary Webb N. Pearce.

Reports were made by the chairman of the different committees and while not complete as yet, showed progress. H. C. Capwell, chairman of the Decoration Committee, reported that he had investigated the proposition of having trees along Broadway and that he had found one man who would supply them at the rate of 100 for $40. This was thought too high and Mr. Capwell will investigate further.

Mr. Sinclair reported that he had received two bids for fire works.

AN INVITATION.

Secretary Pearce said that he was preparing to mail nearly 300 invitations to societies in Oakland, Alameda and Berkeley.

The letter is as follows:

"The committee having in charge the matter of arranging for a proper celebration on July 4th, desires to know what assistance will be received from your organization, and whether you will participate.

"The city of Oakland is now entering on a career of renewed prosperity. 'Greater Oakland' is an accomplished fact; its citizens have demonstrated that a progressive spirit animates them, and that they have faith in the future.

"Let us also on this glorious Independence Day show that a spirit of patriotism and a feeling of national pride moves and actuates us all; this can be done by all organizations marching shoulder to shoulder, joyfully and patriotically, thus testifying to love of country. Let us make the day one long to be remembered.

"It is hoped that on the receipt of this your organization will appoint the proper committees to confer with the general committee, and that you will join us in our efforts to make a success of the celebration, by active and energetic participation.

"An immediate answer is requested."

It was suggested that the merchants should be allowed to have their wagons in the parade, with their business signs.

Mr. Pearce said that the Exempt Firemen would take part in the parade. The Parade Committee reported progress.

Mr. Fisher of the Entertainment Committee said that he would secure the pavilion being erected by the Bryan people for the afternoon's exercises if completed in time.

Fred Sinclair said that he had signed the contract for the posters, amounting to $65.

The chairman suggested that it would be well for each one to get to work with his committee. So far, the following have been selected as associates on the sub-committees: H. M. Gard, by Fred Sinclair; H. Breed, J. J. Allen, George W. Arper, W. W. Moore, by John Mitchell, on the Parade Committee.

COMMITTEES.

The other committees will be appointed in full before the next meeting.

Mr. Pearce presented an invitation from President Arper of the Merchants' Exchange, tendering the committee the use of the rooms of the Exchange. The chairman expressed his appreciation of the invitation, but thought that, since the committee had been appointed by the Board of Trade, a change of quarters at this time might seem discourteous.

Mr. Mitchell said that he had met two members of the Annexation League who were anxious to assist. He suggested to them that they secure the Temescal band for the day. Mr. Naismith had also promised to assist.

The chairman reported also that the Chief of Police had promised to do his best to keep Broadway clear if the committee would give him some more horses.

A motion was made by Mr. Fisher to the effect that no member of the committee should incur any indebtedness beyond the amount assigned to him with the consent of the entire committee. It was unanimously carried.

OLD GLORY.

Mr. Sinclair moved that no national flag should be allowed in the parade except the American. It was carried. It was thought best to settle this matter at once in view of the experience two years ago, when the Portuguese had withdrawn from the parade because denied the privilege of carrying their own flag. An effort will be made to have the Holy Ghost Society participate in the parade. Mr. Fisher is endeavoring to secure the services of the Central school drum corps of fifteen ...

A communication had been received by the chairman as follows: "Seeing through the press that you are the chairman of the Fourth of July Celebration Committee of Oakland, I desire to call your attention to one of the grandest features of the Fourth of July parade in this city of ... refer to the Continental Army which ... organized and commanded on that occasion. If your committee should consider this matter, I should be pleased to hear from you at as early a date as possible. Respectfully,

"A. E. FLORENCE."

The committee then adjourned till Wednesday afternoon at 3 o'clock.

... the trouble again manifested itself. The unfortunate wandered about and finally took the boat, coming over to Alameda. Late in the night he was arrested.

PERSONAL AND SOCIAL.

Mrs. Frank J. Moffitt, Jefferson Grant Moffitt, and Miss Belle Jafts will leave for Seattle on Monday evening on the Oregon train, to be gone about six weeks.

Mrs. Dr. Myra Knox, Dr. Buteau and wife, Dr. Shannon and wife and Dr. Potter have returned from a trip to Seattle.

Miss Carrie C. Towne is again in Oakland, having spent the past few weeks at the Calaveras Big Trees and Yosemite Valley.

Mrs. R. H. Moskiman Sr., formerly of Oakland, but now a resident of Pismo, San Luis Obispo County, who has been spending the winter months with her daughter, Mrs. J. N. Bonham and Mrs. J. W. Bankhead, returned to her home last Thursday.

Miss S. M. Campbell will leave on Tuesday next for a visit to Portland and other points in Oregon. She will be accompanied by Mrs. Dr. G. J. Fitzgibbons, whose husband is a member of the San Francisco Board of Health.

J. Goldberg, of the firm of Goldberg, Bowen & Company, left Saturday for the East on a short business trip. The Eastern papers report him as registered at the Madison Avenue Hotel, New York.

The family of Fred L. Button are spending the summer at Sunol.

Silas Palmer has returned from Mexico.

Percy Gaskill has gone to the Yosemite.

Miss Ethel Pomeroy and Miss Jennie McCrum have gone to Honolulu.

Guy Dixon and George Elliott of Lorin will spend the coming week at Santa Cruz.

Joe Boquet and N. T. Sweeney left last evening on a trip to Portland, Oregon. They will be absent a couple of weeks.

Mr. and Mrs. William Magee will spend a month at Lake Tahoe.

Doctor and Mrs. Murrey L. Johnson will soon leave for a short visit at Lake Tahoe.

Clarence Selby Kempff has returned from Annapolis where he graduated from the Naval Academy.

Mrs. J. E. Finnegan and daughters, Miss Kathleen and Miss Aileen left last evening for a six weeks' stay at Upper Soda Springs.

A jolly minstrel show will be given this evening by the Kensington Minstrels at Dietz Opera House under the auspices of the Ancient Order of Foresters.

Recent Oakland guests at Highland Springs are: Mr. and Mrs. George D. Gray, Miss M. Gray, E. F. Gray, O. N. Gray, Mrs. F. H. Gray, Mrs. K. A. Gray, Senator and Mrs. Eli Denison, the Misses Denison, Miss Florence Sloper, Mr. and Mrs. George W. Reed and family, G. T. Taggart, J. W. Havens, P. H. Lamoreaux and family, Mr. and Mrs. F. K. Shattuck, Mrs. W. E. Woolsey, Mr. and Mrs. W. Gale.

Mrs. James Keller and children left Thursday morning for a month's outing in the Santa Cruz mountains.

PROTECT ITS INTERESTS.

The Duty Which the Annexation League Has Set Out for Itself.

The Annexation League having resolved at its last meeting to continue its labors as an Annexation League, the object of its doing so having been questioned, I desire to say, at the very start, that the present efforts being made in Fruitvale and Berkeley to create an annexation sentiment is being done entirely outside of the Annexation League of Oakland.

Our league was formed entirely of members residing in or owning property in the district just annexed.

The object of the Annexation League in continuing as an organized body is, first, to see that the will of the people, as expressed at the ballot box, is not set aside by any protest or contest filed by the large land owners or any one else; and, in case a contest is filed, to see that by no lack of effort on its part the late annexation is set aside; and, should it be so set aside by any action whatever, to at once proceed to call another election in the same district, on the same question.

Another object of the league will be to back up and help by a central organization, the labors and efforts of the many improvement clubs that will be formed or that now exist in the various districts lately added to the city, in securing for their respective districts those improvements that they will be entitled to, in proportion to the amount of taxes paid by them to the city, and to prevent, if possible, the making of unreasonable demands upon the city for more than the annexed districts are entitled to, believing that the city will, as it has already shown a disposition to, extend its fire and police alarm systems, call boxes, fire apparatus, police protection, and, most important of all, its electric light system to the annexed district just as soon as it is able so to do.

The league is not organized as a patronage bureau, but solely to aid and assist in the development of the annexed district and to secure for it all the advantages that the most favored portion of Oakland now has, just as quick as the annexed districts should have them.

JAS. S. NAISMITH,
Sec'y Annexation League of Oakland.

GETS SEVEN YEARS.

The Punishment Meted Out to Silva, the Cattle Thief.

Adolpha Silva, the daring Livermore cattle thief, who has terrorized the residents of the back hills by the raids made on stock, will spend the next seven years in San Quentin as a consequence of his daring crimes—that is, unless the Supreme Court will hear his appeal.

Judge Ogden this morning pronounced sentence on the man, in accordance with the verdict of the jury, declaring him guilty of grand larceny.

Silva was the leader of a daring band of thieves. They rounded up cattle in Livermore and vicinity, and drove them to the San Francisco slaughter houses, where they were sold.

As soon as sentence had been pronounced, attorney McElrath announced that proceedings for an appeal had been ...

A BLOW TO MICROBES

All Milk-Selling Dairies Must Take Out a Local License.

SEEKING TUBERCULOSIS COWS

Bovines Must Be Subjected to the Tuberculin Test.

THE QUESTION OF HIGH HATS

Bonnet Flower Gardens and Menageries Are to Be Prohibited.

The meeting of the Ordinance and Judiciary Committee of the City Council was well attended last night.

The first matter brought up was the milk ordinance, referred back from the Council to the committee.

The question of the necessity of each dairy registering with the Health Department created considerable discussion.

The ordinance was finally recommended, with an amendment introduced by Mr. Rowe, setting the license fee for each delivery wagon at $4 a year and compelling dairies to apply for such license during the third quarter of each year. The rate for small retailers who used no wagons was fixed at $2 per annum.

The ordinance was next brought up, relative to allowing the Health Inspector $1 for each cow tested. Dr. Pierce told of what an expense the work would entail and said he believed the ordinance was only a just one.

Judge Lawton talked for a while, but shed no additional light on the subject. He merely asked that the health officers use great care and try to make the test infallible.

Dr. Dunn answered him, declaring the test to be as nearly perfect as possible at present. He urged the recommendation of the ordinance.

Dr. Rowell, the Health Officer of Berkeley spoke next. He felt sure the test was thoroughly reliable. Out of 600 cows examined in Berkeley, ninety have been killed and in every instance tuberculosis had been discovered.

The ordinance was recommended for passage.

An ordinance intended to amend the present dog license law reducing the price of tags to $1.50 was laid on the table.

The high hat ordinance created a smile when it was brought up. It provides that women shall dispense with the tall feathery creations in theaters and public places of amusement. The management is made responsible and the fine is $10 minimum and $25 maximum for each conviction. The ordinance was recommended.

Mr. Rowe introduced a substitute to Fibush's ordinance, which prohibits cyclists from riding on the street at all. Mr. Rowe's idea was to allow sidewalk riding as at present, with either the dismounting clause, or a provision that cyclists shall turn off the sidewalk on passing pedestrians. Within the fire limits the speed must not exceed eight miles an hour. This, in the shape of an ordinance, was recommended.

The ordinance providing for the issuance of bonds in the sum of $140,000 for the purpose of refunding the bonds payable October 1, 1895, and providing an annual tax sufficient to pay one-fortieth of the principal and interest, was recommended. The interest was fixed at four per cent.

After some further discussion the meeting adjourned.

KEEPING THEIR SONS FROM BATTLE FIELDS.

Large Sums Are Paid Into the National Treasury in Spain.

By Associated Press to The Tribune.

NEW YORK, June 19.—A dispatch from Havana to the Journal and Advertiser says:

A Madrid dispatch says since January 1st, last, $8,100,000 has been paid into the Government treasury by Spanish parents redeeming their sons from military service in Cuba and the Phillippines.

This money, it is announced, has been turned over to the Navy Department to meet the expenses of increasing the navy. In Havana it was reported yesterday that orders had been given to transform twenty vessels of trans-Atlantinelc line into armed cruisers for service in West Indian waters in favor of the strained relations existing with the United States.

A double force of employes are working day and night and new torpedoes are being laid to all the Cuban entrances of ports of importance. From Banes word comes that a Government vessel was sunk at the entrance to the harbor during the last bombardment by a shell from Roloff's rebels and batteries upon shore, thus closing the port altogether to future navigation.

In a petition of Weyler the Spanish troops of the Guiness garrison have asked permission to give the half of their daily rations to starving Cuban women and children.

REBELS DEFEAT GOVERNMENT TROOPS.

Another Spirited Engagement Is on Record in Uruguay.

By Associated Press to The Tribune.

NEW YORK, June 19.—The Herald's correspondent in Montevideo, Uruguay, says that the rebels have gained a decided victory over Government troops commanded by General Villar.

... other to their long list of recent triumphs which have all been marked by severe fighting.

A COMMON CURRENCY.

Central America Is Enlarging the Scope of Her Union.

By Associated Press to The Tribune.

NEW YORK, June 19.—A dispatch to the Herald from Panama says:

One of the plans of the greater Republic of Central America now made complete by the entrance of Costa Rica and Guatemala is for a general currency for use in all of the five countries of the Republic.

The Republic as has been stated, was formed for offensive and defensive purposes, and will treat with foreign countries on that basis.

The diet will be the highest legislative body and will be composed of two delegates from each of the Republics.

The Presidents of the Republics will preside over the diet, alternating each year.

The President of Costa Rica will be the first President of the diet taking office on September 15th.

Guatemala has already approved the general confederation, but there will probably be a protest from San Salvador, owing to an ill feeling against Guatemala. Great enthusiasm reigns.

THE DYERS DIVORCED.

A Celebrated Case Is Disposed of in Kansas City.

By Associated Press to The Tribune.

KANSAS CITY, June 19.—Judge Henry granted a divorce to Colonel D. B. Dyer from his wife, Ida M. Dyer. Mrs. Dyer will be allowed the use of her maiden name, Ida M. Casey, $900 a year alimony and the home at 2904 Troost avenue.

Colonel and Mrs. Dyer are very well known socially in Kansas City. At one time Colonel Dyer was associated with the Jarvis-Conklin Trust Company. Later he went to Augusta, Ga., and became president of the street railway system at that place. Mrs. Dyer is the daughter of Dr. Newton Casey of Mound City, Ill. Dr. Casey was twice Governor of his State during the war and was later a member of Congress. Mrs. Dyer has written a book called "Fort Reno," and has contributed to newspapers and Eastern magazines.

A LONG FLY.

Pigeons to Make a Trip From Kansas City to Vermont.

By Associated Press to The Tribune.

KANSAS CITY, June 19.—Two homing pigeons were liberated in Kansas City which are expected to make the longest carrier pigeon flight on record—from Kansas City to Montpelier, Vermont.

The birds were brought here by Chester Palmer, a carrier pigeon fancier of Cincinnati, to whom they had been shipped from their cote in Vermont. Palmer immediately left for Dallas, Texas, where he will liberate another pair of birds.

The cote of this pair is at Valparaiso, Indiana, and they will start on their journey on Sunday evening next.

WANTS TO PLAY BALL.

Spink, the Noted Billiardist, Challenges Hugo Kirkau.

By Associated Press to The Tribune.

CHICAGO, June 19.—W. A. Spinks, the famous billiardist today makes the following announcement:

"Having been informed that Hugo Kirkau, the German expert wants to play a match at the three ball carom, or straight rail game, 9,000 points up, on a regulation 5x10 championship table, six nights play, in blocks of 1,500 per night, for any reasonable stake, I am ready to and willing to meet Mr. Kirkau at the game he suggests or even the four ball game, if he is willing to play in Chicago. The terms, however, can be mutually discussed if he will place himself in correspondence with me."

Chilean Finances.

By Associated Press to The Tribune.

NEW YORK, June 19.—A dispatch to the Herald from Valparaiso says: The Bank of Santiago is to go out of business, it is said, as a result of bad management. Liquidation has been begun through the Bank of Chili.

Primary Elections.

Senator Stratton will address the Seventh Ward Political Equality Club on "The New Primary Election Law," on Tuesday evening, June 22d at 8 P. M. at the home of Mrs. Greenman, 1217 Sixth avenue. All interested are invited.

Was a Clever Postman.

By Associated Press to The Tribune.

NEW YORK, June 19.—James Gayler, Assistant Postmaster of New York since 1880, died suddenly at his home last evening, aged 70. Mr. Gayler devised the "registered package envelope," still in use, which has been the means of saving millions of dollars to the public.

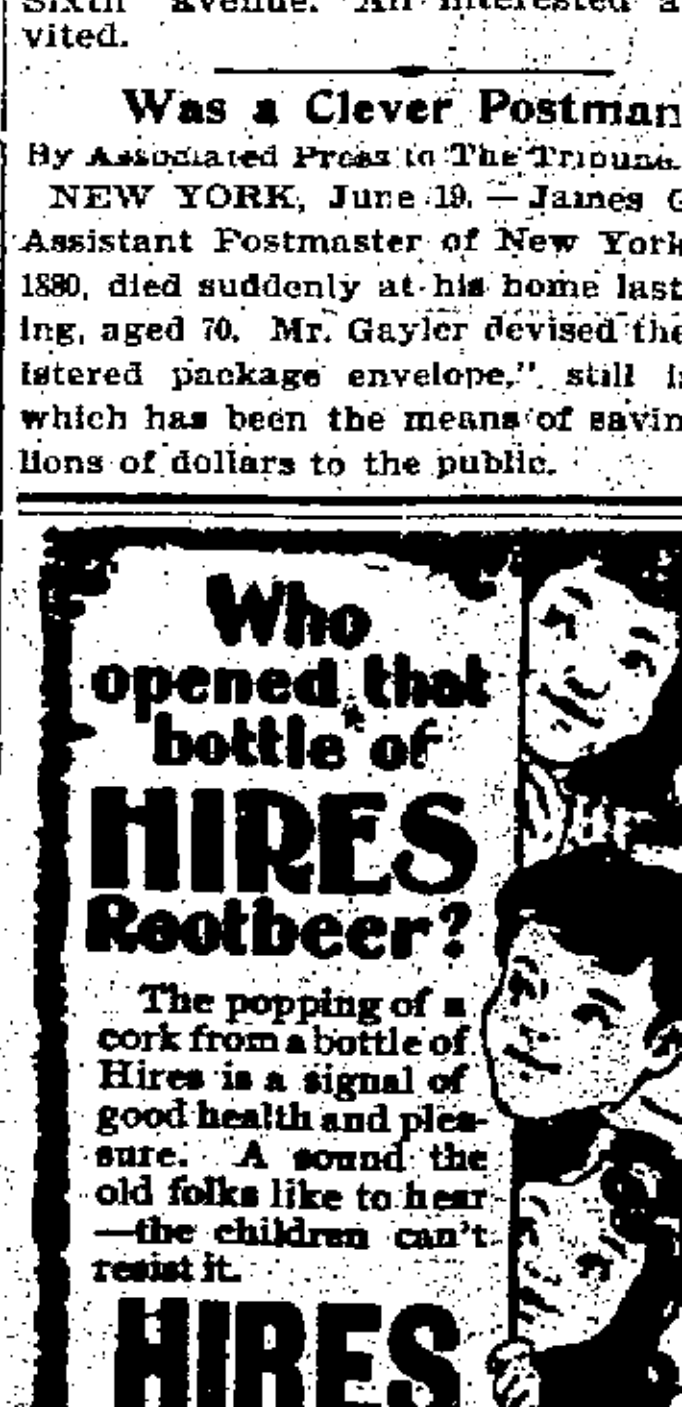

AN ALLEGED FORGERY.

Richard Board Fails to Pass a Check on the Kahns.

A Claim That He Got It From Mrs. Norman in San Pablo.

A man named Richard Board was arrested this afternoon for attempting to get cashed at Kahn's dry goods store, a check on the Central Bank for $50, signed by L. E. Rowland and made payable to Mrs. M. L. Norman.

The check was given to a boy named Henry Simmons by Board, who had never seen the lad before.

The accused said that he was living in San Pablo near the residence of Mrs. Norman and that that woman had asked him to cash the check and purchase a certain amount of goods with some of the money.

He stated also that he had left his horse near a house back of Bushrod Park.

Detectives have gone to the park to look into the case.

DENTISTS TO MEET.

A Large Gathering of Men of the Forceps to Come Together.

The Pacific Coast Dental Congress will be held in San Francisco commencing Tuesday, July 13th, and continuing four days. The date set originally was from August 17th to the 21st inclusive. On account of the Christian Endeavor Convention which meets July 9th, the date has been changed to July 13th, in order that those attending may have the benefit of the reduced rates from Eastern points. The rate established is $50 from Chicago, round trip, with proportionate rates from other Eastern points.

The Congress is the outcome of the Midwinter Fair Congress, which met in June, 1894, so that the present is the second of these gatherings. It is probable that hereafter the Congresses will convene every third year.

It is the aim of the members to make the association prominent throughout the nation. It is a mere question of time when the dental schools and colleges on this coast will be recognized as among the foremost in the country. About 200 delegates are expected. Among the very prominent ones are Dr. L. S. Custer of Dayton, Ohio, Dr. Calvin A. Case of Chicago and Dr. A. H. Peck of Chicago.

Among other distinguished visitors will be also Dr. Brophy of Chicago, Dr. Whitney of Honolulu, Dr. Bonwell of Ohio, Dr. Brown of New York, Dr. Sidney Bell of Boston and others equally prominent.

From this city Drs. J. M. Dunn and Meek will read papers. Clinics will be given by Dr. Lewis, Dr. Merriman and Dr. J. M. Dunn.

One of the subjects that will be discussed at the Congress will be the constitutional treatment for development of perfect teeth, which is now attracting attention from the foremost dentists in the United States. It will be brought up by Dr. Dunn also, who will read one paper on this subject, besides one other paper, the subject for which he has not decided upon. Dr. Dunn read a paper on the subject before the Oakland Dental Society recently, and has carried on experiments with great success for the last nine years. The treatment may be applied up to the age of 26 years, and is designed to strengthen and harden soft teeth which are not strong enough to hold a filling.

HE MAY MARRY AGAIN.

Happiness of a Man Who Has Not Seen His Wife for Forty Years.

A little Frenchman called on the County Clerk today to secure a marriage license. He is 69 years old and gave the age of his intended as 69 years also. However, the man was married in France, when he was 17 years old, though for forty-five years he has heard nothing of his wife. This he thought was sufficient proof of her death.

The question involved is a legal one so the matter was referred to the District Attorney.

The law provides that a man may remarry after making satisfactory proof that he has not seen nor heard from his wife for five years. Consequently a license will be issued to the Frenchman. The aged lover will be given the paper Monday.

HOW MUCH IS DUE?

Figuring as to the Amount Lambert's Bondsman Must Pay.

R. B. S. York, former City Expert, today submitted his report of the defalcation of ex-Police Court Clerk Walter Lambert to attorney Nusbaumer. It shows that $1,095 bail money and $543 of fines, forfeitures and costs disappeared. As the fines amount to $448 and the costs to $25, it leaves but $75 of forfeitures that Lambert owes the city. Attorney Nusbaumer claims that Lambert's bondsmen are responsible only for the forfeitures. This claim is, of course, denied by City Attorney Dow, and there is little doubt that a suit will result.

YOKED AS OXEN.

One of the New Features in the Great Bartholomew Show.

The grand horse show which is being given nightly at the Exposition Building by Professor Bartholomew will be continued on Monday, Tuesday and Wednesday evenings of next week and no doubt there will be a large number of spectators each night. The show is an excellent one and one of the many new features will be the driving of a team of horses, yoked as oxen to a farmer's wagon.

A Terrier Astray.

A terrier bitch of Scotch or Irish breed, belonging to Orestes Pierce, has been lost. It is a valuable animal and a liberal reward has been offered for its return or any intelligence concerning its whereabouts. Information should be given to Sam Bell McKee at 1033 Adeline street.

Clark Road Law...

... companions, charging them with encouraging dog fighting.

The three have been matching canines which they allowed to chew each other in an Alameda barn. The neighbors have complained and arrests will follow.

A MISSING WITNESS.

George Lynch Fails to Appear Against the Man Who Robbed Him.

George Kelly, who is said by the police to be a member of the mythical "fish gang," was to have been tried in the Police Court this morning for attempting to steal a purse from George Lynch, a mining man from San Francisco, but when the case was called it was stated that Lynch had disappeared and the officers had not been able to find him. The case went over till Tuesday and in the meantime Detectives Hodgkins and Shorey will make an effort to locate the missing man.

When Lnch swore to the complaint against Kelly, he gave his address as 126 Ellis street, street, San Francisco, and said that he could be found there at any time within two weeks. When the case was set for today the San Francisco department was asked to notify Lynch of the fact, but he could not be found at that address, nor could anybody be found who had known or seen him. The police are very much worried over the affair, as they had an excellent case against Kelly with Lynch's testimony, in the absence of which the case will fall flat.

DEPARTMENT BALL.

Policemen and Firemen Will Meet on the Diamond Field.

A baseball game between members of the police and fire departments has been arranged for July 4th. Considerable good natured rivalry has existed between the two departments in the past and the game promises to be a hotly contested one.

Charley Gardner, clerk of the Chief of Police is handling the police team and Fire Warden Fred Murdoch is looking out for the interests of the fire laddies. The positions to be played by the various men have not yet been decided upon. The police team will be composed of the following players: L. E. Andrews, J. J. Sherry, P. G. Jacobus, G. J. Kyte, Charles Clark, J. J. McCarthy, Jack Scanlan, St. Claire Hodgkins and Charley Gardner. The firemen have not yet selected the personal of their club.

RAPID RACERS.

Over Thirty-One Miles Covered in an Hour at London.

By Associated Press to The Tribune.

LONDON, June 19.—The bicycle race between J. W. Stoneks and C. T. Linton, was run today at the Crystal Palace Cycle track and was won by the latter, the race was of one hour for a stake of £300, of which sum the Crystal Palace Company contributed £100. Linton covered 31 miles and 170 yards.

The record for one hour in 1896 was made by James Michels at Manhattan Beach, September 18th and was for 27 miles, 169 yards.

TONIGHT'S CONCERT.

The following is the programme of the concert to be given by the Second Regiment Band in the City Hall Park this evening:

March, "Handicap" .... Rosey
Overture, "Bridal Rose" .... Lavalee
Concert waltz, "Till We Meet Again" .... Bennett
"Ben Bolt" (solo for cornet) .... Clark
E. Bouquet.
Negro ditty, "Darktown Girl" .... Lee Johnson
March, "El Capitan" (by request) .... Sousa
Selection, "Coontown Capers" .... Chattaway
Anvil chorus, from "Il Trovatore" .... Verdi
"Rosie O'Grady" .... Beyer
"Tenth Regiment March" .... Hall

SPORTS TOMORROW.

The Encinal, Lincoln and Reliance Gun Clubs will hold interesting shoots tomorrow at Alameda Point.

The annual five-mile road race of the San Francisco Road Club will be held over the San Leandro-Haywards course tomorrow.

The Acme Cyclers will enjoy a club run to Pleasanton Sunday.

Sued for Divorce.

Charles H. Edwards has started suit for a divorce from Elizabeth Ann Edwards on the ground of infidelity. The husband is a railroad man.

Pacific Coast Gas Association.

The fifth annual meeting of the Pacific Coast Gas Association will be held at San Francisco July 20th and 21st.

In Port

By Associated Press to The Tribune.

NEW YORK, June 19.—Arrived: Steamer Umbria, Liverpool.

LICENSED TO MARRY

Edgard Pomeroy, Oakland 27
Martha French, Oakland 23
Antone Jacentho Pereira, Hanford 31
Annie Silveria Flores, Haywards 23
Perrie Arnold Bernard, San Francisco 20
Lillian Prudence Morgan, San Francisco 18
James Albert Powell, Alameda 25
Edna Irene Nahl, Alameda 23
Manuel Cordiera, Oakland 22
Delphina Bettencourt, Alameda 19
Edward J. Fennon, Oakland 35
Mary M. Wohlfrom, Oakland 27

To Plead Guilty.

John P. Lavin, who stole a set of horses from John Nicholl of East Oakland, and who was subsequently held to answer before the Superior Court on a charge of burglary by Judge Allen, was back in the Police Court this morning. The District Attorney's office had reduced the charge from burglary to petty larceny, to which Lavin agreed to plead guilty. Judge Allen will pass sentence tomorrow.

VIENNA COFFEE, 30c LB.

A breakfast delight—Tea and Cracker Store, 901 Washington—three hundred kinds of crackers.

KEEP CORRECT TIME.

Alt Berg's $4 American watches. Expert watchmaker, 1207 Broadway, opp. Cen-

HOW'S THIS!

We offer One Hundred Dollars Reward for any case of Catarrh that cannot be cured by Hall's Catarrh Cure.

F. J. CHENEY & CO., Props., Toledo, O.

We, the undersigned, have known F. J. Cheney for the last 15 years, and believe him perfectly honorable in all business transactions and financially able to carry out any obligations made by their firm.

West & Truax, Wholesale Druggists, Toledo, O.

Walding, Kinnan & Marvin, Wholesale Druggists, Toledo, Ohio.

Hall's Catarrh Cure is taken internally, acting directly upon the blood and mucous surfaces of the system. Price, 75c. per bottle. Sold by all Druggists. Testimonials free.

The mammoth departments for ladies and gentlemen at the Piedmont Baths are the most elaborate and luxuriously fitted up of any this side of Chicago. Take Piedmont cars.

CASTORIA.

The fac-simile signature of Chas. H. Fletcher is on every wrapper.

BRITISHERS, ATTENTION

You are one and all English, Irish, Scotch, Canadians, Australians, etc. notified that the only

OFFICIAL DAY

—FOR CELEBRATING—

Queen Victoria's Diamond Jubilee

So far as California is concerned is

SATURDAY, 19th Inst.

At the Chutes, San Francisco, on which day every British Society *but The Sons of St. George* will celebrate. Come one, come all. By order British Benevolent Society, Scotch Irish Society, Cambrian Mutual Aid Society, St. Andrews Societies of San Francisco and Oakland, Caledonia Club, Thistle Club, Clans Fraser and Macdonald, O. S. C.

DON'T BE FOGGED

Cheap fote materials give *poor* results. Standard stuff at our old place.

Morris

412 Fourteenth Street — Telephone Main 1063

TONG PO CHY.

Successor to DR. LA PO TAI, graduate of Canton Medical College, after a very successful practice of many years in China, has located in San Francisco. The surprising and marvelous cures effected by his herbs demonstrate their potence and his skill. These herbs cure over 400 different diseases, including Bright's Disease, Diabetes, Consumption, Asthma, Paralysis, Brain, Nerve, Cancers, Tumors, Blood, Male and Female Maladies. All persons afflicted with any kind of malady whatsoever are invited to call.

Office, 727 Washington Street

Office hours—9 A. M. to 12 M., 1 to 9 P. M. Sunday, 10 A. M. to 12 M.

JOHN F. COMMINS,

GENERAL LOAN AGENT

463 Ninth Street, Oakland, Cal.

City and county warrants cashed, promissory notes discounted, Real Estate and Loans. Residence 9?0 East 12th Street.

J. L. DONOVAN

461 TWELFTH STREET

INTERIOR DECORATOR

Tinting, Wall Paper, Paper Hanging, Fresco Painting, Picture Moulding

I attend to all work personally.

Dr. Doherty's MEDICAL INSTITUTE

Class of Cases Treated.

THE MEDICAL AND SURGICAL DISEASES of MEN, PRIVATE and CHRONIC DISEASES, the ERRORS of YOUTH, LOST MANHOOD, BLOOD DISEASES, from any cause, KIDNEY and SKIN DISEASES, and MENTAL and PHYSICAL WEAKNESS privately, speedily and permanently cured. Thirty years' practical experience. Consultation free. Charges reasonable. Patients in the country cured at home. Call or address,

DR. W. K. DOHERTY,
850 Market Street, San Francisco

THE PIONEER FRENCH BAKERY

M. & J. LONGE, Proprietors.

N. E. Corner Tenth and Webster Streets, OAKLAND, CAL.

First quality French bread delivered to all parts of Oakland, Berkeley and Alameda. Loaves made to order for camping parties. French rolls made to order.

DIVIDEND NOTICE.

San Francisco Savings Union, 532 California Street, Corner Webb.

For the half year ending with the 30th of June, 1897, a dividend has been declared at the rate per annum of four and two-tenths (4.2) per cent on Term Deposits and three and five-tenths (3.5) per cent on Ordinary Deposits, free of taxes, payable on and after Thursday, July 1st, 1897.

LOVELL WHITE, Cashier.

PROPOSALS for furnishing poles to the Fire Alarm and Police Telegraph Department.

Department of Public Works, City Hall, Oakland, Cal., June 18, 1897.

In accordance with Resolution No. 3604, 3605, 3606 of the Board of Public Works, sealed proposals will be received in open session of the Board of Public Works at their office in the City Hall, on Wednesday, the thirtieth day of June, 1897, from 10 to 11 o'clock A. M., for:

100 poles 35 feet long, not less than [illegible] inches in diameter at top.

100 poles 40 feet long, not less than [illegible] inches in diameter at top.

60 poles 50 feet long, not less than [illegible] inches in diameter at top.

All poles furnished must be of good, sound, green, live cedar bark, peeled and knots trimmed (no dead wood).

All bids made to be at so much per pole.

All material furnished to be subject to the approval of and to the satisfaction of the Board of Public Works.

All bids must be made upon the blank forms of the Board, which will be furnished upon application, by the Secretary.

All bids must be accompanied by a ...

PART 2. OAKLAND TRIBUNE PAGES 9 to 16

VOL. XXXXIII. OAKLAND, CALIFORNIA, SATURDAY EVENING, JUNE 19, 1897. NO 137

JUBILEE JINGLES.

Seat Speculators Will Be Big Losers on American Trade.

THE TOWN IS PACKED FULL.

Everything in Shape for the Huge Parade on Monday.

THE THEATERS ALL BUSY.

Gossip and Notes of Events in the British Capital.

(Copyright 1897 by Associated Press.)

LONDON, June 19.—London is in the midst of the Jubilee fever. The streets are impassible, resembling a mixture of carpenter shops and country fairs. They are crowded with excursionists from all parts of England who are coming in on special trains at all stations. Everything seems to have been half done and incomplete.

Many of the decorations are already seedy from the two days' storm. Nothing, however, seems to be lacking in enthusiasm, unless it is the case of syndicates of speculators in Jubilee seats, who at all places except St. Paul's Cathedral, are accepting any reasonable offer.

The combined losses of the four largest speculators exceed $200,000 and on every hand are inquiries as to "where are the Americans?"

Considerable disgust and even resentment is expressed at the fact that the Americans have not bought up all the available seats at the speculators' prices. Much sarcasm is directed against the stand holders.

Whistler, in Friday's Daily Chronicle, has a sketch in which Nelson, speaking from the top of his monument in Trafalgar Square, is supposed to say: "Bearded at last. England expects every man to be ridiculous."

In addition, St. Martin is depicted as putting up a sign on his church reading: "Protestant House of the Lord To Let. Apply to the Money Changers of the Vestry."

A strange tale is vouched for by one of the London papers. It says that a wealthy member of the aristocracy has paid £350 for a room on St. James street. He is suffering, it is added, from a hideous malformation of the countenance, will arrive on Monday night, will spend that night in the room referred to and will witness the procession with his attendant, all other people being excluded from the room. For twenty-seven years, it is further stated, only two people have seen his face. The unfortunate man drives every night about London, and, on entering and leaving his carriage he covers his head with a hood.

A discordant note of the festivities is the shabby way in which the Colonial soldiers have been treated. Again and again various detachments have arrived at noon but have met with no intimation as to where they should go and they found no food ready for them when they finally reached their barracks. The scandal was at last taken up by the press and especially by the Pall Mall Gazette, the Globe and the Daily Mail, and the Prince of Wales himself brought the red tape officials to their senses.

There was a marked change when the Canadians arrived.

Though it was midnight, a large number of officers were in waiting on the platform and a band of music played the Canadians to their barracks, where they found their quarters and supper all ready for them.

THE THEATERS.

For the present the theaters are doing a poor business, but it is probable that this "slump" which is the chief topic of conversation in theater circles, will come to an end with the Jubilee celebration, which is doubtless its chief cause.

"Secret Service" is, however, an exception to the general rule and is doing as well at the Comedy Theater, to which it was transferred last Monday, as it did during its four weeks' run at the Adelphi, where Mme. Bernhardt made her appearance Thursday, June 17th, in "Lorenzaccio."

On Wednesday afternoon a benefit was given to Lawrence Harris, formerly of the Opera Comique, besides a miscellaneous entertainment by many popular theatrical and variety artists, included a new farcial comedy by Adelene Vollerri, entitled "The Syndicate."

It has long been an open secret that a quarrel exists between Mme. Nordica and M. Jean de Reeske, sufficiently serious to prevent the two eminent singers from appearing in the same opera. Colonel Mapleson has, acting as mouthpiece for Mme. Nordica, made public an explanation of the origin of the misunderstanding, which, he says, began during the last season in America. At that time Mme. Nordica, it seems, made some remarks complaining of the opposition of which she thought she was the object at the hands of M. de Reeske. These remarks in an exaggerated form, found their way into the papers and made M. de Reeske so angry that when Mme. Nordica wrote to him to explain he returned the letter unopened.

This occasioned a complete estrangement between two artists which still continues and all attempts at reconciliation have proved abortive. Meantime Mme. Nordica has remained out of the bill at the Coventy Opera House and as Colonel Mapleson's projected opera season at Drury Lane seems to have fallen through it begins to look as though the prima donna will not be heard in London during the present summer.

The attempt to place Drury Lane Theater on a sound financial basis under the management of Arthur Collins has proved a complete success. The capital of the new company has been fully subscribed. Mr. Collins takes possession of the house next Friday and will at once begin rehearsing the drama with which he proposes to open in the autumn. The house will be run on the same lines as were so delicately laid down by the late August Harris, whose gross receipts from his last autumn dramas and last two pantomimes amounted to over £169,500. Mr. Collins' company will include Mrs. John, Dan Leno, and Herbert Campbell. Augustus Glover will be musical director and Arthur Sturgess will furnish the new pantomime.

A good deal of mystery was made out of the fact that the author of "For the Honor of the Family" produced the other afternoon at the Duke of Yorke's Theater, is C. Bainbridge Bell, husband of Eleanor Lane who appears in the piece. As has already been stated it is an adaption of Angier's "Marriage in "Olympe" and Eleanor Lane plays the part of Olympe, a courtesan who marries the heir to a Dukedom. Lawrence Cautley is the young husband; Edmund Gurney is the duke; Mrs. Theodore Wright is the duchess and Lena Denoist, a young girl whose honor the heroine, Olympe, seeks to asperse.

In honor of the forthcoming Librarians Conference, Sir Henry Irving will, on the 28th inst., give a special matinee performance of "The Merchant of Venice" with himself as Shylock and Ellen Terry as Portia.

It is announced that when Berbohm Tree's Company goes on its provincial tour for a season opera at Her Majesty Theater it will be under the management of Mr. Hermondt, who has purchased for production a new version of "Rip Van Winkle," by France Leoni and the Prentice Pillar" by Guy Eden.

Wilson Barret, who is indulging in a trip to Switzerland expects to bring back with him the new play on which he is working, well advanced towards completion.

ONE WAY OF GETTING DOWN.

Problem of Catching an Elevator Solved at Last.

He was on an upper floor in the Masonic Temple and he wanted to catch a descending elevator. He saw a car at the other end of the row flash downward like a shooting star. "Going down!" he yelled, and he ran for the car. By the time he reached the iron gate the car was four floors below him.

He turned around, and just then a car went "swiss" down one of the middle shafts. He ran for that car, but he might as well have pursued a meteor. Then he planted himself in the attitude of a man starting in a 100 yard race and tried to watch a dozen shafts at the same time.

A car flashed by at the right of him, and he yelled "Going down!" at it. This seemed to frighten the car, for it traveled all the faster.

Then he saw that a car had stopped at the extreme end of a semi-circle to let a passenger out. He ran for the car, and the conductor asked him: "Going up?"

"No, down," he replied, and the car shot up like a rocket.

This time he did not look around. He simply stood in front of that gate and peered up the shaft. The cars went up and down along the line, but he paid no attention to them.

He had learned something. He had picked out his car and he waited for it.

When he saw it coming from above he began to shout: "Down from the sixteenth! Down from the sixteenth!"

"What's the matter here?" asked the elevator man as he stopped the car and allowed the excited man to jump in.

"I just want to catch a car; that's all," was the reply.

"Well, why didn't you watch the indicator, and then you could have told where the cars were.

"I was too busy to watch any indicator," said the man, wiping his brow with a handkerchief. "Next time I'll wait for a car going up and take the round trip."—Chicago Tribune.

How the Court Was "Conjured."

Among the prisoners to be tried one morning was a negro youth who had been caught in the act of making seven and eleven come at five cents a call. His old mother was in a dreadful state of perturbation at the predicament in which her boy found himself and dreams of chain gangs and shackles made her desperate. She called on a "conjure doctor" and begged for a charm that would conjure the judge and make him let the boy go free. She was given a bag filled with a fine red powder and told to sprinkle it where the judge walked when on his way to the courtroom.

A few minutes before the hour for the convening of the police court the old woman sprinkled the powder in the entrance to the police station, on the stair steps leading up stairs and on the floor of the courtroom. Just as the court was called to order the recorder began to sneeze, the policeman sneezed, the witnesses, the prisoners, and the spectators sneezed. In a little while everybody in the room was in a paroxysm of sneezing. Court was hastily adjourned, and everybody made a rush for the open air. Every one down stairs in the station house office was sneezing, and even passersby in the street joined in the spasmodic exhalation of conjured atmosphere.

It was not an epidemic of grip, as at first supposed, but the old woman's conjure powder was ground cayenne pepper. It only had the effect of saving her erring son for one day, for the next morning he got the full limit of the law.—Atlanta Constitution.

After the Divorce.

After a San Diego man got a divorce from his wife the other day, he went home and found her there. She asked him to sit down to dinner, after which she asked him how he liked the new arrangement. "First rate," he replied, "but I can't understand it." "Oh, that's all right," said she; "we can live this way in contentment. The other way we quarrel. Now, then, suppose you retain me as housekeeper? Twenty dollars per month and board is all I ask." This struck the ex-husband favorably, and the bargain was closed on the spot. The couple have not had a sign of trouble since, although they were in hot water for thirty-two years, fretting under the marital yoke. They dare not quarrel much now, for fear one will leave the other in the lurch. He must have his meals cooked, and she must have a place to stay. Together they are happy now, and the bargain promises to last to the end.—New York Tribune.

ACTOR AND AUDITOR

Very Fine Attractions to Be Shown at All the Theaters.

"THE WILD GOOSE CHASE."

A Double Bill Will Be On at the Oakland Show House.

NOVELTY ACROSS THE BAY.

San Francisco Managers Are Keeping Up to the Times.

The Bates Company have prepared a splendid comedy, "A Wild Goose Chase," which will be put on next week. It is a stirling play with plenty of opportunities for clever acting. The dialogue is bright, witty, and sparkling while the scenes are intensely interesting. The company will have an excellen chance to show what ability they possess and any one acquainted with the aggregation of talent which Manager Bates has brought together, will have no hesitation in predicting that the play will be presented in first-class style. The play is lively, gay, and fascinating. Lottie Williams will have a roll that suits the captivating little actress perfectly. Carl Smith will, as usual, be intrusted with one of the leading parts and the talented and handsome Miss Beatrice Lieb will be the star

The really superior excellence of cast and play should attract large audiences during the coming week.

"A Busy Day" will conclude a successful run tomorrow night.

BALDWIN THEATRE.

The Liliputians will close a successful three weeks' engagement at the Baldwin Theatre tomorrow night.

Next week, the Lyceum Theatre Company of New York will open a three weeks' engagement in "The Prisoner of Zenda." This will be followed by two new plays which made an instantaneous hit in New York, "The First Gentleman of Europe," and "The Late Mr. Costello." The cast includes several favorites, James Hackett, Joseph Wheelock Jr., Maud Odell and Frank Mills. The leading feminine roles are entrusted to Miss Mannering, the famous English beauty and actress.

GRAND OPERA HOUSE.

The excellent bill which has been presented at Morosco's Grand Opera House this week has resulted in drawing unusually large audiences.

"In the Heart of the Storm," is an exceptionally interesting and thrilling play. Liniere the new comedian has made a decided hit and is warmly applauded whenever he appears. Lorena Atwood has been doing some fine acting and has divided the honors very evenly with Maud Edna Hall and Irma Fitch, both of whom are immensely popular with audiences at Morosco's. The mechanical effects and stage scenery are up to the usual high standard that Manager Morosco has raised for his theatre.

The bill for next week is unusually good and will also be a decided novelty.

THE TIVOLI.

"Miss Frisco" closes a successful two weeks' run at the Tivoli this week. It has drawn large audiences and has won favorable comment. Next week, the popular opera, "Wang," will be revived with Edwin Stevens in the principal role. Stevens is an old favorite with Californians and his welcome will be a hearty one. He has been connected with many of the most successful comic opera companies. He has played "Wang" very successfully in the East and he will undoubtedly repeat his successes here. The bright, pretty and timeful music of the opera is well known and needs no special comment. Helen Harrington will be the widow Frimousse of the cast.

ALCAZAR THEATER.

The mascot of the Alcazar, "The First Born," has succeeded in attracting large audiences every night for six weeks. It is certainly one of the most powerful and one of the most novel dramas ever written. It is preceded by a merry little curtain raiser, "Bagshot's Blunders," which is capitally played by the stock company. It is an amusing play with laughable situations and witty dialogues.

THE ORPHEUM.

There will be a number of new and attractive features at the Orpheum next week. Several of the old favorites will also be retained. Josephine Sabel will continue to sing topical songs. She has a good voice and is a captivating little woman. "The Merry Monopedes", as Conway and Leland are styled will present their latest comedy sensation.

Several of the new novelties have not been announced as yet but are reported to be unusually interesting.

PLAYS AND PLAYERS.

A Chinese play will be put on at the Oakland Theater in about four weeks. It is said the play is being especially written for a pretty and popular Oakland girl who has just achieved considerable prominence in local theatrical circles. The plot is centered around a beautiful Chinese maiden, which provokes the old feud of the See Yups and Sam Yups.

The enthusiasm which has been created by the Alameda county play writing contest has prompted Manager Stechan of the Oakland Theater to undertake to put on plays from time to time written by local people. This is an opportunity seldom presented to play writers, and no doubt will be improved.

Brandon Thomas has written a new comedy entitled "22 Curzon Street, Mayfair," which is said by London critics to be exceedingly funny and strong in situation.

It is announced that Kate Claxton, who played for so many years in "The Two Orphans," is going into vaudeville next season. A sketch is to be written for her use.

Fay Templeton writes from Paris that she has reduced her weight from 189 to 140 pounds by gymnastic exercises and bicycling and will soon be ready to return to America.

Miss Julie Opp, an American, has been playing the part of the heroine in "The Princess and the Butterfly," at the London St. James Theater, during the illness of Julia Neilson.

Stanislaus Stange, the librettist of "The Wedding Day," will sail for Europe on June 5th to arrange for the production of the opera at the Savoy Theater in London on October 1st next.

The Kelso-Ruff school announces a dramatic and vocal recital to be given by Miss Mary Karr, reader, and George Wilber Reed, baritone, at Handel Hall, next Saturday afternoon.

John Drew sailed for Europe last week. His traveling companions were Arthur Byron and Marshall P. Wilder. They will make a tour of the continent, returning in September.

The graduating members of the 1897 class of the dramatic department of the Chicago Conservatory gave a luncheon to Miss Anna Morgan at Kinsley's Tuesday afternoon. Covers were laid for seven.

James Robinson, a once famous circus performer, and brother of historic Uncle John Robinson, is dying at the home of his son-in-law, Frank Wright, in Cincinnati, Ohio, at the advanced age of 88 years.

Julius Cahn is hard at work on the new edition of his theatrical guide, which will shortly be issued. New theaters are building so fast (on paper) that it keeps Mr. Cahn busy recording them.

The directors of the Players elected on May 10th the following named officers: President, Joseph Jefferson; vice president, A. M. Palmer; secretary, Charles C. Caryl; treasurer, William Bispham.

Gilbert Parker, the dramatist, has been in turn a Canadian bear hunter, a dramatic critic, an editor, a novelist and a playwright. He is still on the right side of five and thirty.

In the way of novel souvenirs, it was suggested to Mr. Hoyt to give away Mexican dogs at the fiftieth performance of "The Man From Mexico" at his theater on Friday, June 4th.

Odell Williams last week in New York created the title role in a new play by William Gill, entitled "The Alderman." The piece is light and rather amusing, and found some favor.

Fanny Davenport will not go to Europe this summer, but will spend the heated term in preparations for her new play. Henry Jewett, seen here with Richard Mansfield, has been engaged for her supporting company.

The tenor Tamagno, who was not a success during his last visit to America, is receiving $1,200 a night at German opera houses. Further food for thought for those who think that America alone is called upon to pay dearly for great artists.

The manuscript of a new comedy by W. S. Gilbert is in the hands of Miss Fortesque, who is waiting for a favorable opportunity to produce it. If she is unable to find a suitable London theater she will play it during her provincial tour.

Judge Lacombe of the United States Circuit Court refused to grant the injunction prayed for by Adolph Corbett to restrain Fanny Rice from presenting "At the French Ball." Mr. Corbett alleged that the piece was the same as one written by him, entitled "Oreo at the French Ball."

"In Durance Vile" is the title of the one-act comedietta in which Isabella Urquhart will make her New York vaudeville debut at Keith's on June 7th. The little piece is from the pen of Sydney Wilmer and Walter Vincent, both of whom appear in the cast with Miss Urquhart.

CARING FOR THE BOOKS.

How the Public Library Is Kept in a Sanitary Condition.

The Work Which Has Been Done During the Present Vacation.

The public library will be opened next Monday morning after having been closed for two weeks, a longer closing than usual. Speaking on the subject to a Tribune man today Librarian Peterson said:

"It has been stated that it is no more necessary to close the library for the annual cleaning than it is to close up a residence for the ordinary yearly cleaning. It is useless to say that the cleaning of an ordinary home can possibly be compared with the cleaning of such an institution as our library.

"As regards the vacations of the library employes, I wish to say that the whole force is and has been at work in the library ever since it was closed and the force has worked a great deal harder than it does when the library is open. The employes of the library will take their vacations consecutively as in the past, but I am afraid that most of them will come along toward the end of the year.

"It has been our purpose to get the work done as soon as possible, but even now we will have to open the library before the work is finished. We are taking an inventory this year and every book has been removed from the shelves and thoroughly cleaned. The Saturday before we closed each borrower was allowed to take five books and 2,500 books were loaned that day, which is the greatest number of books that has been taken from the library in my experience. Besides this, a great many of the library books are now in the bindery. Several new cases have been put in which gives us a great deal more room for books of travel and biography, departments which, heretofore, have been very much crowded. We are rushing this thing through just as fast as we can with our force. I have even added three extra hands for the cleaning.

The library has been cleaned from top to bottom, the carpets upstairs and in the halls have been taken up and dusted and every thing is now being put in excellent shape.

One thing which is being accomplished will be greatly appreciated by the reading public. Each book is being supplied with a pocket in which is a slip containing the book's title, author and library number. It also has the old tag pasted in the back. When the book is borrowed the tag is stamped and the slip is taken from the pocket, stamped and retained. This is done to expedite matters. It does away with any writing by the library employes and enables one to secure a book without the loan in the book formerly kept enter the loan in the book formerly kept for that purpose.

"One may gain some idea of the amount of labor necessary to accomplish this by the statement that 40,000 volumes had to be supplied with these pockets besides being cleaned, catalogued and re-labeled.

"In going over the books a number were found that were too old to be rebound and used longer in the library. Some seventy-five of these were sent to the city prison and 200 went to the engine houses for use of the firemen."

Besides the annual cleaning and inventory taking Librarian Peterson is busily engaged in getting out his annual report, which will be submitted to the Board of Trustees at their meeting of July 6th.

BUTTERINE MUST GO.

Dairymen in the Northwest Start a Vigorous Crusade.

MANY CREAMERIES START UP

A Million Dollars Can Be Raised as Fighting Capital.

COMPACTS BEING PREPARED

Legislation Is to Be Forced to Effect the Purpose.

By Associated Press to The Tribune.

CHICAGO, June 19.—A special to the Times-Herald from Fort Atkinson, Wis., says:

"Butterine must be legislated out of use" is the dictum of the National Dairy Union. The successful fight for the new anti-butterine law in Illinois has inspired the dairymen of the West to crush the butter substitute industry. They are going into politics to do it.

Right now the creamery proprietors, the butter dealers and the dairy farmers of the big butter producing States—Wisconsin, Illinois, Indiana, Iowa, Minnesota, Nebraska, Kansas, Michigan and the Dakotas—are being drawn into a compact fighting organization of not less than 500,000 and may be more than 1,000,000 voters and vote controllers.

They are being pledged in writing to work unceasingly for legislation that will prevent the coloring of butter substitutes and to fight the men in high places who are unfriendly to the interests of the dairymen.

If necessary, a fighting capital of $1,000,000 can be raised, it is believed, before the leg managers of these dairy States vote again. These funds will be used to drive the butterine from their strongholds and if the industry find the loopholes in State legislation, will move on to Washington.

W. D. Hoard of this city, former Governor of Wisconsin and president of the National Dairy Union, is giving the movement all the benefit of his organizing ability.

Chas. Y. Knight of Chicago, secretary of the National Dairy Union and manager of the anti-butterine fight in the Illinois Legislature, is secretary and treasurer of the new movement.

The National Dairy Union has nearly 4,000 creameries in the North Mississippi valley and around these the Union is building up its fighting organization.

Each creamery has on an average 100 patrons, or 400,000 in all. The price paid by the creameries to these farmers for their milk is regulated by the price of butter.

As a distinction of competition with butterine raises the price of milk, it is expected the 400 farmers will rally against the butter substitute.

The farmers who work up their milk into butter in their own dairies outnumber those who sell to creameries. They are expected to take an interest in this movement. The same view is held of the farmers who ship milk to the cities, their product being influenced always by the price it brings at the creameries.

Then there are the creamery operators and their employes, and the men who handle butter in the big cities, the commission men—all these are interested in one and another in boosting butter and killing butterine.

This indicates why the active spirits of the National Dairy Union are figuring on a political army of 1,000,000 men or more. The creameries are doing the enlisting.

Every such institution through the butter producing States of the West is being supplied with enrollment blanks to be signed by their farmer patrons. These pledge themselves as indicated to work for anti-butterine legislation and to fight "the men in high places who are unfriendly to the dairy men."

The signers also authorize the creamery manager to deduct 25 cents a month from their bills as a contribution to the campaign fund. This fund will in a short time, it is thought, amount to a million dollars.

TWO STORIES ABOUT LAWYERS

An Important Witness Accidentally Found and a Country Justice's Bluff.

"Speaking of luck in finding witnesses," said a lawyer in the Stock Exchange building one day last week, "let me tell you of a real case."

No one objected, though the men who had been reciting instances protested against the qualifying adjective.

"I was sitting in my office one day," pursued the lawyer, "when Bash, an attorney right across the hall, came in one morning for advice. He was in a great deal of trouble. He had a case which had been continued time after time on his application, and the court had finally set a day, now just two weeks ahead, and had stated that no further continuance would be granted.

"Bash had a claim which could be made good only by the appearance and testimony of a certain witness named Colonel Edwards. Without Colonel Edwards he was absolutely helpless, and must lose his case. With Colonel Edwards he could win it and make his client a very rich man.

"Edwards had come to this country in 1859 from some place on the continent of Europe and had settled at Lima, O. It was not his right name. He never claimed that. There seemed to be some reason why he should conceal his identity and even the country from which he came. He was a young man and went to work in a planing mill. He was a sober, orderly fellow, and made some friends, but nothing out of the ordinary happened to him, and he was not especially famous, even in Lima.

"Well, the war came on, and Edwards enlisted at Lima. He was a quick, intelligent fellow, and had the advantage of a previous military training. That was clear. He was made a corporal, then a sergeant and presently won a commission.

"He fought through the war, and was mustered out with the war-won rank of colonel. He came back to Lima, renewed some old acquaintances, remained there for a week or so, and then left—for the West. No one knew where he had gone. Bash had advertised for him everywhere. But not a soul in the world seemed to know where the man was. His life after he left Lima was as hidden in mystery as was his life before he came there. But, if living, he knew all about Bash's client's claim, and Bash wanted me to help him find the man.

"'I can do you no good,' I said. 'No one can do you any good. It would not be fair for me to take a fee.' And then he went away.

"Ten days after, less than a week before the expiration of his last continuance, Bash came into my office with the air of a crazy man:

"'I will win my case!' he cried. 'I've found Colonel Edwards!'

"And then he sat down and told me all about it. It was simplicity itself. Bash went to the telephone than morning, and rang for central. He asked for a certain number that he wanted, and stood there waiting. In that pause, as often happens, he heard a jumble of voices, some clear enough, some dim and indistinct. From the tangle one struck his ear. A man was telephoning.

"'Tell him this is Colonel Edwards, at the Palmer House,' the voice was saying.

"Of course there might be a thousand men called Colonel Edwards, but Bash was taking no chances. He hung up the receiver, hurried to the Palmer House and found his man. Now, isn't that a curious case?"

And the auditors agreed that it was. But they insisted that he go on and finish it.

"Did Bash win his case?"

"Bash won his case," said the lawyer.

Judge Russel M. Wing of the Kent College of Law told a good story the other night:

A country justice had been elected but a few days when a young lawyer rushed in and demanded a capias. Now that justice did not know a capias from a police call, but he disliked to admit his ignorance. So he said:

"Now, see here, my friend. You are a young lawyer and I fear lack experience. I would advise you not to be too hasty. Don't be in a hurry. Wait twenty-four hours, and then, if you think best, come to me and I will give you a capias."

The young lawyer agreed and went away. The justice spent the remainder of the day getting acquainted with the writ called capias. When the limb of the law appeared the next morning the court felt himself qualified to issue capiases by the bushel.

Before he could speak the young lawyer said:

"Mr. Justice, you were right; I was too hasty. I have the matter fixed up all right and do not need a capias. I have come to thank you for the good advice, and also have brought you the $2 fee you would have received for the capias, as I don't want you to lose anything by your good deed."

He went away believing the justice to be a paragon of good sense and legal lore.—Chicago Evening Post.

A VICTORY OVER THE HAT.

How Two Clever Young Men Flattered One Susceptible Maid.

When Tillinghast and Gildersleeve took their seats in the theatre the other night they found their view of the stage interrupted by a large picture hat on the head of a lady in front of them. By adroit movements laterally the wearer of the hat managed to obscure the view of both the young men alternately, instead of only one, which is the usual privilege of the big headgear.

After nearly dislocating his neck in the vain endeavor to dodge the shadow, Tillinghast said to his friend:

"What a pity it is that a lady with such a pretty face should be obliged to wear such a large hat in order to conceal some personal defect about her head!"

"What do you suppose the defect is?" replied Gildersleeve, in a loud whisper.

"Hush, not so loud, or she will hear you," warned Tillinghast, in penetrative tones. "It's my opinion that she is prematurely bald."

The conspirators saw that their comments were heard, for the hat ceased to bob around, and the lady's head assumed an attentive attitude.

"Oh, no; I don't think she is prematurely bald," replied Gildersleeve. "It's my opinion that her hair is turning gray. She is using hair-dye, and has neglected to put it on for a week or so, in consequence, the hair is showing white at the roots, while it is black where it has been dyed. One naturally wishes to hide it under such circumstances, you know."

At this point the wearer of the hat gave a sniff of defiance, half looked around, and then raised her hat from her head and placed it on her lap, and no doubt she thought to herself:

"I'll just show them whether I am prematurely bald or whether I haven't had time to apply hair-dye for a week!"

Tillinghast smiled softly as he said:

"Just see what magnificent hair she has! We are both wrong. Isn't it a pity that such hair should ever be covered by a hat?"

"It is, indeed," replied Gildersleeve.

Then the two wily young men enjoyed the play, while a smile of pleasure played on the face of the lady.—Harper's Bazaar.

After the Armorers.

By Associated Press to The Tribune.

ALBANY, N. Y., June 19.—Attorney General Hancock has advised Frank C. Schraub, former State Agricultural Commissioner, that under the recent decision of the Supreme Court he may immediately begin an examination of the books of the railroads and express companies in this State for the purpose of ascertaining whether Armour & Company are shipping oleomargarine into this State in violation of the anti-oleomargarine law. Mr. Schraub is the Special Attorney for the State in the prosecution of violations of this law.

A Big Land Suit.

By Associated Press to The Tribune.

CORSICANA, Texas, June 19.—Suit has been filed in the District Court by the Attorneys of the Cartwright heirs to recover land and property situated in East Corsicana. The property is roughly estimated to be worth $[illegible] and is settled by resident owners in the portion of the city where the best flowing wells are situated.

WOODFORD IS MUM.

He Declines to Talk on the Policy With Spain.

A START ON JULY 20TH.

He Says He Accepted the Place at Personal Sacrifice.

MRS. DR. RUIZ'S CLAIM.

If Satisfactory to Sherman She Will Not Complain.

By Associated Press to the Tribune.

NEW YORK, June 19.—General Stewart L. Woodford, who has been appointed Minister to Spain by President McKinley, has returned to his Brooklyn home from Washington.

On all subjects relating to the Administration's policy in Spain and Cuban affairs General Woodford, when questioned by a reporter, courteously but positively declined to speak.

He readily told of his plans, however, and of his personal feelings regarding his appointment. He now expects to leave this country for Madrid about July 20th. He said: "I was not a candidate for the place. The honor came as a complete surprise to me. I shall accept the mission and go to Spain just as I went to the war because I consider it my duty to do so. I do not want to go, but there was a place there which I was called upon to fill, and I considered it my duty to do what was asked of me, although it will be at a personal sacrifice."

General Woodford will return to Washington before the end of this month, and will remain there about one week, conferring with the President and the Secretary of State.

MRS. RUIZ' CLAIM.

NEW YORK, June 19.—In regard to the report that Spain, through Premier Canovas, has offered to settle the claim of Mrs. Ruiz, the widow of Dr. Ruiz, against the Spanish Government, by the payment of $40,000, with the understanding that the United States will not press an additional claim, Mrs. Ruiz last evening said:

"Never will I accept anything direct from the Spanish. I am in the hands of the United States Government, and all overtures from Spain must be made to it. Whatever the Government advises me to do I will do, but Spain must not try to deal with me."

Mrs. Ruiz said she did not know whether she would accept $40,000. She intimated that if the Government was satisfied she would be.

BRYAN THE MAN.

Teller Says the Nebraskan Will Represent the Silver Forces.

By Associated Press to The Tribune.

CHICAGO, June 19.—A Washington special to the News says: "W. J. Bryan will be the nominee of the combined forces of free silver in the next campaign," said Senator Teller, who has been in the West for several weeks.

"He is the logical candidate and there will be no trouble to secure a combination in his favor when the time comes. The Democratic Convention will nominate him and the other silver forces will second the nomination."

On Mining Matters.

By Associated Press to The Tribune.

DENVER, Col., June 19.—President Otto Mears of the Sylverton road has started on a journey through Idaho, Montana and British Columbia, for the purpose of making arrangements for the shipment of great quantities of ore to the Philadelphia smelter at Pueblo, which will be enlarged. Simon Guggenheim, Vice President and General Manager of the Philadelphia Smelting & Refining Company will join Mr. Mears at Spokane and accompany him to British Columbia.

Marlowe and Taber.

By Associated Press to The Tribune.

CHICAGO, June 19.—The statement that Julia Marlowe and her husband, Robert Taber, will star separately next season is true. Miss Marlowe has gone to Europe to secure some new plays and will appear under the management of Mr. Frohman next season. This in no wise effects the domestic relations of Mr. and Mrs. Taber. Mr. Taber will stage her plays.

An Assignment.

By Associated Press to The Tribune.

ST. LOUIS, June 19.—The [illegible] Wooden Ware Company, whose [illegible] for the third time in as many [illegible] was burned last week, filed a [illegible] assignment yesterday, turning all assets of the company over to Abraham Moise as trustee for the creditors. Assignee Moise states that the liabilities are $[illegible] and the assets $[illegible].

A Boiler Blows Up.

By Associated Press to The Tribune.

FITZGERALD, Ga., June 19.—[illegible] boiler in a saw mill on Dunson's plantation near this city blew up today killing [illegible] and fatally scalding [illegible] others. The boiler was [illegible] the property of [illegible] Company, of Philadelphia, and was [illegible] for the Augusta Southern Railroad [illegible].

DELINQUENT Tax List

—OF THE—

CITY OF OAKLAND

For the Year 1896-97.

IMPORTANT NOTICE.

All taxpayers are requested to examine carefully the delinquent tax list and report errors, if any, immediately.

CITY TAX SALE

For the Year 1896-97.

City of Oakland,
County of Alameda, } ss.
State of California

Public notice is hereby given that default having been made in the payment of taxes due to the City of Oakland, for the year 1896-97, upon the property hereinafter described, and the City Tax Collector of the City of Oakland, by virtue of the power and authority of law, did, upon Monday, November 30, 1896, and upon April 26, 1897, at 6 o'clock P. M., levy upon said property; now therefore I, Z. T. Gilpin, City Tax Collector of the City of Oakland, will on

SATURDAY, THE 3D DAY OF JULY, A. D. 1897,

at the hour of 10 o'clock A. M., commence to sell the same in the City Tax Collector's office, City Hall, in the City of Oakland, unless the taxes delinquent, together with the costs and percentages, are paid, and that I will continue such sale from day to day, according to the adjournment, until the whole property set forth hereinafter shall be sold, pursuant to law.

CONDITIONS.

Real property will be sold to the City, subject to redemption within five years from date of the sale or at any time prior to the entry or sale of said land by the City in the manner provided by section three thousand eight hundred and seventeen Political Code.

DOLLARS AND CENTS.

Public notice is hereby given that the figures appearing opposite, following last and after each description of property in the real estate portion, also the figures appearing opposite, following and last after each name in the personal property portion of this "Delinquent Tax List for 1896-97 of and for the City of Oakland" were intended to and do represent respectively in dollars or in cents, or in dollars and cents, as the case may be, the amount due for taxes and costs in manner and as follows, to-wit: When or where TWO figures appear therein cents were intended to be and are represented; when or where MORE THAN TWO FIGURES thus appear therein, CENTS were intended to be and are represented by the last two figures, or the two figures occupying and appearing at the RIGHT HAND, and the figures occupying and appearing at the LEFT HAND of the said LAST TWO figures, and separated therefrom by a space, were intended to and do represent DOLLARS, so that the amount due for TAXES AND COSTS in the respective cases aforesaid are thus expressed in Dollars and Cents

ABBREVIATIONS.

Throughout this advertisement the following abbreviations are used, viz: n for north or northerly, s for south or southerly; e for east or easterly; w for west or westerly; ft for feet, No for number, $ for dollars; cts for cents, sec for section; cor for corner, st for street, ave for avenue; nw for northwesterly; sw for southwesterly; ne for northeasterly; se for southeasterly; imp for improvements, sub for subdivision; bd for bounded, beg for beginning; comg for commencing, dist for distant; fm for from, fur for furniture, hd for homestead, inc for inclusive, ld for land; l for line, pce for piece; por or port for portion; ra for right angles, run for running, th for thence, pp for personal property, 1st for first, 1st for last; inst for installments, pt for point, est for estate; blk for block.

BLOCK 8.

[illegible] J W Graham—Lot 23, blk 8, and imps ..... $ 5 12

BLOCK 12.

[illegible] Benjamin Healey—Lots 19, 20, 21, 22, blk 12 ..... 6 98

[illegible] Jacob M Schneider—Lot 23, blk 12 ..... 3 04

BLOCK 18.

[illegible] Christina Brewster—Lots 7, 8, 9, blk 18, imps and pp 44 24

BLOCK 22

[illegible] Eugene Belrose—Lots 1, 2, 3, 4, blk 22, and imps 5 45

[illegible] E Metzger—Mtge int lots 1, 2, 3, 4, blk 22 ..... 22 77

BLOCK 24.

[illegible] Lizzie M Bryan et al—Lots 1, 2, 3, 4, blk 24, s 10 ft of lot 5, blk 24 ..... 10 32

[illegible] Elizabeth J Whittaker—N 15 ft of lot 5, blk 24, lot 6, blk 24, and imps 4 22

[illegible] Patrick W Reordan—E 19 ft of lot 11, blk 24, and imps 2 98

BLOCK 25.

[illegible] Solomon Bougard—Lot 23, blk 25, and imps 4 10

[illegible] James Butler—Lot 25, blk 25, and imps 11 33

BLOCK 26.

[illegible] Francisco Galindo, Estate of—Lots 12, 13, 14, blk 29, and imps 3 53

BLOCK 30.

[illegible] J F Baumgarten—Lot 11, blk 30, and imps 7 87

[illegible] Hibernia Savings and Loan Society—Mtge int lot 11, blk 30... 1 11

BLOCK 31

[illegible] Francis C Myers—Lot 1, blk 31, and imps 5 70

BLOCK 39.

[illegible] H C Alexander—Lot 19, blk 39, n 25 ft of lots 23, 24, 25, blk 39, and pp 40 10

BLOCK 44.

[illegible] Katz—Lots 1, 2, 3, 4, 5, 6, 7, 8, blk 44, and imps 78 77

BLOCK 45.

[illegible] and M Lehan—W 20 2-12 ft of lot 13, blk 45, e 5 10-12 ft of lot 23, blk 45, and imps 1 74

BLOCK 49.

[illegible] McGerry—Lot 8, blk 49, and imps 13 50

[illegible] D Schuhr—Mtge int lot [illegible], blk 49 ..... 24 64

[illegible] Kelley—Lots 25, 26, blk [illegible], and imps 5 00

BLOCK 51.

BLOCK 57.

718 Mary E Bowen—Lot 26, blk 57, W 5 ft of lot 24, blk 57, imps and pp 13 92

BLOCK 58.

729 Mary Carroll—Mtge inst lot 19, blk 58, n 5 ft of lot 20, blk 58... 7 94

BLOCK 59.

744 Mary E V McHugh—Lots 13, 14, 15, 16, 17, 18, blk 59, imps and pp 4 46

752 H R Burns—Lot 23, blk 59, e 2 ft of lots 1 and 2, blk 59, and imps 5 56

BLOCK 60.

768 Lillie C Crafts—W 25 ft of lots 19 to 22, blk 60, e ½ of lot 23, block 60, and imps 13 21

BLOCK 61.

789 Joseph de Rosa—Lot 26, blk 61, and imps 6 69

790 Helen W Hart—Mtge int lot 26, blk 61 ..... 9 16

BLOCK 62.

808 David Fitzgibbon—Lots 1, 2, blk 62, and imps 64 54

809 H P Jessen—Lot 3, blk 62, and imps 2 99

810 Henry H Luse—Mtge int lot 3, blk 62 ..... 13 20

BLOCK 65.

859 John Harrington—Lot 11, blk 65, and imps 6 06

BLOCK 67.

896 Alice M Taylor—Lots 1, 2, blk 67, and imps 5 45

BLOCK 69.

933 Ellen M De La Montanya—Lots 19, 20, 21, blk 69 ..... 10 90

BLOCK 70.

947 Lafayette Brooks—N 10 ft of lot 25, blk 70 ..... 1 74

BLOCK 75.

1018 Winnifred Curtis—Lots 27, 28, blk 75 ..... 37 62

BLOCK 77.

1031 Francisco Galindo—Lots 11, 12, 13, 14, 15 and 16 to 20, blk 77, imps and pp 175 34

BLOCK 78.

1039 A Marks—Mtge int lots 4, 5, blk 78 ..... 57 44

BLOCK 80

1089 W W Landon—Mtge int lots 13, 14, blk 80, also pce of ld beg at a pt on the s line of 8th st 51 ft w from Alice st, th w 24 ft by 74 ft s, portion blk 80 ..... 12 87

1094 Georgine O Larsen—Pce of ld beg at the sw cor of 8th and Alice sts, th w 27 ft by 73 ft deep, s portion of blk 80, and imps 10 40

BLOCK 85.

1182 Helen V Wheeler—N 75 ft lot 10, blk 85, and imps 1 78

BLOCK 91.

1264 Francisco Galindo, Estate of—Lots 12, 13, 14, 15, 16, 17, 18, blk 91, and imps 58 68

BLOCK 96.

1304 Bartlett Morgan—Lot 12, blk 96, w 10 ft lot 13, blk 96, and imps 16 81

BLOCK 112.

1401 Hibernia Savings and Loan Society—Mtge int pce of land beg at the se cor of 10th and West sts, th e 98 ft by 50 feet deep s, portion blk 112 ..... 56 00

BLOCK 120.

1513 Jane F Sexton—Mtge int lot 27, blk 120 ..... 14 11

1514 J Wemmer—Lot 28, blk 120, imps and pp 2 48

BLOCK 122

1539 Hibernia Savings and Loan Society—Mtge int lots 24 and 25, blk 122, e 5 ft of lot 26, blk 122.. 19 38

1541 Michael Tierney—W 20 ft lot 27, blk 122, e 5 ft lot 28, blk 122, and imps 37 64

BLOCK 125.

1572 Marcus D Hyde—Lots 10, 11, blk 125, imps and pp 4 47

BLOCK 128.

1602 C Turner—Mtge int lots 5 to 10 inc, blk 128 ..... 14 03

BLOCK 129.

1626 Cecilia Kelly—Lot 10, blk 129, w 5 ft lot 11, blk 129, and imps... 12 87

1632 Inez R Sewell—Lot 14, blk 129, imps and pp 1 83

BLOCK 131.

1573 Ed A Olsen—In re-sub of block 131, lot 15, blk 131, and imps.. 5 45

BLOCK 132.

1658 James Hambleton—In resubdivision blk 132, lot 11, blk 132, and imps 3 26

BLOCK 132.

1688 Ellen Barry—In resubdivision of block 132, lot 12, blk 132 ..... 8 27

BLOCK 133.

1697 Thomas E Kent—In resubdivision of blk 133, lots 4, 5, blk 133, imps and pp 7 10

1717 Harry Teeple—In resubdivision of blk 132, lot 21, blk 133, imps and pp 1 82

BLOCK 134.

1725 Hugo Holmann—Pce of ld beg at a pt on the e line of Oak st 83 6-12 ft n from 7th st, th n 30 ft by 100 ft e, por blk 134, imps and pp 2 48

BLOCK 138.

1749 E Nield—Mtge int w 60 ft lots 1 to 4 inc, blk 138 ..... 35 45

BLOCK 148.

1856 Jacob Letter—Pce of ld beg at the sw cor of 11th and Claysts, th s 40 ft by 100 ft deep w, por blk 148, imps and pp 17 82

BLOCK 149.

1907 Flora McGregor and Fannie Weber et al—Lots 14, 15, 16, blk 149, w 25 ft lots 17, 18, blk 149, and imps 27 94

BLOCK 151.

1930 William J. Hoag—W 25 ft lots 19 to 22 inc, blk 151, lot 23, blk 151 ..... 14 79

BLOCK 153.

1955 Paul C and Annie S McCourtney—Lots 26, 27, blk 153, imps and pp 19 42

BLOCK 163.

2053 W H Friend—W 23 ft of lot 27, blk 163, lot 28, blk 163, imps and pp 26 91

BLOCK 165.

2082 James Warner—Lots 12, 13, 14, blk 165, lots 15 to 18 inc, blk 165, imps and pp 69 36

BLOCK 171.

2122 C W Gibson—Mtge int lot 11, blk 171 ..... 13 81

BLOCK 182.

2235 James Toohig—Lots 10, 11, blk 182, and imps 2 33

BLOCK 183.

2247 Cordelia C Bishop—Lots 17, 18, s 50 ft of lot 14, blk 183, e 5 ft of s 50 ft of lot 13, blk 183, imps and pp 69 15

2262 M F McKeand—Lot 22, blk 183, e 12½ ft of lot 24, blk 183, imps and pp ..... [illegible]

of lot 8, blk 184, and imps 15 08

2263 Michael H Coffee—Lot 12, blk 184, imps and pp 6 56

BLOCK 204.

2422 Union Savings Bank—Mtge int lot 1, blk 204, s 25 ft of lot 28, blk 204 ..... 32 88

2490 Mary B Snow—Pce of ld beg at a pt on the n line of 14th st 70 ft e from Castro st, th e 40 ft by 102 9-12 ft n, por blk 268, imps and pp 7 09

BLOCK A-250.

2533 First African Methodist Episcopal Church—In North Oakland Homestead, lot 8, blk A-250, and imps 22 45

BLOCK B-262.

2567 A Goley—In North Oakland Homestead, lot 15, blk B-262, and imps 35 15

BLOCK 271.

2690 S K Hassinger—Pce of ld beg at a pt on the s l of 17th st 90 ft w from Jefferson st, th w 60 ft s 65 ft e 50 ft n 15 ft e 10 ft n 50 ft to beg, por blk 271, and imps 14 93

BLOCK E-279.

2777 Thomas McGauley—In North Oakland Homestead, n 33 6½-12 ft lot 2, blk E-279, imps and pp 1 83

BLOCK 283.

2827 Kate Toohig—In map showing location of 17th st etc, e ½ of lot 3, blk 283, imps and pp 35 84

BLOCK 286.

2895 Jabez Chadbourne—Pce of ld beg at a pt on the w line of Grove st 60 ft n from 18th st, th n 40 ft by 100 ft w, por blk 286, and imps 8 74

BLOCK R-288

2924 Katie A Carr—In Barnes Tract, e 28 ft of w 63 ft of lot 1, blk R-288, imps 3 97

BLOCK S-289.

2955 Lucinda T Ranlow—In Barnes Tract, s 25 ft of lot 8, blk S-289, and imps 8 59

2956 Mary B. Winsor—Mtge int in Barnes Tract, s 25 ft of lot 8, blk S-289 ..... 2 98

BLOCK A-297.

2958 Charles S Barnard—In Barnes Tract, e 80 ft of lot 12, blk S-289, imps and pp 1 83

BLOCK T-290

2970 Ole Madsen—In Barnes Tract, pce of ld beg at a pt on the n line of 18th st 50 ft e from Market st, th e 60 ft, n 50 ft, w 71½ ft, s 14½ ft, e 2 ft s 36 ft to beg, portion blk T-290, imps and pp 17 28

3079 C A O'Brien—In Smith Tract, pce of ld beg at a pt on the w line of San Pablo ave 59 2-12 ft w from 21st st, th n 29 6 ft by 100 ft w, portion blk A-297, and imps 15 52

BLOCK B-297.

3100 Unknown Owners—Pce of ld beg at a pt on the w line of San Pablo ave 165 64-100 ft nw from Grove st, th n 138½ ft, sw 391 ft more or less to the n line of 20th st, th se 125 ft, ne 295 ft to beg, por blk B-297, imps and pp 364 91

BLOCK L-299.

3128 Robert P. Wieland—In Curtis & Williams Tract, n 15 ft lot 2, blk L-299, s 20 ft lot 3, blk L-299, and imps 20 62

BLOCK M-300.

3160 Angus McMillan—In Curtis & Williams Tract, s 32½ ft of n 66½ ft, lots 9, 10, 11, 12, blk M-300, and imps 15 35

BLOCK N-301.

3182 J C Hughes—Mtge int in Curtis & Williams Tract, lot 6, blk N-301 ..... 7 92

BLOCK I-302.

3222 F Guild Jr—Mtge int in Curtis & Williams Tract, w 27½ ft lot 14, blk I-302 ..... 2 28

BLOCK J-303.

3229 Mary J. McNeill—In Curtis & Williams Tract, w ½ lot 5, blk J-303, and imps 3 91

3232 Mary J. McNeill—Mtge int in Curtis & Williams Tract, e 25 ft lot 5, blk J-303 ..... 4 21

BLOCK K-304.

3243 Isabella J Martin—In Curtis & Williams Tract, lots 1, 2, blk K-304, imps 18 40

3256 William Morck—In Curtis & Williams Tract, lot 11, blk K-304, imps and pp 1 83

BLOCK H-310.

3327 Magdalena Deme—In Curtis & Williams Tract, e 25 ft of s ½ lot 6, blk H-310, w 25 ft of s ½ lot 7, blk H-310, and imps 5 12

BLOCK 315.

3374 Cornelius Garity—In Gunn Tract, lot 6, blk 315, imps and pp 16 05

3375 Christ, Goerner—In Gunn Tract, lot 7, blk 315, imps and pp 1 83

BLOCK 323

3459 Bartlett Morgan and S J Alden—W ½ lot 18, blk 323, lot 19, blk 323 ..... 3 53

BLOCK 324.

3497 H E Jones—In Milton Tract, lot 46, blk 324, imps and pp 3 14

BLOCK 440.

3523 Helen M Chase—Pce of ld beg at a pt on the s line of 3rd st 87½ ft w from Market st, th w 50 ft, s 194 ft, e 75 ft, n 50 ft, w 25 ft, n 144 ft to beg, portion blk 440, and imps 10 03

3525 W W Chase—Pce of ld beg at a pt on the w line of Market st 144 ft s from 3rd st, th w 62 5-12 ft, s 77 92-100 ft, se 63 8½-12 ft, s 89 8-12 ft to beg, portion blk 440, and imps 8 59

BLOCK 441.

3531 Mary A Stack—In E Bigelow's sub of por of blk 441, lot 14, blk 441, imps 2 53

3532 Thomas Murray—In E Bigelow's sub of por of blk 441, lot 10, blk 441, and imps 1 43

BLOCK 442.

3542 Bridget Stokes—In Adeline and Market St Homestead, lot 27, blk 442, and imp 7 31

BLOCK 443.

3581 Bridget Quinn—In Adeline and Market St Hd, lots 39, 40, blk 443, and imps 78

3606 Maria O'Brien—In Adeline and Market St Hd, lot 41, blk 443... 1 66

BLOCK 450.

3661 Kimball G Easton—In resubdivision of blk 450, lot 2, blk 450 . 2 26

3662 Bridget Smith—In subdivision blk 450, lot 16, blk 450 ..... 2 66

BLOCK 20-465.

3775 John Harrington—In plot 465, fractional lots 14, 15, blk 20-465, lot 16, blk 20-465, and imps. 5 12

BLOCK 466.

3790 Frank M Mosher—In Gibbon's Property Revised, lot 18, blk 466, and imps 4 32

3805 Thomas Latford—In Gibbon's Property Revised, lot 32, blk 466, and imps 9 79

BLOCK 468.

Homestead, lot 6, blk H-468, and imps 2 03

BLOCK E-471.

3966 George Duncan No 1—In Bay View Hd, lot 32, blk E-471 ..... 2 57

BLOCK 472.

4031 John B Morrison—In map of double block 472, lots 21, 34, blk 472, and imps 4 34

BLOCK 476.

4063 A R McDonald—In Briggs Tract, lot 35, blk 476, and imps 2 81

BLOCK 477.

4073 Abbie B Woodward—In Briggs Tract, lots 6, 7, 8, blk 477 ..... 7 93

4079 H J Maxwell—In Briggs Tract, lots 16, 17, 4, 5, blk 477 ..... 2 97

4080 William Maxwell—Mtge int in Briggs Tract, lots 16, 17, 4, 5, blk 477 ..... 7 93

BLOCK 478.

4101 Jacob Greenhood—In Adeline and Market St Hd, lot 7, blk 478, and imps 2 03

BLOCK P-480.

4147 P Parente—In Adeline and Market St Hd, lot 13, blk P-480 81

BLOCK 483.

4251 Bartlett Morgan—Pce of ld beg at a pt on the w line of Market st 180 10-12 ft s from Railroad ave, th s 35 ft by 125 ft w, por blk 483, and imps 13 21

BLOCK 489.

4419 Mary Carroll—In Briggs Tract, lot 29, blk 489, and imps 16 57

BLOCK 491.

4452 Abbie B Woodward—In Briggs Tract, lot 8, blk 491 ..... 1 74

4453 Nettie L Price—Mtge int in Briggs Tract, lot 8, blk 491 ..... 1 74

BLOCK 493.

4512 J N Knowles, Tr—Pce of ld beg at a pt on the n line of 5th st 50 ft e from Center st, th e 25 ft by 100 ft n, portion blk 493, and imps 3 96

BLOCK 494.

4534 J J Crowley—Mtge int in map of redivision of City Block 494, lot 10, blk 494 ..... 1 11

4533 John F Von Glahn—In map of redivision of City Block 494, lot 18, blk 494, imps and pp 1 82

BLOCK 498

4640 W J Lester—In Gibben's Property Revised, lot 13, blk 498, and imp 4 82

4643 Joseph F Kenney—In Gibbon's Property Revised, lots 15, 16, blk 498, and imps 3 29

BLOCK 501.

4687 Giovanni Parodi—In Gibbons Property Revised, lot 6, blk 501, and imps 8 24

BLOCK 502

4731 John J Reilly—In Gibbon's Property Revised, lot 18, blk 502, and imps 5 77

BLOCK 26-503.

4743 Alice Godfrey—In plot 406, lots 10, 11, 12, 13, blk 26-503, and imps 38 88

4744 Mary McCormick—Mtge int in plot 406, lots 10, 11, 12, 13, blk 26-503 ..... 1 66

BLOCK 26-502.

4742 Peter O'Connor—In plot 406, lot 25, blk 26-503, imp and pp 4 83

BLOCK 33-505.

4793 Thomas Hynes—Mtge int in plot 406, lot 13, blk 33-505 ..... 2 98

BLOCK 45-509.

4865 John W Kearney—In plot 406, lot 3, blk 45-509, and imps 6 66

BLOCK 42-519.

4893 Moynihan & Aitken—In plot 406, lots 5, 6, 7, 8, blk 42-519 ..... 21 52

BLOCK 36-521.

4924 Morris Hennessy—In plot 406, lots 12, 13, blk 36-521, imps and pp 17 99

BLOCK 526.

4996 Hibernia Savings and Loan Society—Mtge int in Gibbons Property at Point, lots 85, 86, blk 526 ..... 20 30

BLOCK 527.

5012 William Wittland—Pce of ld beg at a pt on the n line of Railroad ave 160 ft e from Campbell st, th e 23 25-100 ft, n 48 50-100 ft, ne 61 02-100, n 36 9-12 ft, w 82 ft, s 34 9-12 ft, w 6 ft, s 38 8-12 ft, th s 41 11-12 ft to beg, portion blk 527 ..... 5 12

BLOCK 528.

5034 F and H Maggio—In Gibbon's Property map No 1, lot 9, blk 528, and imps 1 94

BLOCK 530.

5076 B Ardizzi—In subdivision of blk 530, lot 8, blk 530, and imps 7 71

BLOCK 533-534.

5111 S M Fuller—Pce of ld beg at a pt on the n line of Railroad ave 150 ft e from Kirkham st, th e 63 ft by an average depth of 145 ft n, portion blk 533-534, and imps 19 41

BLOCK 533-534.

5138 John C Donnelly—Pce of ld beg at a pt on the s line of 8th st 155 ft e from Kirkham st, th e 29 ft by 146 5-12 ft s, portion blk 533-534, imps and pp 3 14

5140 C Cellarus—Mtge int pce of ld beg at a pt on the s line of 8th st 155 ft e from Kirkham st, th e 29 ft by 146 5-12 ft s, portion blk 533-534 ..... 9 45

BLOCK 535-536.

5179 Mary A Streeter—Pce of ld beg at a pt on the s line of 8th st 49 ft e from Union st, th e 36 ft by 111 ft s, portion blk 535-536, and imps 38 86

5182 L E Ryan—Pce of ld beg at a pt on the e line of Union st 153 11-12 ft n from Railroad ave, th 25 ft n by 100 ft e, portion blk 535-536, imps and pp.. 3 24

BLOCK 538.

5209 M L Vierle—In resubdivision of blk 537-538, lot 5, blk 538, imps and pp 14 30

BLOCK 547.

5305 J A Folger—Mtge int pce of ld beg at a pt on the w line of Adeline st 90 8½-12 ft n from 8th st, th n 25 ft by 123 3-12 ft w, portion blk 547 ..... 17 84

BLOCK 548.

5410 Daniels F Hughes—Pce of ld beg at a pt on the n line of 8th st 133 4-12 ft e from Union st, th e 32 4-12 ft by about 98 ft n, portion blk 548, and imps 7 30

BLOCK 550.

5515 W J Partridge—In Scott Property, n 20 ft of lot 18, blk 550, s 10 ft of lot 19, blk 550, and imps 7 86

BLOCK 551.

5559 Charlotte A French—In plot 265, e ½ of lot 18, blk 551, and imp.. 5 45

5571 Golden Rule Mutual Building and Loan Assn—Mtge int in 8th St Tract, pce of ld beg at a pt on the s line of 10th st 94¾ ft e from Cypress st, th 25 ft e by 97¾ ft s, portion blk 551 ..... 11 64

BLOCK 552.

ft w from Cypress st, th w 7 ft, s 130 ft, e 33 ft, n 30 ft, w 26 ft, n 100 ft to beg, portion blk 552 ..... 3 09

BLOCK 552.

5625 Julia Cotter—In 8th St Tract, lot 27, blk 552, imps and pp 13 21

BLOCK 554.

5632 C Sisterna—Mtge int pce of ld beg at a pt on the s line of 9th st 37 2-12 ft w from Chester st, th w 100 ft by 145 ft s, portion blk 554 ..... 37 64

BLOCK 557.

5736 John C Spencer—In Ziegenbein Property, pce of ld beg at a pt on the e line of Chester st 123 1½-12 ft n from 9th st, th n 54 ft by 125 ft e, portion blk 557, and imps 3 35

BLOCK 557.

5766 Home Security Building and Loan Association—Mtge int in Ziegenbein Property, lot 19, blk 557 ..... 11 18

5782 M O'Brien—Pce of ld beg at a pt on the n line of 9th st 123 3-12 ft w from Center st, th w 40 ft by 83 9-12 ft n, portion blk 557, and imps 23 78

BLOCK 558.

5789 J and A Quinlan—In Center St Home lots, w 26 5-12 ft of lot 3, blk 558, and imps 4 40

5804 Antonio Gilardi—In Center St Home lots, w 26 ft of lot 20, blk 558, imps and pp 3 48

BLOCK 559.

5850 N T Smith—Mtge int in Center St Home lots, e 50 ft of lot 24, blk 559 ..... 4 21

5856 Letitia Roundtree—In 8th St Tract, w ½ of lot 2, blk 559, and imps 1 11

BLOCK K-539.

5911 H G Lauadrid—In Market St Tract, pce of ld beg at a pt on the w line of Filbert st 80 ft n fm Railroad ave, th n 50 ft by 100 ft deep w, portion blk K-539 ..... 21 56

BLOCK 562.

5954 J G Theiss—Pce of ld beg at a pt on the w line of Magnolia st 182 1½-12 ft s from 12th st, th s 37 4½-12 ft by 123 3-12 ft w, portion blk 562, imps and pp 3 14

BLOCK 564

5977 Felix Marcuse—Pce of ld beg at a pt on the s line of 12th st 120 ft e from Adeline st, th e 30 ft by 98 9-12 ft s, portion blk 564, imps and pp 3 14

BLOCK 566

6024 E S Shakespeare—In Oakland Central Hd, s 44 9-12 ft of lot 9, blk 566, imps and pp 3 14

BLOCK C-570

6109 A G Stoddard—In Oakland Central Hd, s 25 ft of lot 6 blk C-570, and imps 3 23

6111 Hester A Dart—In Oakland Central Hd, lot 7, blk C-570, n 25 ft of lot 8, blk C-570, imps and pp 9 74

6120 Emily A P Smith—In Oakland Central Hd, n 20 ft of lot 18, blk C-570, s 20 ft of lot 19, blk C-570, imps and pp 59 32

BLOCK 572

6149 Emma Allardt—Pce of ld beg at a pt on the w line of Linden st 175½ ft s from 14th st, th s 85 ft w 264 ft n 102 ft, e 112 ft, s 35 ft, e 152 ft to beg, portion blk 572, imps and pp 15 80

BLOCK 572.

6151 Emma Allardt—Pce of ld beg at a pt on the w line of Linden st 179 9-12 ft n from 12th st, th n 58 ft by 132 ft w, portion blk 572 ..... 3 24

BLOCK 573.

6185 Oakland Bank of Savings—Mtge int pce of ld beg at a pt on the e line of Adeline st 129 6-12 ft n from 12th st, th n 109 ft by 122 ft e, portion blk 573 ..... 11 64

6196 Emma C W Allardt—Pce of ld beg at a pt on the w line of Chestnut st 189 10½-12 ft s from 14th st, th s 50 ft by 100 ft w, portion blk 573 ..... 3 89

6199 Eben Smith—Pce of land beg at the sw cor of 14th and Chestnut sts, th s 70 ft by 120 ft deep w, portion blk 573 ..... 29 59

BLOCK 575.

6221 J A McKenzie—In City Survey No 1069, pce of ld beg at a pt on the s line of 14th st 55 6-12 ft w from Magnolia st, th w 28½ ft by 90 6-12 ft s, portion lots 2, 3, blk 575, and imps 2 68

6231 G Carti—In City Survey No 1069, lot 4, blk 575, w 2 1-12 ft of lot 3, blk 575, and imps 10 02

BLOCK 578.

6288 D Christello—In Center St Home lots, e ½ of lot 54, blk 578, and imps 5 12

BLOCK 579.

6305 M Andreano—In base ball grounds, lot 8, blk 579, imps and pp 1 81

6328 Oakland Bank of Savings—Mtge int in base ball grounds, lots 30, 31, blk 579 81

BLOCK A-580.

6357 F and H Maglo—In Peralta and Center St lands, lots 1, 2, blk A-580, n 17 ft of lot 3, blk A-580, and imps 2 94

6371 Sarah A Stone—In Peralta and Center St lands, lots 19, 20, blk A-580 ..... 6 71

BLOCK B-580.

6389 Emma Fossard—Pce of ld beg at a pt on the e line of Peralta st 114 58-100 ft n from 12th st, th e 121 40-100 ft, n 34 72-100, w 110 ft, s 24 72-100 ft to beg, por blk B-580 ..... 7 93

6393 Marie Myer—Pce of ld beg at a pt on the e line of Peralta st 84 72-100 ft s from 13th st, th s 34 72-100 ft, e 110 ft, n 34 72-100 ft, w 100 ft to beg, blk B-580... 8 55

BLOCK 581.

6406 Jennie S Marshall—In Peralta and Center St lands, lots 27, 28, blk 581 ..... 2 65

BLOCK 585.

6534 Wm Read—Mtge int in resubdivision of blk 585 etc, lot 3, blk 585 ..... 10 40

6535 Frederick E Luty—In resubdivision of blk 585 etc, lot 4, blk 585, s 8 ft of lot 5, blk 585, imps and pp 49 09

6541 Emma Lolar—Mtge int in resubdivision of blk 585 etc, lot 7, blk 585 ..... 6 00

BLOCK 590.

6661 Theressa C Keyes—In Galindo Tract, s 100 ft of lot 5, blk 590, and imps 11 47

BLOCK 591.

6680 Francis J Woodward—In Galindo Tract, pce of ld beg at a pt on the e line of Filbert st 185 17-100 ft s from 18th st, th s 50 feet by 135 ft e, portion lots 3, 4, blk 591, and imps 13 50

BLOCK 595.

6757 Kate S Wise—In Market St Tract between 19th and 19th sts, lot 5, blk 595, imps and pp. 7 12

BLOCK 596.

6777 Jno F Nordhausen—Pce of land beg at the sw cor of 15th and Linden sts, s 135 ft by 132 ft w, portion lots 7, 8, blk A-[illegible] 3 55

BLOCK B-[illegible]

6808 John B Carrington—In Baggs Tract, lot 14, blk B-[illegible], imps and pp 3 00

6811 Lydia Huxley—In Baggs Tract, lot 15, blk B-[illegible], imps and pp.. 1 38

BLOCK B-[illegible]

6827 Edward Arents—Pce of land beg at the n w cor of 12th and Cypress sts, th w 180 9-12 ft, s 53 4½-12 ft, w 14 3-12 ft, s 63 4½-12 ft, e 198 4½-12 ft, n 104 9-12 ft to beg, portion blk B-[illegible] 1 11

BLOCK 609-610.

6976 Margt A Bentley—In Surryhne Tract, e 10 ft of lot 13, blk 609-610; lot 14, blk 609-610, imps and pp 9 63

7017 Maud Sampson—In the Surryhne Tract, lot 34, blk 609-610, w 10 ft of lot 35, blk 609-610 ..... 5 46

BLOCK A-611.

7029 Geo H Pitts—Mtge int in Adeline st property, lot 6, blk A-611 ..... 1 86

7030 Geo H Pitts—In Adeline st propert, lot 7, blk A-611 ..... 1 00

7032 Bart Morgan—In Adeline st property, lot 8, blk A-611, and imps 5 90

7033 O J and G E Mullen—In Adeline st property, lot 9, blk A-611, and imps 5 90

7042 Geo H Pitts—In Adeline st property, lot 16, blk A-611 ..... 1 96

BLOCK B-612.

7062 Geo H Pitts—In Adeline st property, lots 1, 2, 3, 5, 7, 8, blk B-612 ..... 5 07

7064 Geo H Pitts—In Adeline st property, lot 6, blk B-612 ..... 2 23

7068 J C Temple—In Adeline st property, lot 4 blk B-612 ..... 2 23

7074 Geo H Pitts—Mtge int in Adeline st property, lot 24, blk B-612 22

BLOCK 612.

7076 Kate McMann—In Barstow Tract, lots 2, 3, blk 612, imps and pp 2 68

7082 James L Ransome—In Barstow Tract, s 30 ft of lot 5 blk 612, and imps 3 35

7084 M F Griffin—Mtge int in Barstow Tract, s 50 ft of lot 5, blk 612 ..... 4 00

BLOCK 613.

7134 Catherine P Dilon—In Barstow Tract, lot 2, blk 613, imp and pp 2 46

BLOCK 614.

7174 H Knoche—Mtge int in Jahn Tract, lot 15, blk 614, n 18 3-12 ft of lot 16, blk 614 ..... 6 00

7175 Henry Knoche—In Jahn Tract, lots 17, 18, 19, blk 614, s 32 10-12 ft of lot 16, blk 614 ..... 7 26

BLOCK 615.

7201 Martin Walsh—In Wall Tract, lots 31, 32, 33, blk 615, and imps 81

BLOCK 619.

7267 R and C Harrower—Pce of ld beg at a pt on the e line of Chestnut st 145 ft s from 22d st, th s 50 ft by 92 ft e, portion blk 619, and imps 5 00

7277 George E Maloen—Pce of ld beg at a pt on the w line of Linden st 31 6-12 ft n from 21st st, th n 50 ft by 178 ft w, portion blk 619, and imps 7 71

BLOCK V-629.

7328 Maurice M Cleveland—In Northern Extension, lots 6-16, blk V-629 ..... 2 00

7336 A Livingston—In Northern Extension, n ½ of lot 15, blk V-629 ..... 1 11

BLOCK 630.

7375 Samuel H Wilson—In Adeline St Lots, lot 45, blk 630 ..... 1 11

BLOCK 631

7402 Cecile Habre—In Adeline St Lots, lot 36, blk 631 ..... 1 74

7408 Mrs Rose Pierce—In Adeline St Lots, lot 41, blk 631 ..... 1 74

BLOCK 636.

7490 Georgine O Larsen—In Market St Lots, lot 13, blk 636; s 3 ft of lot 14, blk 636, and imps 22

BLOCK K-639.

7612 F D Elwell—In Northern Extension, pce of ld beg at a pt on the e line of Linden st 198 ft s from 26th st, th s 23 4-12 ft by 125 ft e, portion lot 8, blk K-639, also pce of ld beg at a pt on the e line of Linden st 234 4-12 ft n from 24th st, th n 23 4-12 ft by 125 feet e, portion lots 5 and 6, blk K-639, imps and pp 5 00

7615 Sarah A Hamager—In Northern Extension, pce of ld beg at a pt on the e line of Linden st 156 8-12 ft s from 26th st, th s 23 4-12 ft by 125 ft e, portion lot 7, blk K-639, and imps 6 35

7615 W B West—In Northern Extension, pce of ld beg at a pt on the e line of Linden st 23 4-12 ft s from 26th st, th s 50 ft by 100 ft e, portion lots 9 and 10, blk K-639, and imps 5 70

BLOCK 640.

7661 F A Senfert—Mtge int pce of ld beg at a pt on the w line of Linden st 200 ft n from 24th st, th n 25 ft by 132 ft w, portion blk 640 ..... 3 30

BLOCK 641.

7667 R Harrower—Mtge int pce of ld beg at a pt on the e line of 24th st 50 ft w from Chestnut st, th w 48 ft by 100 ft n, portion blk 641 ..... 5 70

BLOCK 642.

7691 Mary E Flatt—In Northern Extension, pce of ld beg at a pt on the n line of 24th st, 100 ft e from Union st, th e 32 3-12 ft by 85½ ft n, portion lots 1, 2, blk Q-643 ..... 2 06

7696 Sheldon Pomeroy—In Northern Extension, pce of ld beg at a pt on the n line of 24th st 132 3-12 ft e from Union st, the e 32 3-12 ft by 185½ ft, n portion lots 11to 14, blk Q-643.. 2 00

7698 Sylvan L Cook—In Northern Extension, pce of ld beg at a pt on the w line of Magnolia st 100 6-12 ft n from 24th st, n 54 ft by 100 ft w, portion lots 13, 14, blk Q-643 ..... 4 21

BLOCK 644.

7705 Ellen Walsh ½, J Dwyer ½, Mrs E Beck ½, pce of ld beg at a pt on the w line of Union st 122 6-12 ft n from 24th st, th n 18 6-12 ft by 200 ft w, portion blk 644 ..... 1 40

BLOCK T-644.

7714 John Reed—Mtge int in Northern Extension, s 35 ft of lot 8, blk T-644 ..... 1 74

BLOCK X-645

7716 C W Larsen—In Northern Extension, n 11 6-12 ft of lot

Tract, pce of land beg at a center pt of Campbell st 156 8-12 ft s from 18th st, th w 53 ft, sw 204 96-100, e 190 ft, n 126 ft to beg, por blk [illegible]........... 1 74

BLOCK 742.

[illegible] J V Webster—Undivided 4-9 interest in pce of land bd n by Encinal line, e by ld of S Leviston, s by 18th st and w by Willow st, por blk 742 .... 2 36

BLOCK 743.

[illegible] J V Webster—Undivided 4-9 interest in pce of ld bd n by Encinal line, e by Willow st, s by 18th st and w by Wood st, por blk 749 .... 3 57

BLOCK 756.

9407 P S Wilcox, Estate of—In Hougham Tract, lots 14 to 17 inc, blk 756.......... 3 87

BLOCK 757.

9408 P S Wilcox, Estate of—In Hougham Tract, lots 1 to 4 incl, blk 757, lots 7 to 10 incl, blk 757, lot 13, blk 757........... 17 20

BLOCK 769.

9422 George C Potter, Estate of—In Hougham Tract, entire blk 769 (except that portion assessed to Sarah E Sanborn)...... 21 84

BLOCKS 779, 780, 781, 782.

9429 Eliza L Adams (½), Cecil J Mills (½)—In map No 2 Watts Tract, ent blk G-779, entire blk C-780, entire blk B-781, lots 4 to 9 incl, blk A-782 ...... 58 71

9432 L T Gamsey—Mtge int in map No 2 Watts Tract, entire blk G-779, entire blk C-780, entire blk B-781, lots 4 to 9 inc, blk A-782 .... 45 25

BLOCK P-784.

9440 John Pritchard—In Peralta Hd, lots 1 and 11, blk P-784 ...... 6 07

9446 R O'Connor—Mtge int lot 3, blk P-784 .... 2 97

BLOCK O-785

9450 Jane Looper—In Peralta Hd, e 50 ft lot 1, blk O-785 .... 3 06

9463 F F Weston—In Peralta Hd, lot 6, blk O-785.......... 4 21

BLOCK N-786.

9497 Union Savings Bank—Mtge int in Peralta Hd, n 25 ft of s 50 ft of e 100 ft, lot 9, blk N-786 .. 7 98

9500 H P Boyer—In Peralta Hd, w 33 ft lot 8, blk N-786, and imps... 5 45

BLOCK M-787.

9504 James McCluskey—In Peralta Hd, w 33 ft lot 4, blk M-787..... 3 92

BLOCK 791.

9570 Eugene Frequery—In Watts Tract, Sub D, lot 4, blk 791, Sub A, lot 5, blk 791, Sub B, lot 6, blk 791, Sub C, lot 5, blk 791, and imps 11 01

BLOCK 795.

9738 H N Sckott—In Watts Tract, Sub D, lot 3, blk 795. .... 1 73

9739 H K Styles—In Watts Tract, Sub C, lot 5, blk 795, and imps 2 35

9775 Christina Jones—In Watts Tract, Sub C, lot 9, blk 795..... 2 23

BLOCK 796.

9817 D Sullivan—In Watts Tract, w 36 ft Subs C and D, lot 9, blk 796 .... 1 12

BLOCK 798.

[illegible] Kate Wetzel et al—In B st sub of Watts Tract, lot A, blk 798, lot B, blk 798.......... 6 98

[illegible] J Rehsler—In B St Sub of Watts Tract, lots I and J, blk 798, and imps.......... 3 55

BLOCK B-1998.

10001 A S McDonald—In Potter Tract, n 38 ft of lot 7, blk B-1998, s 2 ft of lot 8, blk B-1998....... 14 11

BLOCK B-1999.

10104 J Greenhood—Pce of ld beg at a pt on the s line of Frederick st 140 ft w from Telegraph ave, th w 40 ft by 100 ft s, portion blk B-1999, and imps... 1 37

BLOCK 2000.

10171 W H Creed, Estate of—Pce of ld beg at a pt on the s line of Hobart st about 242 4-12 ft e from Grove st, th e 30 ft by 196 50-100 ft s, por blk 2000, imps and pp 33 50

10181 C S Holmes—Pce of ld beg at a pt on the n line of Delger st 212 ft w from Telegraph ave, th w 38 ft by 100 ft n, por blk 2000, and imps.......... 45 06

10182 Mrs S C Bruce—Pce of ld beg at a pt on the s line of Hobart st 257 ft w from Telegraph ave, th w 25 ft by 117 7-12 ft s, por blk 2000, and imps.......... 1 83

BLOCK 2002.

10267 Jacob Greenhood—Pce of ld beg at a pt on the n line of William st 356 ft w from Telegraph ave, th w 29 ft by 89 6-12 ft n, portion blk 2002, also pce of ld beg at a pt on the n line of William st 385 ft w from Telegraph ave, th w 59 8½-12 ft by 89 8½-12 ft n, portion blk 2002, and imps.......... 5 56

BLOCK 2003.

10283 W M Gifford—In Jones Tract, pce of ld beg at a pt on the n line of Hobart st 580 ft w from Telegraph ave, th w 70 ft by 100 ft n, portion lots 23 and 25, blk 2003, imps and pp... 1 83

BLOCK 2005.

10350 Frank Becht—In Tuttle Tract, lot 15, blk 2005, and imps...... 38 36

10351 Dora M Becht—Mtge int in Tuttle Tract, lot 15, blk 2005. 6 69

10358 Sylvan L Cook—In Tuttle Tract, lot 18, blk 2005.......... 11 64

10371 Anna McCann—In Jones Tract, w 10 ft of lot 8, blk 2005, w 15 ft of lot 9, blk 2005, and imps... 9 16

BLOCK 2008.

10463 M T Tierney—In Simpson Tract, e 20 ft of lot 27, blk 2008, w 20 ft of lot 28, blk 2008, imps and pp 12 05

10469 Wells, Fargo & Co—In Simpson Tract, w 40 ft of lot 21, blk 2008, and imps.......... 8 61

10480 Lillian M Chapman—In Simpson Tract, e 25 ft of lot 34, blk 2008, w 15 ft of lot 35, blk 2008, imps and pp. 7 11

10496 Julia and Paul Dowdican—In Tuttle Tract, w ½ of lot 44, blk 2008, and imps 11 61

BLOCK Q-2009.

10546 Flora A Parker—In Kelsey Tract, w 25 ft of lot 7, blk Q-2009 .... 3 60

10548 Flora A Parker—In Kelsey Tract, e 25 ft of lot 7, blk Q-2009, imps and pp 4 92

BLOCK M-2012.

10707 Mary B Pelton—In Kelsey Tract, e 25 ft of s 30 ft of lot 28, blk M-2012, and imps.... 7 73

BLOCK K-2017-2018.

10786 D L Hadley—Mortgagee's interest in Kelsey Tract, pce of ld beg at a pt on the n line of Sycamore st 865 ft w fm Telegraph ave, th w 54 ft by 189¾ ft deep n, por blk K-2017-2018 .... 6 23

10801 J T E and G P Smyth—In Kelsey Tract, pce of ld beg at a pt on the s line of Sycamore st 255 ft w from Telegraph ave, the w 50 ft by 189¼ ft deep n, por blk K-2017-2018, imps and pp.......... 2 41

IN ALDEN TRACT.

BLOCK 2017-2018.

[illegible] Hadley B Todd, Trustee—In Alden Tract, e 30 ft of lot 38, blk 2017-2018, also w 17 ft of lot 37, blk 2017-2018, imps and pp.... 27 86

10833 Emily F Dunn—In Alden Tract, e 8 ft of w ½ of lot 37, blk 2017-2018.......... 2 87

IN KNOX PARK.

BLOCK 2017-2018.

10844 W L Prather—In Knox Park, lot 18, blk 2017-2018, e 10 ft of lot 19, blk 2017-2018 .... 12 87

10858 T H Ward—In Knox Park, w 30 ft of lot 19, blk 2017-2018, e 10 ft of lot 20, blk 2017-2018, imps and pp 2 48

10860 Mollie Hogelboom (½), Elizabeth Weaver (½)—W 30 ft of lot 20, blk 2017-2018, e 10 ft of lot 21, blk 2017-2018, imps and pp 8 80

IN CALEDONIA HOMESTEAD.

BLOCK 2019.

10897 Christine Gilmore—In Caledonia Homestead, w 12½ ft of lot 16, blk 2019, e 17¼ ft of lot 17, blk 2019, and imps.......... 9 44

10898 I Cohen—In Caledonia Homestead, pce of ld beg at a pt on the s line of Caledonia ave 366 21-100 ft w from Telegraph ave, th w 32½ ft by 142 ft deep, s, por blk 2019, imps and pp.... 1 81

WHITCHER TRACT.

BLOCK 2023.

11004 John R and Barbara Swafford—In Whitcher Tract, lots 7 and 8, blk 2023, and imps....... 18 45

BLOCK E-2024

11020 Mary A Gawley—In Whitcher Tract, lots 3 and 4, blk E-2024. 6 87

11022 John P Cahill—In Whitcher Tract, lot 5, blk E-2024, and imps 6 69

BLOCK H-2025.

11072 Catherine Southern (½), Joseph J Southern (½)—In Whitcher Tract, lot 2, blk H-2025, and imps.......... 19 06

IN BROCKHURST'S TRACT (HENRY'S SUB).

BLOCK A-2026.

11125 Martha M McGill—In Brockhurst Tract (Henry's Sub), lots 4 and 5, blk A-2026, and imps 3 39

11126 W J Cuthbertson—Mortgagee's interest in Brockhurst Tract (Henry's Sub), lots 4 and 5, blk A-2026 .... 3 56

IN CALEDONIA HOMESTEAD.

BLOCK 2029.

11231 Vincenso Bello—In Caledonia Homestead, pce of ld beg at the ne cor of Grove st and Caledonia ave, th e 129 33-100 ft by 148 21-100 ft dep n, por blk 2029 .... 5 15

IN BROCKHURST TRACT.

BLOCK B-2031.

11298 E A Jones—In Brockhurst Tract, pce of ld beg at a pt on the e l of San Pablo ave 105 10-12 ft n fm 28th st, th n 49 10-12 ft, e 146 8-12 ft, s 45 ft, and w 135 8-12 ft to beg, por lot 22, blk B-2031.......... 5 77

IN ROWLAND TRACT.

BLOCK 2033.

11318 L D Manning—In Rowland Tract, lot 38, blk 2033, imps and pp 9 40

BLOCK 2036.

11378 Agnes G Sharp—In Rowland Tract, lot 16, blk 2036, imps and pp 3 79

BLOCK 2038.

11404 Omer D Harford—In Rowland Tract, lot-4, blk 2038.......... 6 37

BLOCK 2040.

11479 Charles A O'Brien—In Rowland Tract, lot 5, blk 2040.......... 5 56

BLOCK 2043.

11514 A J Smithson—In Rowland tra, pce of ld beg at a pt n l of 32nd st 111 40-100 ft e fm W st, th e 451 64-100 ft, th n 6 91-100 ft, th w 453 60-100 ft, th s 49 14-100 ft to beg, por blk 2043 .... 9 77

IN MAP OF COLLINS TRACT.

BLOCK 2043.

11558 A Levy—Mortgagee's interest in map of Collins Tract, s 28 ft of w 109 ft lot 2, blk 2043........ 2 96

11563 H E Hayes—Mortgagee's interest in map of Collins Tract, e 36 ft lot 9, blk 2043.......... 8 06

11564 Charles D Pierce—In map of Collins Tract, lots 10 and 11, blk 2043, and imps.......... 26 49

11580 J S Stewart—In map of Collins Tract, w 37½ ft lot 23, blk 2043, and imps 4 84

11594 Rudolph Franke—In map of Collins Tract, e 40 ft lot 36, blk 2042 .... 4 84

11595 Mortimer Smith—Mortgagee's interest in map of Collins tract, e 40 ft lot 36, blk 2043.. 9 35

IN CENTRAL LAND CO'S TRACT.

BLOCK F-2044.

11643 J S Capran—Mortgagee's interest in Central Land Company's Tract, lot 11, blk F-2044... 5 12

BLOCK K-2048.

11702 Central Bank—In Central Land Company's Tract, lots 29 and 30, blk K-2048.......... 5 28

BLOCK E-2049.

11780 Nellie T Swift—In Central Land Company' Tract, lot 6, blk E-2049, imps and pp.......... 2 48

IN MAP "B," POR OF EST OF A C BROWN.

11783 E W Morgan—In map "B," por of est of A C Brown, pce of ld beg at a pt on the n l of Brown or 34th st 249 ft w fm Telegraph ave, th w 33 ft by 120.3 n, por blk 2050, imps and pp 1 83

IN COTTER TRACT.

BLOCK 2053.

11836 Wallace A Briggs and Frank B Subliff—In Cotter Tract, lot 3, also pce of ld beg at a pt on the e l of San Pablo ave 126 8-12 ft n fm Brown st, th n 35½ ft, e 188¾ ft, s 31 5½-12 ft, w 184¼ ft to beg, por lot 4, blk 2053, and imps.......... 13 83

IN MITCHELL TRACT.

BLOCK 2054.

11898 G W McKeand, executer—Mortgagee's interest in Mitchell Tract, n 106 3-12 ft lot 38, also n 106 3 12 ft lot 39, blk 2054...... 6 68

11904 The Crane Company—Mortgagee's interest in Mitchell Tract, lots 64 and 65, blk 2054.. 4 86

IN ALICE PARK.

BLOCK 2134.

11972 Clara N English—In Alice Park, n 50 ft lot 7, blk 2134, imps and pp 12 06

11989 B Monaghan—Mortgagee's interest in Alice Park, lot 14, blk 2134 .... 30 52

11990 Mary B Wadsworth—In Alice Park, lot 15, blk 2134, imps and pp 62 14

BLOCK 2135.

12006 William A Chittenden—Pce of ld beg at a pt on the e l of Webster st 287 ft s fm Durant st, th s 56 ft by 150 ft e, portion of blk 2135, imps and pp 4 77

12047 E L Reese—Mortgagee's interest pce of ld beg at a pt on the e l of Webster st 287 ft s fm Durant st, th s 56 ft by 150 ft e, por blk 2135 .. .. 34 53

12064 F F Weston—Pce of ld beg at a pt on the e l of Webster st 706 ft n fm 14th st, th n 50 ft by 150 ft e, por blk 2135........ 34 53

12185 Martha A Simpson—Pce of ld beg at the sw cor of Broadway and Bernie sts, th s 26 ft by w 72 3½-12 ft deep, th n 26 11-12 ft, th e 79 2¼-12 ft to beg, por blk 2128, imps and pp 5 78

IN PACIFIC HD.

BLOCK 10-2165.

12421 E A Soerman Jr—Mortgagee's interest in Pacific Hd, n 50 ft lot 6, blk 10-2165 .... 25 25

BLOCK 11-2176.

12496 Central Bank—In Pacific Hd, pce of ld beg at a pt on the n l of 23d st 88.30 ft e fm Telegraph ave, th e 21.70 ft by 87 ft n, por blk 11-2176, and imps 10 40

IN SUB OF WEBSTER, 24TH AND VALDEZ ST PROPERTY.

BLOCK B-2179.

12600 M T Holcomb—Mortgagee's interest in Sub of Webster, 24th and Valdez St Property, lot 23, blk B-2179.......... 4 22

IN LINCOLN HOMESTEAD.

BLOCK 2184.

12615 Bridget Stokes—In Lincoln Homestead, lot 12, blk 2184, and imps 12 88

IN AMERICAN INV UNION TRACT NO 1.

BLOCK 2186

12683 The American Real Estate Investment Union—In American Inv Union Tract No 1, lots 1 to 5 incl, 9 to 23 incl, 29 to 38 incl, 41 to 50 incl, s 15 ft lot 51, also lots 53 and 56, also s 10 ft lot 54 and s 15 ft lot 57, blk 2186, and imps.......... 36 74

IN OAKLAND HOMESTEAD.

BLOCK 2190.

12725 Cordelia C Allen—In Oakland Homestead, triangular pce of ld bounded n by lot 31, Oakland Homestead block 2190, e by Broadway and w by Webster st, por blk 2190, and imps. 26 49

BLOCK 2192.

12736 E H Guldner—Mortgagee's interest pce of ld beg at a pt on the s l of Orchard ave 249 8 e fm Broadway st, th s 199.8 ft, e 76 ft, n 49.8 ft, w 22 ft, n 25 ft, w 36 ft, n 125 ft, w 8 ft to beg, por blk 2192 .... 4 51

IN BUENA VISTA HOMESTEAD.

BLOCK 2203.

12804 Margaret E Purcell—In Buena Vista Homestead, lots 62 and 63, blk 2203, and imps.......... 1 65

BLOCK 2204.

12847 T F W Kleeman—In Buena Vista Homestead, s 40 ft of lot 9, also lot 10, blk 2204, imps and pp 43 52

12855 Arthur Williams—In Buena Vista Homestead, lot 15, blk 2204 .... 3 39

BLOCK 2204.

12859 T F W Kleeman—In Buena Vista Hd, lot 42 and s 40 ft lot 43, blk 2204, and imps.......... 14 74

12863 Mary A Voice—In Buena Vista Homestead, pce of ld beg at a pt on the sw cor of Plymouth ave and Elm st, th s 100 ft, w 41 6-12 ft, n 103 8-12 ft, e 41 8-12 ft to beg, por lots 50 and 51, blk 2204, and imps.... 11 77

IN PACIFIC THEOLOGICAL SEMINARY TRACT.

BLOCK 2205.

12889 Sophia M Bolles—In Pacific Theological Seminary Tract, pce of ld beg at the sw cor of Elm and Edwards sts, th s 49 ft, w 44 ft, s 8 ft, w 81 ft, n 63 ft to Edwards st, th e 125 ft to beg, por blk 2205, imps and pp 1 32

BLOCK 2207.

12915 J Belden—In Pacific Theological Seminary Tract, lot 71, blk 2207 .... 5 45

12924 H L Campbell—In Pacific Theological Seminary Tract, lot 88, blk 2207, imps and pp 8 14

12935 Mrs Clara L Litchfield—In Pacific Theological Seminary Tract, lot 96, blk 2207, and imps 7 31

12936 Charlotte B Taylor—In Pacific Theological Seminary Tract, lot 97, blk 2207.......... 6 70

IN HITCHCOCK PROPERTY.

BLOCK 2211.

13007 F Flynn—Mortgagee's interest in Hitchcock Property, lots 11 and 12, blk 2211.......... 7 39

IN BOULEVARD TERRACE.

BLOCK 2254.

13017 W J Mathews—In Boulevard Terrace, e 50 ft lot 26, blk 2254 .... 6 45

IN VALDEZ TRACT.

BLOCK 2256

13034 W Materson—In Valdez Tract, lot 18, blk 2256 .... 7 72

BLOCK 2257.

13037 Victor A Valdez et al—In Valdez Tract, lots 2, 5, 6, also e 30 ft lot 17, blk 2257.......... 36 39

13042 Victor A Valdez et al—In Valdez Tract, lots 10 and 11, blk 2257 .... 25 25

13046 Victor Valdez et al—In Valdez Tract, lot 16, blk 2257.......... 12 56

BLOCK 2258.

13048 Victor A Valdez et al—In Valdez Tract, pce of ld beg at a pt on the ne cor of Locust and Waverley sts, th e 75 ft more or less to marsh land, th n along marsh land to Waverley st, th s 180 ft more or less to beg, portion blk 2258, also marsh land adjoining above described land on the n portion blk 2258.......... 3 80

IN MAP OF PART OF PLOT 6 (PROPERTY OF J. S. EMERY).

BLOCK 14.

13084 Jacob Greenhood—In map of part of plot 6 (property of J S Emery)—Lots 8, 9, 10, blk 14.. 11 64

BLOCK 27.

13086 Catherine Kinsman—In map of part of plot 6 (property of J S Emery)—Lot 12, blk 27, and imps 2 31

BLOCK 14.

13074 Fannie Bonsey—In map of part of plot 6 (property of J S Emery)—All that portion of blk 14 lying s of the charter line of the City of Oakland, por blk 14 (except lots 8, 9, 10, assessed to J Greenhood).. 33 91

13084 Pacific Iron and Nail Company (a corporation)—Tract of ld beg at a pt on the s l of 1st st where the center line of Linden st extended intersects the same, th s 74 deg 68 min e along said line of 1st st 100 ft, th s 15 deg 58 min w 40 ft to central line of a tide slough, th down the said center line of the said slough as follows: s 40 deg e 96 ft, s 25¾ deg e 90 ft, s 27¾ deg e 90 ft, s 5¾ deg, e 90 ft, s 3¼ deg w 90 ft, s 15 deg w 90 ft, s 31 deg w 35 ft to the n line of the ld of Oakland Water Front Co, th along the line of said company s 70 deg 8 min w 114 46-100 ft to pt of beg, 3.86 acres, and imps....... 37 31

13087 Chas Goodall—Mortgagee's interest, Tract of tide and marsh land beg at a pt where the center line of Market st, if extended s would intersect the s line of Depot grounds of the Central Pacific Railroad Co s on center line of Market st, if extended, 60 63-100 ft to the n line of 300 ft strip (compromise) of Oakland Water Front Co, th w on said 300 ft strip to the e line of Myrtle st (if produced s) s to the Peralta Grant line, th sw along said line 200 ft more or less, th n parallel with Myrtle st (if produced s) to n line of said 300 ft strip, th sw on n line of said 300 ft strip to center line of tidal slough, th up center line of said slough as follows n 31 deg e 35 ft n 15 deg e 90 ft, n 3¼ deg, e 90 ft, 5¾ w 90 ft, n 27¾ deg w 90 ft, n 35¾ deg w 90 ft, n 49 deg w 65 ft, th leaving said slough n 15 deg 58 min e 40 ft to s l 1st st, th s 70 deg 2 min e on s line of 1st st 543 80-100 ft to nw cor of depot grounds of C P R R Co, th s 15 deg 58 min w on w line of said depot grounds 27 ft, th s 63 deg 45 min e 294 73-100 ft to beg.. ... . 241 81

13120 East Oakland Street Railroad Company (a corporation)—A line of Electric railroad beg at intersection of 8th st and Broadway sts, th e along 8th st and 8th st bridge to E 9th st, th e on E 9th st to 5th ave, th n along 5th ave to E 18th st, th e along E 18th st to 8th ave (double track) including roadway, roadbed, rails, wire and poles, 1 75-100 miles; Also a line of Electric railroad beg at intersection of E 18th st and 8th ave, th e along E 18th st to Commerce st, th n along Commerce st to E 21st st, th e along e 21st st to the 23d ave (single track) including roadway, roadbed, rails, wire and poles, 1 53-100 miles 106 76

13121 East Oakland Street Railroad Company (a corporation)—A line of Electric railroad beg at the intersection of 5th ave and E 18th st, th w along E 18th st to 4th ave, th n along 4th ave to Indian gulch (single track) including roadway, roadbeds, rails, wire and poles, 1 37-100 miles, also a line of Electric Railroad beg at intersection of E 18th st and 8th ave, th n along 8th ave to E 24th st, th along E 24th st to 11th ave (single track), including roadway, roadbed, rails, wire and poles, 53-100 miles; also a line of Electric Railroad running from 8th and Harrison sts n along Harrison st to 12th st, th w along 12th st to Broadway (double track) from 8th st to 12th st and single track from Harrison st to Broadway, including roadway, roadbed, rails, wire and poles, 22-100 miles. Franchise on all roads of East Oakland Street Railroad Company in Oakland City.......... 481 86

13134a Oakland Water Front Company, a corporation (claimants)—A tract of overflowed land beg at a pt where center line of Clay st intersects the s boundary of Peralta rancho, th s'ly along said line to the n l of harbor, th sw along said l of harbor, th ld of C P R R Co, th n'ly along said ld to the s boundary of Peralta rancho, th along said boundary ne'ly to the pt of beg (except 2 1-10 acres assessed to Cook & Pitcher and 3 2-10 acres assessed to Pac Iron & Nail Co, land assessed to Oakland, Gas, Light and Heat Co and 12 acres assessed to Oakland Water Front Co and Shoal Water Bay Company, claimants) containing 40 acres.... 495 50

13134b Oakland Water Front Company, a corporation,) claimants)—A tract of land bounded n by charter line of 1862 of City of Oakland, e by sec 18, w by ship channel and s by sec 24, por of sec 13, Tp 1 s, R 5 w ctg 176 acres, also tract of land bounded n by charter line, s sec 19, and w by sec 18, por sec 18, Tp 1 s, R 4 w, ctg 158 6-10 acres; also tract of ld bounded n by sec 13, e by sec 19 and w by ship chanel, por sec 24, Tp 1 s, R 5 w, ctg 77 6-10 acres, also tract of land bounded n by sec 18, e by sec 20 and s by sec 30 and w by ship channel and sec 24, por sec 19, Tp 1 s, R 4 w, ctg 622 8-10 acres, also tract of land bounded n by charter line e by sec 21, s by sec 29, and w by sec 19, portion of sec 20, Tp 1 s, R 4 w, ctg 482 7-10 acres, also tract of land bounded n by charter line, e by sec 22, s by sec 28, and w by sec 20, por sec 21, Tp 1, s R 4 w, ctg 167 acres, also tract of land bounded n by charter line, e and s by patent line of Peralta rancho and w by sec 28, s, by por sec 27, Tp 1, s, R 4 w, ctg 69 6-10 acres, also tract of land bounded n by sec 21, e by sec 27 and patent line of Peralta rancho, s by land of C P R R Co, w by sec 29, por sec 28, Tp 1 s, R 4 w, ctg 579 1-10 acres, also tract of land bounded n by sec 20, e by sec 28, s by C P R R Co, and w by sec 30, por sec 29, Tp 1 s, R 4 w, ctg 563 5-10 acres. 338 95

13134c Oakland Water Front Company, a corporation, (complainants)—A tract of land bounded n by sec 19, e by sec 29, s by land of C P R R Co, and w by ship channel, por of sec 30, Tp 1 s, R 4 w, ctg 333 8-10 acres, also tract of land bounded n by land of C P R R Co, e by sec 32, s and w by harbor line, por sec 31, Tp 1 s, R 4 w, ctg 3 6-10 acres; also tract of land bounded n by South Pacific R R, e by sec 32, s by land of C P R R Co and w by ship channel, por of sec 31, Tp 1 s, R 4 w, ctg 10 2-10 acres, also tract of land bounded n by land C P R R Co, e by sec 33, s by harbor line, and w by harbor line and sec 31, por sec 32, Tp 1 s, R 4 w, ctg 318 3-10 acres, also tract of land bounded n and e by land of South Pacific Coast Ry Co, s by sec 5 and w by land of C P R R Co and sec 31, por of sec 32, Tp 1 s, R 4 w, ctg 41 3-10 acres; also tract of land bounded n by C P R R Co, e by patent line of Peralta rancho and land of C P R R Co, s by harbor line and w by sec 31, por of sec 32, Tp 1 s, R 4 w, ctg 112 2-10 acres46 6.

13134d Oakland Water Front Company, a corporation, (claimants)—Tract of land beg at the intersection of the e line of Webster st with the s line of 1st st, th s along the e line of Webster st to its intersection with the n harbor line, th following said n harbor line se to the w'ly line of land ass'd to Cala Development Co, th in a ne'ly direction on said sw line to the s ly line of right of way of C P R R Co, on 1st st extended, th w'ly to place of beg (excepting therefrom a triangular pce of land ass'd to C P R R Co and land ass'd to Oakland Water Front Co and W C Doane et al, claimants, and also excepting therefrom 3 acres ass'd to Oakland Water Front Co described on folio 15, vol 14, 1896, containing more or less 6 acres, beg at a pt where the w harbor l of th n arm of San Antonio estuary intersects the s side of 8th st bridge, th s'ly along said w harbor line to its intersection with the n harbor line of the main estuary, th n along said harbor line to its intersection with the line of Fallon st extended s, th ne'ly along said e'ly line of Fallon st, extended to its intersection with the Peralta grant line, th following said grant line ne'ly to its intersection with the s line of 8th st bridge, th se'ly to place of beg (excepting therefrom 13 acres ass'd to the Oakland Water Front Co and described on folio 16, vol 14, 1896, ctg about 15 acres 200 38

13134e Oakland Water Front Company, a corporation, (claimants)-Tract of overflowed land bounded on the n by s side of 12th st, on the e by the w'ly boundary of the A M Peralta rancho, on th s by n side of 8th st bridge, on the w by th e'ly boundary of the V and D Peralta rancho, containing 20 7-10 acres, also tract of overflowed land beg at a pt where the harbor line of the n arm of the estuary intersects the s side of 8th st bridge, th s'ly along said harbor line to a pt where it intersects the s ly boundary of the Peralta rancho near station 84, th n'ly along said rancho boundary to the s line of said 8th st bridge, th nw'ly along said s side of bridge to pt of beg containing 77 6-10 acres; also tract of overflowed land beg on the n harbor line at its intersection with the w'ly end of Larue's wharf in East Oakland, th w'ly along said n harbor line to a pt where said line intersects the s'ly boundary line of the Peralta rancho near station 87, th n'ly and e'ly along said boundary of said Peralta rancho to a pt from which the sw cor of Larue's wharf is at right angles, th s'ly to pt of beg except land assessed to J A Wilds and T W Badger and also excepting therefram 8 acres ass'd to Jas Stratton and the Oakland Water Front Co, (claimants) containing 29 5-10 acres, also tract of overflowed land beg at a pt on the n harbor line opposite se cor Larue's wharf, th se'ly and s'ly along said harbor line to the intersection of same with the s'ly boundary of the Peralta rancho near station 117 and the n side of the tidal canal, th n'ly and nw'ly along said boundary of the Peralta rancho to a pt from which the se cor of Larue's wharf is at right angles, th s'ly to pt of beg, (excepting 4 20-100 acres ass'd to J S Derby and est of G F Crist) containing 23 40-100 acres 1190 99

13134f Oakland Water Front Company and W C Doane et al (claimants)—A tract of tide land beg at pt of intersection of the e l of Webster st with the s l of the V & D Peralta rancho, running th e and se along said patent line to the w l of Alice st (if extended south), th s and parallel with the w l of Alice st to the n l of Oakland harbor (as per Mendel's map), th w along th n l of said harbor to the e l of Webster st, th n along said e l of Webster st, to the patent line of heretofore mentioned, containing about 6 acres 79 70

13134g Oakland Water Front Company and Shoal Water Bay Co, (claimants)—A tract of tide land beg at a pt of intersection of the e line of Market st (if produced) to the s line of the V & D Peralta rancho, th e on said s line of said rancho to a pt 160 ft e from the e line of Grove st (if produced), th s and parallel with said e line of Grove st to the n line of Oakland harbor (as per Mendell's map), th w on n line of said harbor to Market st (if produced s), th n on e line of said Market st (produced) to the s line of the patent line of the V & D Peralta rancho first above mentioned and pt of beg, containing about 12 acres 149 00

13134k Charles Goodall et al, trustees—Mortgagee's int, Tract of overflowed land at a point where e line of Myrtle st (if produced s) intersects the south boundary of Peralta rancho, th s to the n line of Oakland harbor (as per Mendell's map), th sw on n line of Oakland harbor 200 ft, th n and parallel with Myrtle st (if produced s) to the Peralta grant line, th ne'ly on said line to point of beg, containing about 3 2-10 acres 40 10

13134m California and Nevada Railroad Company (a corporation)—The State Board of Equalization has assessed the California and Nevada Railroad Company for its franchise, roadway, roadbed, rails and rolling stock within the State at the rate of $4000 per mile; length of main track within the corporate limits of the City of Oakland is 40-100 of a mile @ $4000 per mile is 29 30

13134n California Safe Deposit and Trust Company—In Clinton, Block 128, Pce of ld beg at a pt on se l 14th ave 50 ft ne fm E 20th st, th ne 65 ft by 100 ft se por blk 128.......... 3 80

13134cc E A Heron, Ira Bishop and F A Huntington—Franchise granted by the City Council and approved June 28th, 1893, to construct and operate a street railroad, beg at the pt of intersection with Grove and Thirteenth st, th along Grove st to its intersection with 13th st, th along 12th st from its intersection with Grove st to its intersection with Washington st and on Washington st to First st.......... 12 [illegible]

13134dd Welles Whitmore and Edwin K Alsip—Franchise granted by the City Council and approved March 21st, 1893, to construct and operate a street railroad commencing, at the intersection of Thirteenth and Franklin streets, thence northerly along Franklin st to Twentieth street, th e'ly along Twentieth st to Webster street, thence northerly along Webster st to Broadway st th n'ly along Broadway st to the northern corporate boundary line of the City of Oakland.......... 25 25

IN CLINTON.

BLOCK 6.

13190 G W Haight—In Clinton, fractional nw ½ of blk 6.......... 2 08

BLOCK 7.

13212 C Mendell—Mortgagee's interest in Clinton, lot on nw l of 4th ave, 36 57-100 ft sw fm e 10th st, th sw 64 ft nw 100 ft, ne 100 ft se 28 25-100 ft, sw 36 57-100 ft, se 76 75-100 ft to beg, por of blk 7.......... 30 84

BLOCK 17.

13314 J S Foster—Mortgagee's interest in Clinton, ne 50 ft of sw 100 ft of lots 1 to 4 incl 1 14

BLOCK 18.

13322 V H Metcalf—In Clinton, lots 4, 5, 6, also nw 20 ft of lot 7, blk 18, and imps.......... 17 66

BLOCK 20.

13332 Mary E Wright—In Clinton, ne 100 ft of lots 7 to 12 in incl, blk 20, imps and pp.......... 7 43

BLOCK 28.

13409 J N Knowles—Trustee in Clinton, entire blk 28 and imps 52 66

BLOCK 29.

13416 Christina M Powell—In Clinton, sw 50 ft of lots 9, 10, 11 and 12, blk 29, and imps.... 2 28

13418 E D Wheeler—Mortgagee's interest in Clinton, sw 50 ft of lots 9, 10, 11, 12, blk 29.... 2 58

BLOCK 34.

13469 Susan A Holliday—In Clinton, nw 10 ft of lots 18, 19, 20, blk 34, and imps.......... 27 71

13470 William G Henshaw, trustee—In Clinton, ne 100 ft of lots 21 to 24 incl of blk 34, and imps and pp.......... 33 84

BLOCK 39.

13543 P H McGrew, estate of—In Clinton, ne 50 ft of sw 100 ft of lots 1 to 4 incl, blk 39 and imps and pp.......... 18 78

13545 Francis J Woodward—In Clinton, pce of ld beg at pt 25 ft n fm n l of E 11th st and 175 ft se fm e l of 18th ave, th ne on a curve to the left (with a radius of 56 20-100 ft) 69 20-100 ft, th n to a pt 150 ft n fm E 11th st, th w 40 ft, s 125 ft to beg, por blk 39 and imps 9 16

13546 Anna W Burton—In Clinton, nw 15 ft of ne 100 ft of lot 16, ne 100 ft of lot 17, se 10 ft of ne 100 ft of lot 18, blk 39.. 20 60

13554 Francis J Woodward—In Clinton, pce of ld beg at a pt 165 ft se fm 13th ave, and 100 ft sw fm the se l of E 12th st, th sw 50 ft by 50 ft se, por blk 39 .... 1 74

BLOCK 43.

13623 Allen Heald—In Clinton, sw 40 ft of lots 22, 23, 24, blk 43 and imps 2 35

13624 Amelia Calberg—In Clinton, ne 25 ft of lots 1 to 5 incl, blk 43 and imps and pp....... 1 81

BLOCK 50.

13675 A W Combs—In Clinton, pce of ld beg at a pt on the se l of 2d ave, 140 ft ne fm E 12th st, th ne on 2d ave 60 ft by 120 ft deep, se por blk 50, imps and pp.......... 8 67

BLOCK 58.

13726 George C. McMullen—In Clinton, lots 1, 2, 3, 4, blk 58, and imps.......... 7 43

BLOCK 65.

13815 Mutual Endowment Association—Mortgagee's interest in Clinton, pce of ld beg at a pt on the se l of 13th ave, 75 ft ne fm E 15th st, th ne on 13th ave, 50 ft by 75 ft deep, se por blk 65.......... 27 71

13817 First African Methodist Episcopal Church of Oakland—In Clinton, lot 4, blk 65, and imps 3 82

13826 P H McGrew—In Clinton, lot 19 and se 20 ft of lot 20, blk 65 and imps 5 55

BLOCK 66.

13836 Nellie E Reed—In Clinton, sw 50 ft of lots 13 to 18 incl, blk 66, and imps 18 39

BLOCK 72.

13916 Minerva Webb—In Clinton, sw 100 ft of lots 3 and 4, blk 72, and imps and pp.......... 3 90

BLOCK 81.

13976 Charles S Gibbons—In Clinton, se 12½ ft of sw 110 of lot 5, and sw 100 ft of lot 6, blk 81 .... 10 40

13977 Elliott Rider—In Clinton, se 18 ft of sw 100 ft of lot 8 and nw 22 ft of sw 100 ft of lot 9, blk 81, imps and pp.......... 3 14

13987 A J Smithson—In Clinton, ne 120 ft of lots 17 and 18 blk 81, imps and pp.......... 4 45

BLOCK 85.

14057 William Brown—In Clinton, lots 19, 20, 21, blk 85, imps and pp 6 38

BLOCK 87.

14080 Mary A Donaughy et al—In Clinton, lots 13, 14, 15, 16, 17, 18, blk 87, and imps.......... 47 53

BLOCK 90.

14153 Mary Delke—In Clinton, pce of ld beg at a pt on the ne l of E 16th st, 225 ft se fm 13th ave th se on E 16th st 30 ft by 100 ft deep, ne por blk 90 imps and pp 9 10

BLOCK 91.

14167 Annie M Carey—In Clinton, pce of ld beg at a pt on the se l of 13th ave 150 ft ne fm E 17th st, th ne on 13th ave 25 ft by 100 ft deep, se por of blk 91, also lots 1, 2, 3, 4, blk 91, imps and pp 5 12

14169 James T and Ellen Carey—In Clinton, pce of ld beg at a pt on the ne l of E 17th st 100 ft se fm 13th ave, th ne 175 ft, se 40 ft, sw 25 ft, se 10 ft, sw 150 ft, th nw 50 ft to beg, por of blk 91, also lots 7, 8, 9, 10, fractional lot 11, blk 91...... 9 74

BLOCK 98.

14206 Mary A Nesbit—In Clinton, sw 50 ft of lots 1 to 6 incl, blk 98, imps and pp.......... 18 38

BLOCK 104.

14329 J Makepeace—In Clinton, lots 1, 2, 3, 4, 5, 6 blk 104.......... 3 60

BLOCK 112.

14333 E C Sessions—In Clinton, pce of ld beg at a pt on the sw l of E 19th st, 234 ft se fm 18th ave, th sw 180 ft, th se to boundary line bet towns of Clinton and San Antonio, th ne along same line to sw line E 19th st, th nw thereon to beg, por of blk 112 except therefrom land assessed to the Highland Park and Fruitvale Railroad Company 3 90

BLOCK 113.

14446 F J Woodward—In Clinton, pce of ld beg at a pt on the ne l of E 19th st 100 ft se fm 18th ave, th se 63 ft by 75 ft ne, por of blk 113, and imps.......... 16 31

BLOCK [illegible].

[illegible] Constance S Main—In Clinton, [illegible]

lots 1 and 2, blk 128, imps and pp .... [illegible]

14681 C H Smith—In Clinton, pce of ld beg at a pt on the se l of 13th ave, 25 ft sw fm E 21st st, th sw 25 ft by 100 ft se por of blk 128 and imps.......... [illegible]

14687 East Oakland Street Railway Company—In Clinton, pce of ld beg at a pt on the ne l of E 20th st, 110 ft se fm 13th av, th se 124 ft by 150 ft ne por blk 128 and imps and pp .... [illegible]

MACHINERY, DYNAMOS AND CA[illegible]

14688 California Safe Deposit & Trust Co—In Clinton, pce ld beg at a pt on the sw l of E 21st st, 110 ft se fm 13th ave, th se 124 ft, by 150 ft se, por of blk 128 .... [illegible]

14689 East Oakland Street Railroad Co—In Clinton, pce of ld beg at the ne cor of 14th av and E 20th st, th ne 50 ft by 100 ft se por of b'k 128 and imps.. [illegible]

14690 Francis J Woodward—In Clinton, pce of ld beg at a pt on se l of 14th ave, 115 ft ne fm E 20th st, th se 100 ft sw 115 ft to ne line of E 20th st, th se to creek dividing San Antonio fm Clinton, th ne along said creek to sw l of E 21st, th nw along E 21st to se line of 14th ave, sw 115 ft to beg, por of blk 128.......... [illegible]

14691 E Woodward—Mortgagee's interest in Clinton, pce of ld beg at pt on the se l of 14th ave, 115 ft, ne fm E 20th st, th se 100 ft, sw 115 ft to ne l of E 20th st, th se to creek dividing San Antonio from Clinton, th ne along said creek to sw line of E 21st, th nw along E 21st st to se l of 14th ave, th sw 115 ft to beg, por of blk 128.......... [illegible]

BLOCK 129.

14640 H C McCune—In Clinton, all that part of blk 129, lying se of a line running parallel with and 110 ft se of 13th av, por of blk 129, except therefrom ld assessed to Highland Park & Fruitvale Railroad Company.......... [illegible]

BLOCK A-131.

13664 Frank D Mitchell—In Clinton, (Map of Brennan est prop) lot 3, blk A-131, and imps and pp.......... [illegible]

BLOCK 132.

14710 Thos Wallace—In Clinton, pce ld beg at a pt on sw l of E 22d st 125 ft se fm 7th ave, th se on E 22d at 25 by 200 ft, sw por of blk 132.......... [illegible]

BLOCK 135.

14736 D G Gruettner—In Clinton, entire blk 135, and imps.......... [illegible]

BLOCK 137.

14778 L C Maher—In Clinton, pce of ld beg at a pt on ne l of E 22d st 100 ft se fm 8th ave, th se 49 6½-12 ft by 150 ft ne, por of blk 137.... [illegible]

14776 Charles A Jacoby—In Clinton, pce of ld beg at a pt on se l of 8th ave 125 ft sw fm E 22d st, th sw 25 ft by se 100 ft, por of blk 137, imps and pp.......... [illegible]

BLOCK 139.

14798 C L Colvin—In Clinton, pce of ld beg at a pt on the ne l of E 22d st 94 ft nw fm 12th ave, th nw on E 22d st 23 ft by 150 ft ne, por of blk 139, imps and pp .... [illegible]

BLOCK 144.

14912 Mary E Ponton—In Clinton, pce of ld beg at the nw cor of 9th ave and E 22d st, th nw 100 ft by 150 ft ne, por of blk 144, imps and pp.......... [illegible]

BLOCK 151.

14965 Joseph E Barry—In Clinton, pce of ld beg at a pt on the ne l of E 24th st 150 ft se fm 12th ave, th se 100 ft by 150 ft ne, por of blk 151 and imps.......... [illegible]

14966 Mary Russell—Mortgagee's interest in Clinton, pce ld beg at a pt on the ne l of E 24th st 150 ft se fm 12th ave, th se 100 ft by 150 ft ne, por of blk 151.......... [illegible]

14967 Mary Russell—In Clinton, pce of ld beg at a pt on the ne l of E 24th st 250 ft se fm 12th ave, th se 32 6-12 ft by 150 ft ne, por of blk 151.......... [illegible]

14982 Nellie Wise—In Clinton, pce of ld beg at a pt on the sw l of E 25th st 170 42-100 ft nw 14th ave, th nw 25 ft by 120 [illegible], por of blk 151, imps and pp. [illegible]

IN SAN ANTONIO.

BLOCK 1.

15037 Moses I Frank et al—In San Antonio, undivided ½ interest in fractional block lying s of lots 1 to 12, blk 1.......... [illegible]

BLOCK 2.

15048 Moses I Frank—In San Antonio, undivided ½ interest in fractional block 2 lying s lots 1 to 12, blk 2.......... [illegible]

BLOCK 3.

15056 Moses I Frank et al—In San Antonio, undivided ½ interest in fractional block 3, lying s of lots 1 to 12, blk 3.......... [illegible]

BLOCK 4.

15061 Moses I Frank et al—In San Antonio, undivided ½ interest in fractional block 4, lying s of lots 1 to 12, blk 4.......... [illegible]

BLOCK 7.

15076 W W Woodcock—In San Antonio, lots 1, 2, 3, blk 7, imps and pp .... [illegible]

15078 Savings and Loan Society—In San Antonio, lots 4, 5, blk 7.. [illegible]

15079 Moses I Frank—In San Antonio, lot 6, blk 7 .... [illegible]

BLOCK 9.

15098 Daniel O'Keefe—In San Antonio, lots 19 se ½ lot 20, blk 9, imps and pp. .... [illegible]

15094 P C Schley—Mortgagee's interest in San Antonio, lot 19, se ½ lot 20, blk 9.......... [illegible]

BLOCK 10.

15103 Nellie E Reed—In San Antonio, lots 21 and 22, blk 10...... [illegible]

BLOCK 14.

15133 Moses I Frank et al—In San Antonio, lots 1, 2, 3, blk 14.... [illegible]

BLOCK 16.

15168 Moses I Frank et al—In San Antonio, lot 5, blk 16.......... [illegible]

15169 Moses I Frank et al—In San Antonio, lot 14, blk 16.......... [illegible]

15171 Moses I Frank et al—In San Antonio, lot 18, blk 16.......... [illegible]

BLOCK 18.

15196 Moses I Frank et al—In San Antonio, lot 15, blk 18.......... [illegible]

BLOCK 21.

15230 Moses I Frank et al—In San Antonio, lots 4, 5, 6, [illegible]

BLOCK 26.

[illegible] M E and V G Finch—In San Antonio, lot 26, blk 26, imps.......... [illegible]

[illegible] Moses I Frank—In San Antonio, lots 1, 2, 3, 4, 5, 6, [illegible]

[illegible] Jas Brosh—In San Antonio, [illegible] 7, 8, blk 26.......... [illegible]

[illegible] Frank W [illegible]—In San Antonio, sw 50 ft lots 11 to [illegible] 20 imps and pp.......... [illegible]

BLOCK [illegible].

[illegible] Maria D'[illegible]—In San Antonio, sw 20 ft lots 10 to [illegible]

[illegible]

arcus ¼, Nellie E C Rogers ¼—In San Antonio, pce of ld beg at a pt on the sw line of an alley dividing blk 32, about 165 ft nw fm 18th ave, th sw to E 19th st, nw to line dividing Clinton and San Antonio, th ne along said line to alley, th se to beg, por blk 32..... 1 11

G E Bowles—In San Antonio, pce of ld cbg at a pt on sw l of E 17th st 20 ft nw fm 18th ave, th nw 20 ft sw 144.47 ft, se 45 ft, ne 140 ft to beg, portion blk 32..... 2 08

BLOCK 33.

Alice E Hanson—In San Antonio, lots 19, 20, 21, 22, blk 33.... 5 12

BLOCK 34.

William P Veuve and Mary C Hoffan—In San Antonio, lots 18, 20 21, blk 34..... 9 78

BLOCK 35.

Moses I Frank et al—In San Antonio, lots 13, 14, 15, 16, 17, 18, 19, 20, 21, 22, 23, 24, blk 35.... 37 65

BLOCK 37.

Louis Kesser Jr—In San Antonio, pce of ld beg at a pt on the nw line of 22d ave 40 ft sw fm E 17th st, th sw 25 ft by 120 ft nw, por blk 37, imps and pp..... 2 52

BLOCK 39.

Morris Windt—In San Antonio, lots 19, 20, 21, 22, 23, 24, blk 39.. 25 91

BLOCK 40.

Thomas H Gardiner—In San Antonio, lots 18, 19, blk 40... 3 32

Ida C Gardiner—In San Antonio, ne 75 ft lots 20 to 24 incl, blk 40, imps and pp..... 6 44

Thomas M. Gardiner—In San Antonio, sw 65 ft lots 20 to 24 incl, blk 40, imps and pp..... 3 80

BLOCK 42.

P H McGrew—In San Antonio, ne 40 ft lots 5 and 6, blk 42, also pce of ld beg at a pt on the se line of 15th ave 77 ft ne fm E 17th st, th ne 33 ft by 160 ft se por blk 42, imps and pp..... 2 52

BLOCK 46.

Moses I Frank—In San Antonio, lots 7, 8, 9, 10, 11, 12, blk 46..... 26 49

Moses I Frank—In San Antonio, lots 13, 14, 15, 16, 17, 18, blk 46..... 19 06

BLOCK 50.

D Dunn—Mortgagee's interest in San Antonio, lots 11 and 12, blk 50..... 4 21

BLOCK 51.

C W Coldwell—In San Antonio, ne 40 ft lots 9, 10, 11, 12, blk 51, imps..... 12 89

BLOCK 53.

Jno Gillane—In San Antonio, re-subdivision of portion of block, 53, lot 11, blk 53.. ..... 2 99

A Atkins—In San Antonio, lots 10, 11, 12, blk 53, imps..... 2 98

BLOCK 54.

Moses I Frank—In San Antonio, entire blk 54 (except re-subdivision lot 15)..... 25 54

BLOCK 56.

P H McGrew—In San Antonio, lot 3, blk 56..... 1 60

BLOCK 62.

Moses I Frank ¼, Henry Frank ¼, Henrietta Frank ¼, Hannah Cook ¼—In San Antonio, lots 15, 16, 17, 18, blk 62.. 12 87

BLOCK 63.

W F Jones—In San Antonio, lot 1, also n ½ lot 2, blk 63, imps . 8 23

W F Jones—In San Antonio, s ½ lot 2, also lot 3 in blk 63. .... 5 14

IN NORTHERN ADDITION.

BLOCK 67.

Cath A J Foster—In N Addition, pce of ld beg at a pt on the se l of 21st ave 77.6 ft sw fm E 22d st, th sw 50 ft se 100 ft, nw 12.6 ft, se 25 ft, ne 62.6 ft, nw 138 ft to beg, por blk 67, and imps..... 9 77

Hannah R Farnum—In N Addition, lots 30 and 31, blk 67.... 4 21

BLOCK 68.

W A Spurlock—In N Addition, se 13.9 ft of lot 4, nw 11 3-12 ft of lot 5, blk 68..... 2 35

BLOCK 69.

Ruby W Davis—In N Addition, lot 16, blk 69..... 2 35

BLOCK 71.

Elizabeth A Rogers—Mortgagee's interest in N Addition, pce of ld b'd ne by E 23d st, se by 17th ave, sw by E 22d st and nw by ld f F A Leach, por blk 71..... 85 60

Cath Schaupp — Mortgagee's interest in Kennedy tract (Knowles & Potter sub), lot 5, blk K..... 3 53

Adam Follrath—In Kennedy tract (Knowles & Potter sub) lot 4, blk M, and imps.. .. . 1 74

A N Breed—In Kennedy tract (Knowles & Potter sub), pce of ld beg at a pt on the nw l of 17th ave, 50 ft sw fm E 10th st, th sw 25 ft by 75 ft, nw por blk O, imps and pp.. ..... 3 14

E H Potter—In Kennedy tract (Knowles & Potter sub), lots 3, 4, 4, blk R..... 12 86

E H Potter—In Kennedy tract (Knowles & Potter sub), lot 5, blk R..... 2 60

Mrs. Rosa Medeiros—In Kennedy Tract (Knowles & Potter sub) lot 1, blk T 2 35

IN SHELL MOUND TRACT.

Joe Tierney—In Shell Mound tract, ne 50 ft, lot 1, blk B.... 6 28

John H Jones—In Shell Mound tract, pce of ld beg at a pt on the e l of Kennedy st, 100 ft s fm Dennison st, th s 25 ft by 125 e, por blk B.. .... 2 23

W C Lesson—Mortgagee's interest in Shell Mound tract, pce 25 ft lot 1, also ne 50 ft lot 2, blk C 5 45

L Gifford—In Shell Mound tract, pce of ld beg at a pt on the w l of Kennedy st, 50 ft s from Dennison st, th s 50 ft by 100 ft w, por blk D, imps and pp 3 14

IN CANNON TRACT.

Richard Sperry—In Cannon tract, pce of ld beg at a pt on the sw l of E 13th st, 232 4-12 ft sw fm 23d ave, th nw 75 ft by 100 ft sw, and imps..... 14 73

J and S C Ferguson—In Cannon Tract, pce of ld beg at a pt on the se l of E 14th st 234 ft se fm 23d ave, th ne 50 ft, se 25 ft by 100 ft ne and imps..... 14 50

SHERNAMAYOU PLAT.

Avenue Methodist Church — Shernamayou plat, pce of ld beg at intersection of s l of E 15th st with se l of 20th ave, th ne 90 ft by 107 6-10 ft, por blk D, imps and pp.... 2 40

IN THOMAS TRACT.

Pope—Mortgagee's interest in Dow & Thomas tract, pce 25-100 ft of se 57 55-100 ft 3 35

IN [illegible]

[illegible] Methodist Episcopal Church—In North Oakland Homestead, lot 8, blk A-250 and imps 20 22

BLOCK 271.

[illegible] K Massinger—Pce of ld beg at a point on the s line of 17th st 90 ft w from Jefferson st, th w 60 ft s 65 ft e 60 ft n 15 ft e 10 ft n 50 ft to beg, por of blk 271 ..... 12 27

BLOCK E-279.

Thos McGauley—In North Oakland Homestead, n 33 6½-12 ft of lot 3, blk E-279, and imps... 1 04

Thos McGauley—Pers prop.... 1 73

BLOCK 281.

L G Cole—Pce of ld beg at a point on the s line of 18th st 60 ft e from Castro st, th e 76 ft s 100 ft w 84 ft s 7 6-12 ft w 44 ft n 107 6-12 ft to beg, por blk 281 ..... 22 43

BLOCK [illegible]

Kate Toohig—In map showing location of 17th st, ex e ½ of lot 3, blk 282, and imps..... 22 00

Kate Toohig—Pers prop 1 72

BLOCK B-294.

Christina Morgan—In Grove Tract, lots 8, 9, blk B-294, and imps 22 53

Christina Morgan—Pers prop.. 5 36

BLOCK 296.

James Chadbourne—Pce of ld beg at a point on the w line of Grove st 40 ft s from 18th st, th n 40 ft by 160 ft, w por blk 296 and imps ..... [illegible]

BLOCK B-299.

Lucinda T Rainsw—In Barnes Tract, s 25 ft of lot 8, blk B-299, and imps 14 66

Mary B Winsor—Mortgagee's interest in Barnes Tract, s 25 ft of lot 8, blk B-299 and imps.. 1 00

Henry Malcom—In Barnes Tct, pce of ld beg at a point on the n line of 19th st 200 ft w from West st, th w 40 ft by 160 ft, n por blk B-299 and imps..... 2 45

BLOCK B-300.

Ole Madsen—In Barnes Tract, Pce of ld beg at a point on the n line of 20th st, 60 ft e from Market st, th e 40 ft, n 80 ft, w 71½ ft, s 120 ft, s 3 ft, e 20 ft to beg, por blk B-300, and imps.. 14 84

Ole Madsen—Pers prop 1 72

BLOCK 301.

[illegible] C A O'Brien—In Smith Tract, pce of ld beg at a point on w line Hess, Parker sw 25 3-12 ft w [illegible] 0.6 ft by 100 [illegible] and imps.. 14 61

[illegible] Hopkins—Pce of ld beg at a point on w line San Pablo ave 50 ft n from Grove st, th w 100 ft, n 50 ft, e 100 ft, s 50 ft to beg, por blk 301 ..... [illegible]

[illegible] Kelly—Lot 20 and w 5 ft of lot 21, blk 302 and imps.. 22 65

BLOCK 303.

Cecelia Kelly—Lot 19 and w 5 ft of lot 21, blk 303 and imps.. 22 65

BLOCK 303.

James Hamilton—In Resubdivision blk 303, lot 21, blk 303, and imps 8 21

BLOCK 123.

1704 Thomas B Kent—In resubdivision of blk 123, lots 4 and 5, blk 123, imps and pers prop..... 6 00

1734 Harry Temple—In resub of blk 123, lot 21, blk 123, imps and pers prop 1 70

BLOCK 124.

1751 B Lorenzo—Mortgagee's interest in a pce of ld e line Oak st 63 9-12 ft n from 7th st, th n 26 9-12 ft by e 100 ft, por blk 124 ..... 24 57

1752 Hugo Holtzman—Pce of ld e line Oak st 89 9-12 ft n from 7th st, th n 30 ft by 100 ft e, por blk 124, imps and pers prop 2 24

BLOCK 128.

1758 B Nield—Mortgagee's interest in w 60 ft of lots 1, 2, 3 and 4, blk 128 ..... 22 05

BLOCK 140.

1779 M F Henderson—W 10 ft of lot 25 and e 30 ft of lot 24, blk 140, and imps 1 00

1779 M F Henderson—Pers prop.... 1 72

BLOCK 141.

1808 Henry R Mullane—Lots 26, 27 and e 10 ft of lot 25, blk 141, and imps 9 24

BLOCK 146.

1868 Jacob Letter—Pce of ld sw cor 11th and Clay sts, th s 40 ft by 100 ft, w por blk 146 and imps 18 46

BLOCK 148.

1896 David Magnes—Pce of ld w line Castro st 85 ft s from 11th st, th s 45 ft by 100 ft, w por blk 148, and imps 4 22

1896 David Magnes—Pers prop 5 28

1908 Henry Olsen—W 26 9½-12 ft lots 19 to 22, blk 148..... 7 14

1900 Henry Olsen—Lot 23 and e 6½ ft lot 24 and imps 14 72

BLOCK 149.

1914 Flora McGregor and Fannie Weber et al—Lot 14, blk 149 and imps 7 04

1914 Flora McGregor and Fannie Weber et al—Lots 15 and 16, blk 149, and imps 15 74

1914 Flora McGregor and Fannie Weber et al — W 26 ft of lots 17, 18, blk 149..... 4 11

BLOCK 151.

1938 First Universalist Church and parish of Oakland—Pce of ld w line West st, 25 ft s from 12th st, th s 50 ft by 85 W por blk 151, and imps 22 22

1937 William J. Hoag—W 25 ft of lots 19 to 23 and all of lot 23, blk 151 ..... 13 73

BLOCK 153.

1962 Paul C and Annie S McCourtney—Lots 26, 27, blk 153, and imps 17 66

BLOCK 160.

2101 W H Friend—Lot 23 and w 20 ft of lot 27, blk 160, and imps.... 20 18

2101 W H Friend—Pers prop..... 6 61

BLOCK 161.

2110 James Warner—Lots 12 to 18 inc, blk 161, and imps..... 20 21

2110 James Warner—Pers prop..... 22 30

BLOCK 171.

2146 C W Gibson—Mortgagee's interest in lot 11, blk 171..... 12 12

BLOCK 183.

2242 James Toohig—Lots 10 and 11, blk 183 and imps 4 07

BLOCK 183.

2265 Cordelia C. Bishop—Lots 17, 18, s 50 ft of lot 14 and e 5 ft of s 50 ft of lot 13, blk 183, and imps 53 07

2265 Cordelia C Bishop—Pers prop.. 4 17

2270 M F McKeand—Lot 23 and e 12½ ft of lot 24, blk 183 and imps.. 41 19

2270 M F McKeand—Pers prop..... 7 23

BLOCK 184.

2277 R R Cartwright—E 17 9-12 ft of lots 5, 6, 7, 8 and w 18 ft of lot 9, blk 184, and imps..... 14 62

2289 Louise Ritter—Mortgagee's interest in lots 24, 25 and w 10 ft of lot 23, blk 184 and imps.. 20 19

BLOCK 204.

2440 Union Savings Bank—Mortgagee's interest in lot 1 and s 25 ft lot 22, blk 204, and imps.. 20 20

BLOCK 254.

2508 Mary B Snow—Pce of ld beg at a point on n line of 14th st 70 ft e from Castro st, th e 40 ft by 100 9-12 ft n por blk 254, imps and pers prop..... 6 40

BLOCK A-269.

2556 First African Methodist Episcopal Church—In North Oakland Homestead, lot 8, blk A-269 and imps 20 22

BLOCK 271.

2708 O K Massinger—Pce of ld beg at a point on the s line of 17th st 90 ft w from Jefferson st, th w 60 ft s 65 ft e 60 ft n 15 ft e 10 ft n 50 ft to beg, por of blk 271 ..... 12 27

BLOCK E-279.

2786 Thos McGauley—In North Oakland Homestead, n 33 6½-12 ft of lot 3, blk E-279, and imps... 1 04

2786 Thos McGauley—Pers prop.... 1 73

BLOCK 281.

2835 L G Cole—Pce of ld beg at a point on the s line of 18th st 60 ft e from Castro st, th e 76 ft s 100 ft w 84 ft s 7 6-12 ft w 44 ft n 107 6-12 ft to beg, por blk 281 ..... 22 43

BLOCK [illegible]

2845 Kate Toohig—In map showing location of 17th st, ex e ½ of lot 3, blk 282, and imps..... 22 00

2845 Kate Toohig—Pers prop 1 72

BLOCK B-294.

2868 Christina Morgan—In Grove Tract, lots 8, 9, blk B-294, and imps 22 53

2868 Christina Morgan—Pers prop.. 5 36

BLOCK 296.

2913 James Chadbourne—Pce of ld beg at a point on the w line of Grove st 40 ft s from 18th st, th n 40 ft by 160 ft, w por blk 296 and imps ..... [illegible]

BLOCK B-299.

2973 Lucinda T Rainsw—In Barnes Tract, s 25 ft of lot 8, blk B-299, and imps 14 66

2974 Mary B Winsor—Mortgagee's interest in Barnes Tract, s 25 ft of lot 8, blk B-299 and imps.. 1 00

2981 Henry Malcom—In Barnes Tct, pce of ld beg at a point on the n line of 19th st 200 ft w from West st, th w 40 ft by 160 ft, n por blk B-299 and imps..... 2 45

BLOCK B-300.

2998 Ole Madsen—In Barnes Tract, Pce of ld beg at a point on the n line of 20th st, 60 ft e from Market st, th e 40 ft, n 80 ft, w 71½ ft, s 120 ft, s 3 ft, e 20 ft to beg, por blk B-300, and imps.. 14 84

2998 Ole Madsen—Pers prop 1 72

BLOCK 301.

3007 C A O'Brien—In Smith Tract, pce of ld beg at a point on w line Hess, Parker sw 25 3-12 ft w [illegible] 0.6 ft by 100 [illegible] and imps.. 14 61

3016 [illegible] Hopkins—Pce of ld beg at a point on w line San Pablo ave 50 ft n from Grove st, th w 100 ft, n 50 ft, e 100 ft, s 50 ft to beg, por blk 301 ..... [illegible]

[illegible] Kelly—Lot 20 and w 5 ft of lot 21, blk 302 and imps.. 22 65

BLOCK 303.

3068 Cecelia Kelly—Lot 19 and w 5 ft of lot 21, blk 303 and imps.. 22 65

BLOCK 303.

3080

lot 2 and s 20 ft of lot 3, blk L-300 and imps 19 11

BLOCK N-301.

3299 John H Jacobson—In Curtis and Williams Tract, lot 4, blk N-301 and imps 83

3300 J C Hughes—Mortgagee's interest in Curtis and Williams Tract, lot 4, blk N-301 and imps 7 04

BLOCK I-302.

3340 F Guild, Jr.—Mortgagee's interest in Curtis and Williams Tract, w 37½ ft lot 14, blk I-302 and imps 2 63

BLOCK J-303.

3345 Sarah E Henderson—½ Ellen Stewart ½, in Curtis and Williams Tract, lot 4, blk J-303 and imps 1 06

3347 Mary J McNeil—In Curtis and Williams Tract, w ½ lot 5, blk J-303 and imps 3 87

3351 Mary J McNeil—Mortgagee's interest in Curtis and Williams Tract, e 25 ft lot 5, blk J-303 and imps 4 25

BLOCK K-304.

3361 Isabella J Martin—In Curtis and Williams Tract, lots 1 and 2, blk K-304 and imps.... 17 08

3374 William Morck—In Curtis and Williams Tract, lot 11, blk K-304, imps and pers prop.... 1 72

BLOCK H-310.

3383 Margaret Dailey—In Curtis and Williams Tract, n ½ lot 6, blk H-310 and imps.... 8 51

3385 Magdalena Deme—In Curtis and Williams Tract, e 25 ft s ½ lot 6 and w 25 ft s ½ lot 7, blk H-310 and imps.... 4 78

BLOCK 315.

3402 Cornelius Garity—In Gunn Tract, lot 6, blk 315 and imps. 13 68

3232 Cornelius Garity—Pers prop.... 1 72

3309 Christ Goermer—In Gunn Tract lot 7, blk 315, imps and pers prop 1 72

BLOCK 323.

3477 Bartlett Morgan and S J Alden—In Milton Tract, lot 19 and w ½ lot 18, blk 323 .... 3 47

BLOCK 324.

3515 H E Jones—In Milton Tract, lot 46, blk 324, imps and pers prop 2 95

BLOCK 440.

3541 Helen M. Chase—Pce of ld beg at a point on s line 3d st 87½ ft w from Market st, th w 50 ft, s 194 ft, e 75 ft, n 50 ft, w 25 ft, n 144 ft to beg, por blk 440 and imps 9 33

3543 W W Chase—Pce of ld beg at a point on w line of Market st 144 ft s from 3rd st, th w 62 5-12 ft, s 77 92-100 ft, se 63 6½-12 ft, n 89 2-12 ft to beg, por blk 440 and imps 7 99

BLOCK 441.

3561 Thomas Murray—In E Bigelow's sub of por of blk 441, lot 16, blk 441 and imps.... 1 55

BLOCK 442.

3580 Bridget Stokes—In Adeline and Market st Homestead, lot 27, blk 442 and imps 6 81

BLOCK 443.

3609 Bridget Quinn—In Adeline and Market st Homestead, lots 39, 40, blk 443 and imps.... 90

3611 Maria O'Brien—In Adeline and Market st Homestead, lot 41, blk 443 .... 1 57

3612 Thomas E Hansen—Pce of ld beg at a point on w line of Linden st 79 5-12 ft n from 1st st, th n 39 7-12 ft by 122 ft w, por blk 443 91

3616 Thomas E Hansen—Pce of ld beg at the nw cor of 1st and Linden sts, th n 79 5-12 ft, w 132 ft, s 79 5-12 ft, e 132 ft to beg, por blk 443 95

BLOCK 446.

3678 J E Merritt, extr—Mortgagee's interest in Briggs Tract, lots 1 to 5 inc, blk 446.... 1 58

BLOCK 450.

3696 Kimball G Easton—In re-subdivision of blk 450, lot 2, blk 450 .... 2 21

3711 Bridget Smith—In sub-division of blk 450, lot 16, blk 450.... 2 51

BLOCK 455.

3774 Bridget J Manning—In Gibbons property revised, lot 20, blk 455 and imps 80

BLOCK 456.

3782 J A A Sander—Entire fractional blk 456 and imps.... 95

BLOCK 23-465.

3793 John Harrington—In Plot 406 fractional lots 14, 15 and lot 16, blk 23-465 and imps.... 5 07

BLOCK 465.

3808 Frank M. Mosher—In Gibbons property revised, lot 16, blk 465 and imps 4 23

3823 Thomas Letford—In Gibbons property revised, lot 32, blk 465 and imps 9 10

BLOCK 466.

3851 Patrick Joice—In Gibbons property revised, lot 23, blk 466 and imps 3 95

BLOCK H-468.

3869 Sarah R Isaacs—In Bay View Homestead, lot 6, blk H-468 and imps 2 15

BLOCK E-471.

3898 M Larkin—Mortgagee's interest in Bay View Homestead, lot 14 and s 8¾ ft of lot 15, blk E-471 and imps 1 02

4014 George Duncan No 1—In Bay View Homestead, lot 33, blk E-471 .... 2 50

BLOCK 472.

4049 John B Morrison—In map of double blk 472, lot 21, blk 472.. 2 22

4049 John B Morrison—In map of double blk 472, lot 34 and imps 2 79

BLOCK 476.

4061 A R McDonald—In Briggs tract lot 36, blk 476 and imps.... 2 63

BLOCK 477.

4081 Abbie B Woodward—In Briggs Tract, lot 6, blk 477.... 2 79

4082 Abbie B Woodward—In Briggs Tract, lot 7, blk 477.... 2 79

4084 Abbie B Woodward—In Briggs Tract, lot 8, blk 477.... 3 30

4087 H J Maxwell—In Briggs Tract, lots 4, 5, 16, 17, blk 477.... 3 12

4088 William Maxwell—Mortgagee's interest in Briggs Tract, lots 4, 5, 16, 17, blk 477.... 7 06

BLOCK 478.

4119 Jacob Greenhood—In Adeline and Market st Homestead, lot 7, blk 478 and imps.... 1 99

BLOCK 479.

4141 John Moore—Pce of ld beg at a point on e line Chestnut st 120 ft s from 5th st, th s 56 ft by 133 ft e, por blk 479 and imps 1 20

BLOCK P-480.

4166 M Parenti—In Adeline and Market st Homestead, lot 12, blk P-480.... 80

BLOCK 482.

4245 Lorenzo Baratini—In Hardy's addition to Adeline and Market at 32d, lot 9, blk 482 and imps 18 55

4247 Lorenzo Baratini—In Hardy's addition to Adeline and Market at 32d, lot 10, blk 482 and imps 10 21

lot 20, blk 489, and imps.... 15 30

BLOCK 491.

4470 Abbie B Woodward—In Briggs Tract, lot 3, blk 491.... 1 60

4471 Nettie L Price—Mortgagee's interest in Briggs Tract, lot 8, blk 491 .... 1 50

BLOCK 493.

4530 J N Knowles (trustee)—Pce ld beg at a point on the n line 5th st 40 ft e from Center st, th e 25 ft by 100 ft n, por blk 493 .... 3 71

BLOCK 494.

4548 J J Crowley—Mortgagee's interest in map of re-division of city blk 494, lot 10, blk 494.... 1 72

4551 John F Von Glahn—In map of Re-division of city blk 494, lot 12, blk 494, imps and pers prop 1 74

4554 John Lynch—In map of Re-division of city blk 494, lot 20, blk 494 and imps 21 70

BLOCK 498.

4661 Joseph F Kenney—In Gibbons poperty revised, lots 15, 16, blk 498 and imps 3 43

BLOCK 26-502.

4761 Alice Godfrey—In plot 406, lots 10, 11, 12, 13, blk 26-502 and imps 36 11

4766 Peter O'Conner—In plot 406, lot 25, blk 26-502 and imps.... 4 52

BLOCK 32-505.

4803 Cath Larseneur—In plot 406, Pce of ld beg at a point on w line Wood st 125 ft n from Atlantic st, th n 25 ft by 100 7½-12 ft w, por blk 32-505 and imps 86

BLOCK 29-506.

4854 Carrie McKeene—In plot 406, lot 22, blk 29-506 and imps.... 2 92

BLOCK 45-509.

4883 John W Kearney—In plot 406, lot 3, blk 45-509 and imps.... 2 92

4901 O F Sites—Mortgagee's interest in plot 406, lots 2 and 3, blk 46-575, and imps.... 6 60

BLOCK 41-517.

4905 O F Sites—Mortgagee's interest in plot 406, lot 20, blk 41-517 1 50

BLOCK 43-519.

4911 Moynehan & Aitken—In plot 406, lot 5, blk 43-519.... 6 23

4911 Moynehan & Aitken—In plot 406 lot 6, blk 43-519.... 5 08

4911 Moynehan & Aitken—In plot 406, lot 7, blk 43-519.... 5 09

4911 Moynihan & Aitken—In plot 406, lot 8, blk 43-519.... 5 08

BLOCK 36-521.

4943 Morris Hennessy—In plot 406, lot 12, blk 36-521 and imps ... 10 80

4942 Morris Hennessy—Pers prop.. 2 95

4942 Morris Hennessy—In plot 406, lot 13, blk 36-521.... 3 95

BLOCK 30-523.

4956 P W Fonda—In plot 406, lots 13, 14, 15, blk 30-523 and imps.. 77

BLOCK 526.

5014 Hibernia Savings and Loan Society—Mortgagee's interest in Gibbons property at Point, lots 35 and 36, blk 526.... 17 95

BLOCK 527.

5030 William Wittland—Pce of ld beg at a point on n line Railroad ave 100 ft e from Campbell st, th e 28 25-100 ft, n 48 53-100 ft, ne 61 02-100 ft, ne 36 9-12 ft, w 33 ft, s 36 9-12 ft, w 6 ft, s 28 8-12 ft, th s 41 11-12 ft to beg, por blk 527.... 4 78

BLOCKS 533, 534.

5129 S W Fuller—Pce of ld beg at a point on the n line of Railroad ave 150 ft e from Kirkham st, th e 62 ft by an average depth of 145 ft n, por blks 533, 534, and imps 18 02

5146 G P and M A Lare—Pce of ld beg at a point on the s line of 9th st 86 5¾-12 ft w from Union st, th w 30 ft by 124.4 ft s, por blks 533 and 534 and imps 1 48

5158 C Cellarans—Mortgagee's interest pce of ld beg at a point on the s line of 8th st 155 ft e from Kirkham st, th e 29 ft by 146 5-12 ft s, por blks 533 and 534 .... 9 44

BLOCKS 535-536.

5197 Mary A Streeter—Pce of ld beg at a point on the s line of 8th st 40 ft e from Union st, th e 30 ft by 112 ft s, por blks 535 and 536, and imps.... 38 08

5200 L E Ryan—Pce of ld beg at a point on the e line of Union st 153 11-12 ft n from Railroad ave, th n 25 ft by 100 ft e, por blks 535 and 536 and imps.... 3 23

BLOCKS 537-538.

5227 M L Vieria—In redivision of blks 537, 538, lot 5, blk 538, and imps 13 73

BLOCK 548.

5428 Daniel F Hughes—Pce of ld beg at a point on the n line of 8th st 133 4-12 ft e from Union st, th e 38 4-12 ft by about 88 ft n, por blk 548 and imps.... 7 63

BLOCK 550.

5529 Ellen T Thompson—In Scott property, n 12 ft of lot 14 and s 13 ft of lot 15, blk 550, imps and pers prop 5 33

5533 W J Partridge—In Scott property, n 20 ft of lot 18 and s 10 ft of lot 19, blk 550 and imps.. 7 83

BLOCK 551.

5577 Charlotte A French—In plot 365 e ½ of lot 18, blk 551 and imps 7 85

BLOCK 552.

5619 F A & E Madison—In 8th st Tract, lots 12, 13, 14, blk 552, and imps 10 16

5636 Carrie M Shoennemann—In 8th st Tract, pce of ld beg at a point on the s line of 10th st 138 w from Cypress st, th w 7 ft, s 120 ft, e 32 ft, n 20 ft, w 25 ft, n 100 ft to beg, por blk 552 .... 3 36

5643 Julia Cotter—In 8th st tract, lot 27, blk 552 and imps.... 12 21

BLOCK 556.

5701 Augusta Olsen—Pce of ld beg at the ne cor of Peralta and 9th sts, th n 27 ft by 115 feet deep, e por of blk 556, and imps.... 9 33

BLOCK 557.

5776 John C Spencer—In Ziegenbein property, pce of ld beg at a point on the e line of Chester st 123 1 1-8-12 ft n from 9th st, th n 54 ft by 125 ft, e por blk 557 and imps 3 72

5784 Home Security Bldg & Loan Assn—Mortgagee's interest in Ziegenbein property, lot 12, blk 557, and imps.... 10 42

5800 M O'Brien—Pce of ld beg at a point on the n line of 9th st 129 3-12 ft w from Center st, th w 40 ft by 83 9-12 ft n, por blk 557, and imps 21 10

BLOCK 558.

5807 J and A Quinlan—In Center st home lots, w 26 5-12 ft of lot 8, blk 558 and imps 4 12

5822 Antonio Gilardin—In Center st home lots, w 36 ft of lot 30, blk 558 and imps 65

5822 Antonio Gilardin—Pers prop.... 2 34

BLOCK 559.

5862 N T Smith—Mortgagee's interest in Center st home lots, e 30 ft of lots 24, blk 559 and imps .... [illegible]

K-489 .... 13 93

BLOCK 562.

5972 J G Thiese—Pce of ld beg at a point on the w line of Magnolia st 182 1½-12 ft s from 12th st, th s 27 4½-12 ft by 133 3-12 ft, w por blk 562, imps and pers prop 3 85

BLOCK 563.

5979 Winnifred A Perry—Pce of ld beg at the ne cor of 10th and Magnolia sts, th e 40 ft by 113 2-12 ft, n por blk 563 and imps 15 40

BLOCK 564.

5994 Felix Marcuse—Pce of ld beg at a point on the s line of 13th st 130 ft e from Adeline st, th e 30 ft by 96 9-12 ft, s por blk 564, imps and pers prop.... 3 85

BLOCK E-566.

6041 E S Shakespear—In Oakland Central Homestead, s 44 9-12 ft of lot 8, blk E-566, imps and pers prop 3 95

BLOCK C-570.

6126 A C Stoddart—In Oakland Central Homestead, s 25 ft of lot 6, blk C-570 and imps.... 3 76

6128 Hester A Dart—In Oakland Central Homestead, lot 7 and n 25 ft of lot 8, blk C-570, imps and pers prop 9 06

6137 Emily A P Smith—In Oakland Central Homestead, n 20 ft of lot 18 and s 20 ft of lot 19, blk C-570 and imps 45 14

6137 Emily A P Smith—Pers prop.. 19 28

BLOCK 572.

6166 Emma Allardt—Pce of ld beg at a point on the w line of Linden st 175½ ft s from 14th st, th s 65 ft, w 264 ft, n 102 ft, e 112 ft, s 35 ft, e 152 ft to beg, por blk 572, and imps.... 15 79

6169 Emma Allardt—Pce of ld beg at a point on the w line of Linden st 179 6-12 ft n from 12th st, th n 58 ft by 132 ft w, por blk 572 .... 3 44

BLOCK 573.

6202 Oakland Bank of Savings—Mortgagee's interest pce of ld beg at a point on the e line of Adeline st 129 6-12 ft n from 12th st, th n 109 ft by 122 ft e, por blk 573 .... 10 32

6208 Lucien H Sly—Pce of ld beg at a point on the w line of Chestnut st 156 6-12 ft n from 12th st, th n 25 ft by 132 ft w, por blk 573, and imps 6 61

6213 Emma C W Allardt—Pce of ld beg at a point on the w line of Chestnut st 189 10¼-12 ft s from 14th st, th s 50 ft by 100 ft w, por blk 573 ....3 50

BLOCK 575.

6238 J A McKenzie—In City Survey No 1069, pce of ld beg at a point on the s line of 14th st 55 6-12 ft w from Magnolia st, th w 26½ ft by 96 6-12 ft s, por lots 2 and 3, blk 575, and imps 2 75

6248 G Carli—In City Survey No. 1069, lot 4 and w 2 1-12 ft of lot 3, blk 575, and imps.... 9 32

BLOCK A-580.

6328 Sarah A Stone—In Peralta and Center st lds, lot 19, blk A-580 .... 2 91

6333 Sarah A Stone—In Peralta and Center st lands, lot 20, blk A-580 .... 3 84

BLOCK B-580.

6406 Emma Fossard—Pce of ld beg at a point on the e line of Peralta st 114 58-100 ft n from 12th st, th e 121 40-100 ft n 34 72-100 ft, w 110 ft, s 34 72-100 ft to beg, por of blk B-580 .... 7 37

6410 Marie Meyer—Pce of ld beg at a point on the e line of Peralta st 34 72-100 ft s from 13th st, th s 34 72-100 ft, e 110 ft, n 34 72-100 ft, w 100 ft to beg, por of blk B-580....8 96

BLOCK 581.

6423 Jennie L Marshall—In Peralta and Center st lands, lots 27, 28, blk 581 .... 2 74

BLOCK 585.

6550 Jos Grandelmeyer — In redivision of blk 585, etc., lot 2, blk 585 84

BLOCK 591.

6697 Francis J Woodward—In Galindo tract, pce of ld beg at a point on the e line of Filbert st 185 17-100 ft s from 16th st, th s 50 ft by 125 ft e, por of lots 3, 4, blk 591, and imps.... 14 46

BLOCK 595.

6771 Nellie X Putnam—In Market st tract, bet 16th and 18th sts, lot 3, blk 595, imps and pers prop 4 17

6774 Kate S Wise—In Market st tract, bet 16th and 18th sts, lot 5, blk 595, and imps.... 5 60

6774 Kate S Wise—Pers prop.... 2 34

BLOCK 596.

6794 John F Nordhausen—Pce of ld beg at the sw cor of 18th st and Linden st, th s 136 ft by 122 ft deep w, por blk 596 and imps 13 97

BLOCK 9-603.

6599 Corinne E Wood 4-7, Louise A Wood 3-7—In Bagge tract, lot 7, blk A-603.... 3 36

6599 Corinne E Wood 4-7, Louse A Wood 3-7—In Bagge tract, lot 8, blk A-603 .... 5 67

BLOCK B-603.

6896 John B Carrington—In Bagge tract, lot 14, blk B-603, imps and pers prop 3 56

6923 Lydia Hubley—In Bagge tract, lot 15, blk B-603, imps and pers prop 1 72

BLOCK B-605.

6944 Edward Arents—Pce of ld beg at the sw cor of 19th and Cypress sts, th w 122 9-12 ft, s 53 4½-12 ft, e 13 2-12 ft, s 53 4½-12 ft, e 126 4½-12 ft, n 104 9-12 ft to beg, por blk B-605 .... 1 45

BLOCK 609-610.

6986 Margaret A Bentley—In Surrhyne tract, lot 14 and e 10 ft of lot 13, blk 609-610 and imps 7 11

6993 Margaret A Bentley—Pers prop 1 72

BLOCK A-611.

7046 Geo H Pitts—Mortgagee's interest in Adeline street property, lot 6, blk A-611.... 1 85

7047 Geo H Pitts—In Adeline street property, lot 7, blk A-611.... 1 66

7049 Bart Morgan—In Adeline street property, lot 8, blk A-611 and imps 5 59

7050 O J and G E Mullen—In Adeline street property, lot 9, blk A-611 and imps 5 59

7056 Geo H Pitts—In Adeline street property, lot 18, blk A-611.... 1 94

BLOCK 611.

7076 L S Burchard—In Barstow tract, n 19 ft of lot 1 and s 20 ft of lot 2, blk 611.... 3 11

BLOCK 612.

7079 Geo H Pitts—In Adeline street property, lots 1, 2, 3, 5, 7, 8, blk B-612 .... 4 01

7081 Geo H Pitts—In Adeline street property, lot 6, blk B-612.... 3 11

7098 Kate McMann—In Barstow tract, lots 2, 3, blk 612, imps and pers prop 2 34

7099 James L Ransome—In Barstow

imps 80

BLOCK 613.

7141 Catherine F Dillon—In Barstow tract, lot 2, blk 613 and imps.. 2 48

7141 Catherine F Dillon—pers prop. 1 72

BLOCK 614.

7191 H Knoche—Mortgagee's interest in Jahn tract, lot 15 and n 15 2-12 ft of lot 16, blk 614.... 5 96

7195 Henry Knoche—In Jahn tract, lots 17, 18, 19 and s 21 10-12 ft of lot 18, blk 614 .... 7 85

BLOCK 617.

7250 J H Fones—Pce of ld beg at a point on the n line of 21st st 100 ft w from Myrtle st, th w 25 ft by 95 10¼-12 ft n, por blk 617 and imps 97

BLOCK F-628.

7274 R C Perrien—In northern extension, pce of ld beg at a point on the e line of Linden st 125 ft s from 22nd st, th s 35 44-100 ft by 125 ft e, por blk F-628 and imps 64

BLOCK 619.

7284 R and C Harrower—Pce of ld beg at a point on the e line of Chestnut st 145 ft s from 22nd st, th s 60 ft by 92 ft e, por blk 619 and imps.... 5 84

7294 George E Maloon—Pce of ld beg at a point on the w line of Linden st 61 6-12 ft n from 21st st, th n 80 ft by 172 ft w, por blk 619 and imps.... 7 19

BLOCK W-628.

7344 C W McAfee—In Northern Extension, lot 7, blk W-628.... 1 64

7344 C W McAfee—In Northern Extension, lot 8, blk W-628.... 1 64

7344 C W McAfee—In Northern Extension, lot 9, blk W-628.... 1 64

7344 C W McAfee—In Northern Extension, lot 10, blk W-628.... 1 64

7344 C W McAfee—In Northern Extension, lot 17, blk W-628.... 1 64

7344 C W McAfee—In Northern Extension, lot 18, blk W-628.... 1 64

7344 C W McAfee—In Northern Extension, lot 19, blk W-628.... 1 64

7344 C W McAfee—In Northern Extension, lot 20, blk W-628.... 1 64

BLOCK V-629.

7345 Maurice M. Cleveland—In Northern Extension, lot 6, blk V-629 .... 1 64

7345 Maurice M Cleveland — In Northern Extension, lot 16, blk V-629 .... 1 64

7353 A Livingston—In Northern Extension, n ½ of lot 18, blk V-629 .... 1 08

BLOCK 630.

7365 A H Hobson—Mortgagee's interest in Adeline st lots, lot 9, blk 630 .... 1 04

7398 Samuel H Wilson—In Adeline st lots, lot 46, blk 630.... 1 06

BLOCK 631.

7419 Cecile Hebro—In Adeline street lots, lot 38, blk 631.... 1 64

7425 Mrs Rose Pierce—In Adeline street lots, lot 41, blk 631.... 1 64

BLOCK 632.

7434 George E Bayles—Pce of ld beg at a point on the e line of Adeline st 238¼ ft s from 24th st, th s 33 6-12 ft by 127 ft e, por blk 632 and imps.... 9 09

7434 George E Bayles—Pers prop... 2 34

BLOCK H-634.

7459 Bernard Schneider—In Northern Extension, e 25 ft of w 50 ft of lots 19 and 20, blk H-634 .... 3 09

BLOCK 636.

7507 Georgine O. Larsen—In Market st lots, lot 13 and s 3 ft of lot 14, blk 636, and imps.... 1 33

BLOCK E-638.

7606 Daniel Keefe—In Northern Extension, pce of ld beg at a point on the e line of Filbert st 250 ft s from 26th st, th s 25 ft by 125 ft e, por lots 5 and 6, blk E-638, and imps.... 83

BLOCK K-639.

7628 Elizabeth Becker—In Northern Extension, pce of ld beg at a pt on the e l of Linden st, 201 ft n fm 24th st, th 33 4-12 ft by 125 ft e, por lots 4 and 5, blk K-639 and imps.. 7 37

7623 F D Elwell—In Northern Extension, pce of ld beg at a pt on the e l of Linden st 226 ft s fm 26th st, th s 33 4-12 ft by 125 ft e, por lot 6, blk K-639, also pce of ld beg at a pt on the e l of Linden st 224 4-12 ft n fm 24th st, th n 33 4-12 ft by 125 ft e, por lots 5 and 6, blk K-639, imps and pp 4 78

7632 Sarah A Homager—In Northern Extension, pce of ld beg at a pt on the e l of Linden st 166 8-12 ft s fm 26th st, th s 33 4-12 ft by 135 ft e, por lot 7, blk K-639 and imps.... 3 98

BLOCK 640.

7678 F A Senfert—Mortgagee's interest in pce of ld beg at a pt on the w l of Linden st, 200 n fm 24th st, th n 25 ft by 132 ft w, por blk 640.... 3 09

BLOCK 641.

7684 R Harrower—Mortgagee's interest in pce of ld beg at a pt on the n l of 24th st 50 ft w fm Chestnut st, th w 48 ft by 180 ft n, por blk 641.... 5 32

BLOCK Q-643.

7703 Mary E Flatt—In Northern Extension, pce of ld beg at a pt on the n l of 24th st 100 ft e fm Union st, th e 33 3-12 ft by 88¼ ft n, por lots 1 and 2, blk Q-643.... 1 92

7713 Sheldon Pomeroy—In Northern Extension, pce of ld beg at a pt on the n l of 24th st 133 3-12 ft e fm Union st, th e 36 3-12 ft by 165½ ft n, por lots 11 to 14, blk Q-643.... 2 79

7715 Sylvan L Cook—In Northern Extension, pce of ld beg at a pt on the w l of Magnolia st 109 6-12 ft n fm 24th st, th n 54 ft by 100 ft w, por lots 13 and 14, blk Q-643.... 3 95

BLOCK S-648.

7749 Ellen Stewart and S J Henderson—In Northern Extension, lots 5, 15, blk S-648.... 76

7754 Thomas J Walsh—In Northern Extension, n 50 ft of lot 12, blk S-648.... 3 08

BLOCK R-649.

7762 Julius Jacobs—In Nothern Extension, w 33 3-12 ft of lots 1 and 2, blk R-649.... 4 53

7770 Samuel T Alexander—In re-division of blk 649, lot 1, blk R-649.... 62

7780 Robert Stitt—In re-division of blk 649, lot 7, blk R-649.... 2 22

7781 Robert T Stitt—In re-division of blk 649, lot 8, blk R-649.... 2 21

7790 William McGuire—In re-division of blk 649, lot 13, blk R-649 2 21

7790 William McGuire—In re-division of blk 649, lot 14, blk R-649 2 21

7790 William McGuire—In re-division of blk 649, lot 15, blk R-649 2 21

7790 William McGuire—In re-division of blk 649, lot 16, blk R-649 2 50

BLOCK M-652.

7800 Francis A Bell—In Northern Extension, pce of ld beg at the se cor of 28th st and Chestnut sts, th e 33 3-12 ft by 125 ft n, por blk M-652 and imps 12 59

BLOCK C-655.

BLOCK B-657.

7987 Jane R Ross—In Golden Gate Hd, w 50 ft of lots 13 and 14, blk B-657 and imps.... 3 87

BLOCK H-662.

8017 K Griffin—In Peralta Hd, lot 5, blk H-662.... 7 37

8018 A M Simpson—In Peralta Hd, e 104 3-12 ft of lot 6, blk H-662 7.37

BLOCK G-666.

8066 Mrs E A Wright—In Peralta Hd, w 25 ft of e 100 ft of lot 1, blk G-666 and imps.... 2 79

8094 M Genasci—Mortgagee's interest in Peralta Hd, lot 8, blk G-666 .... 3 72

BLOCK F-667.

8129 Lillian Young—In Peralta Hd, pce of ld beg at a pt on w l of Adeline st, 275 ft s fm 32d st, th s 25 ft by 128¾ ft w, por lots 4 and 9, blk F-667.... 2 27

8130 C A Johnson—Mortgagee's interest in Peralta Hd, pce of ld beg at a pt on w l of Adeline st, 275 ft s fm 32d st, th s 25 ft by 128¾ ft w, por lots 4 and 9, blk F-667.... 1 59

BLOCK C-668.

8126 James Rafferty—In Peralta Hd, s 25 ft lot 2, blk C-668.... 2 79

8146 Charles A Bon—In Peralta Hd, pce of ld beg at a pt on s l of 32d st 85 1-3 ft w fm Chestnut st, th w 33 1-3 ft by 100 ft s, por lot 7, blk C-668.... 2 95

8157 Mary Lynch—In Peralta Hd, s 25 ft of e 127 ft of lot 9, blk C-668 61

8161 Flora A Morrill—In Peralta Hd, s 25 ft of lot 10 and n 150 ft of lot 11, blk C-668.... 4 23

BLOCK 670.

8238 Lizzie J Snyder—In Glascock tract, lots 46 and 48, blk 670.. 77

BLOCK 671.

8245 Della Kelley—In Glascock tract, lot 7, blk 671 and imps 12 80

BLOCK 675.

8284 Fortin Brick Co—Mortgagee's interest in Watts tract, s 50 ft of n 75 ft of lot 2, blk 675 ... 3 94

8307 E D Buffington—In Glascock tract, lot 23, blk 675.... 5 10

8307 E D Buffington—In Glascock tract, lot 24, blk 675.... 5 10

BLOCK 677.

8331 Robert C Simpson—In Watts' tract, w 131½ ft of lot 1, blk 677 .... 4 79

8331 Robert C Simpson—In Watts' tract, lot 2, blk 677.... 3 71

8336 Manuel Rodrigues—In Watts' tract, n 26 ft of lot 4, blk 677 3 37

8343 William Watts, est of — In Watts' tract, n 25 ft of lot 9, blk 677.... 3 65

8350 J C Simpson—In Watts' tract, n ½ lot 11, blk 677, also pce of ld beg at a pt on w l of Adeline st 25 ft n fm 32d st, th n 25 ft by 100 ft w, por lot 12, blk 677; also in Watts' tract, s ½ of lot 11, blk 677 and n 50 ft lot 12, blk 677, and w 23 3-12 ft of s 50 ft of lot 12, blk 677, and e 1 7-12 ft of lot 1, blk 677, imps and pp 74

8351 Edward L Rose—Mortgagee's interest in Watts' tract, n ½ of lot 11, blk 677, also pce of ld beg at a pt on w l of Adeline st 25 ft n fm 32d st, th n 25 ft by 100 ft w, por lot 12, blk 677; also in Watts' tract, s ½ of lot 11, blk 677, and w 23 3-12 ft of s 50 ft of lot 12, blk 677, n 50 ft of lot 12, e 1 7-12 ft of lot 1, blk 677, and imps.... 15 78

BLOCK 678.

8358 Emma F Turner — In Watts' tract, n ½ of lot 2, blk 678 ... 5 66

BLOCK 680.

8372 Mary F Doyle—In Watts' tract e 75 ft of lot 1, blk 680 .... 1 46

8374 Mary F Doyle—In Watts' tract w 50 ft of e 125 ft of lot 1, blk 680 .... 2 63

BLOCK 681.

8395 Jno F Davis—Mortgagee's interest in Watts' tract, s ½ of lot 5, blk 681.... 1 34

BLOCK 682.

8412 J McGinn—In Watts' tract, s ¼ lot 4, blk 682.... 5 03

8436 Susan A Gray—Mortgagee's interest in Watts' tract e 112 ft of lot 12, blk 682 and imps.. 10 68

BLOCK 688.

8516 Cecil J Mills—pce of ld beg at a pt on n l Division st, 200 ft e fm Pine st, th e 30 ft by 130 ft n, por blk 688 .... 5 05

BLOCK 695.

8607 J K Jeffress—Mortgagee's interest pce of land beg at the sw cor of Wood and Taylor sts, th w 100 ft by 111½ ft deep s, por blk 695.... 2 39

BLOCK 696.

8635 Ellen Harrington—In Casserly tract at Point, except por assessed to Hager, lot 25, blk 696 and imps.... 11 10

8635 Ellen Harrington—In Casserly tract at point w 26 ft of lots 26 and 27, blk 696 and imps . 7 67

8636 Annie Hager—In Casserly tract at point E 76¼ ft of lots 26 and 27 and s 1 3-12 ft of e 76½ of lot 25, blk 696 and imps.... 21 11

BLOCK 697.

8659 John Harrington—In Casserly tract at point lot 19, blk 697 and imps.... 11 96

8660 Norwegian and Danish Methodist Episcopal Church—In Casserly tract at pt lots 20 and 21, blk 697 and imps.... 6 37

BLOCK 699.

8711 Mrs E A Potter—Pce of ld beg at a point on s l of Seward st 200 ft w fm Peralta st, th w 30 ft by 80 ft s por blk 699 and imps.... 7 79

BLOCK 700.

8740 Asa Fisk and A A Freeman—pce of ld beg at a point on s l of Seward st 124 ft w fm Campbell st, th w 33 ft by 90 ft, s por blk 700 and imps... 13 68

BLOCK 701.

8756 John Mallett—Pce of ld beg at a point on the n l of Taylor st 100 ft e fm Wood st, th e 100 ft by 136 6-12 ft n, portion blk 701 and imps.... 1 32

8756 John Mallett—Pers prop.... 1 72

BLOCK 711.

8938 Edward Johnson—In Harvey tract, lots 4 and e ½ of lot 5, blk 711 and imps 3 65

8938 Edward Johnson—Pers prop.. 2 95

BLOCK 714.

9068 Hannah Daly—In Oakland Point Homestead, w 25 ft of s 100 ft of lot 2, blk 714 and imps 5 36

BLOCK 716.

9058 Catherine Connerton—In plot 401 pce ld beg atnw cor Lincoln and Wood sts, th n 27 ft by 102¾ ft w, portion blk 716 and imps.... 11 96

9062 A Debertoghe—Mortgagee's interest in plot 401, pce of ld beg at a point on w l of Wood st, 82 ft n fm Lincoln st, th n 28 ft by 102½ ft w, por blk 716 .... 4 38

9065 William Ladd—In plot 401 pce ld beg at a point on w l Wood st 130 ft n fm Lincoln st, th n 26 ft by 102¾ ft w, por blk 716 and imps.... 3 79

pce ld beg at point on w l of Campbell st, 75 ft s fm Fourteenth st, th s 26 3-12 ft by 100 ft w, por blk 735 and imps.... 4 60

BLOCK I-735.

9146 William Dix—In part of tract 383, lot 9, blk I-735 and imps.. 77

9154 J R Kaslin—Mortgagee's interest in part of tract 383, lot 4, blk I-735.... 22 22

BLOCK A-736.

9163 Sarah E Hendricks—Mortgagee's interest in blk A, pce of ld beg at a point on w l of Peralta st 40 ft s fm 14th st, th s 96 5-12 ft w, 150 ft n, 136 6 ft, e 50 ft, s 40 ft, e 100 ft to beg, por blk A-736 and imps.... 10 22

BLOCK B-736.

9202 Sarah E Reese—In subdivision blk B, lots 11, 12, blk B-736 and imps.... 62

BLOCK A-727.

9233 C E Peterson—In redivision of portion of block 727, lot 4, blk A-727 and imps 3 60

BLOCK F-729.

9316 James McCaughey—In redivision of blocks C and F, Garden Tract, lots 8 and 9, blk F-729. 4 05

BLOCK 739.

9358 Unknown Owners—In Garden Tract, pce of ld beg at a center point of Campbell st, 156 3-12 ft s fm 18th st, th w 53 ft sw 204 93-100 ft, e 190 ft, n 135 ft to beg, por blk 739 .... 1 64

9370 A Mahoney—In map of redivision of portion of block 739, lot 13, blk B-739 and imps.... 3 95

BLOCK 742.

9412 J V Webster—Undivided 4-9 interest in pce of land bd n by Encinal line, e by land of Geo Leviston, s by 18th st and by Willow st, portion blk 742. 2 11

BLOCK 743.

9415 J V Webster—Undivided 4-9 interest in pce of land bd n by Encinal line, e by Willow st, s by 18th st and w by Wood st, por of blk 743 .... 2 51

BLOCK 755.

9427 P S Wilcox—Estate of in Hougham Tract, lots 14 to 17 incl, blk 755 .... 1 36

BLOCK 757.

9429 P S Wilcox—Estate of in Hougham Tract, lots 1 to 4 incl 7 to 10 incl 12, blk 757.... 15 96

BLOCK 769.

9443 George C Potter—Estate of in Hougham Tract entire blk 769 (except that por assessed to Sara E Sanborn) 20 27

9450 Eliza L Adams ½, Cecil J Mills ½—In map No 2, Watts tract, entire blk G-779, entire blk C-780, entire blk B-781, lots 4 to 9, blk A-782 .... 24 39

9452 L T Gamsey—Mortgagee's interest in map No 2, Watts tract, blocks G-779, C-780, B-781, lots 4 to 9 incl, blk A-782... 10 60

BLOCK P-784.

9460 John Pritchard—In Peralta Homestead, lots 1 and 11, blk P-784. .... 5 66

9464 R O'Connor—Mortgagee's interest in Peralta Homestead, lot 3, blk P-784.... 2 69

BLOCK O-785.

9478 Jane Leoper—In Peralta Homestead, e 50 ft, lot 1, blk O-785 1 98

9482 F F Weston—In Peralta Homestead, lot 6, blk O-785.... 3 95

BLOCK N-786.

9517 Union Savings Bank—Mortgagee's interest in Peralta Homestead, n 25 ft of s 50 ft of e 100 ft of lot 8, blk N-786 . 7 37

9520 H P Boyer—In Peralta Homestead, w 33 ft, lot 8, blk N-786 and imps 5 42

BLOCK M-787.

9544 James McCluskey—In Peralta Homestetd, w 33 ft, lot 4, blk M-787.... 3 65

BLOCK 791.

9590 Eugene Frecquery — In Watts Tract, sub D lot 4, blk 791 2 79

9590 Eugene Frecquery — In Watts Tract, sub A, lots 5 blk 791.. 2 79

9590 Eugene Frecquery — In Watts Tract, sub B, lot 5, blk 791.... 2 79

9590 Christina Jones—In Watts Tract, sub C, lot 5, blk 791 and imps.... 3 82

BLOCK 795.

9772 H N Sckott—In Watts Tract, sub D, lot 3, blk 795 .... 1 64

9779 H K Styles—In Watts Tract, sub C, lot 5, blk 795 and imps 2 21

9795 Christian Jones—In Watts Tract, sub C, lot 9, blk 795 and imps.... 2 21

BLOCK 796.

9837 D Sullivan—In Watts Tract w 33 ft, subs C and D, lot 9, blk 796 .... 1 66

BLOCK 798.

9872 Kate Wetzel et al—In B st sub of Watts Tract, lots A, B, blk 798.... 6 51

9880 J Reheiser—In B st sub of Watts Tract, lot I, blk 798 . 2 79

9880 J Reheiser—In B st sub of Watts Tract, lot J, blk 798 and imps 5 66

BLOCK 801.

10012 Sophemia Spencer—In Watts Tract, sub D, lot 8, blk 801 and imps 5 66

10021 John and Della Alves—In Watts tract, sub A, lot 10, blk 801. .... 1 71

10021 John and Della Alves—In Watts Tract, sub B, lot 10, blk 801.... 1 71

BLOCK 803.

10056 Henry Paul—In Watts Tract, subs A, B, lot 5, block 803 and imps.... 95

BLOCK B-1998.

10111 A S McDonald—In Potter Tract, n 23 ft of lot 7, s 2 ft of lot 8, blk B-1998. .... 14 19

BLOCK 1999.

10184 J Greenhood—Pce of ld beg at a point on the s l of Frederick st 143 ft w fm Telegraph ave, th w 40 ft by 100 ft s, por blk 1999 and imps.... 1 93

BLOCK 2000.

10191 W H Creed, Estate of—Pce of land beg at a point on the s l of Hobart st about 242 4-12 ft e fm Grove st, th e 80 ft by 168 50-100 ft s, por blk 2000 and imps.... 66 97

10191 W H Creed, Estate of—Pers prop 10 60

10201 C S Holmes—Pce of ld beg at a point on the n l of Delger st 212 ft w fm Telegraph ave, th w 33 ft by 100 ft n, por blk 2000 and imps 42 77

10287 Jacob Greenhood—Pce of ld beg at a point on the n l of William st, 366 ft w fm Telegraph ave, th w 29 ft by 80 6-12 ft n, por blk 2003 and imps; also pce of ld beg at a point on the n l of William st, 395 ft w fm Telegraph av, th w 54 8½-12 ft by 80 9½-12 ft n, por blk 2003 and imps.... 6 60

BLOCK 2008.

10342 W M Gifford—In Jones Tract pce of ld beg at a point on the n l of Hobart st, [illegible] ft w fm Telegraph ave, th w 70 by 100 ft n, por lots 23, 26, blk

lot 8, blk 2005 and imps....

BLOCK 2006.

10485 Wells, Fargo & Co—In Simpson Tract, w 40 ft of lot 22, blk 2006 and imps....

10522 Lillian M Chapman—In Simpson Tract, s 25 ft of lot 24 and w 16 ft of lot 25, blk 2006 ....

10523 Lillian M Chapman—Pers prop.

10529 Amy S Beck—In Tuttle Tract, Tract, w 40 7-12 ft of lot 22, e 18 ft of lot 23, blk 2006, imps and pers prop ....

10530 B Wood—Mortgagee's interest in Tuttle Tract, w 32 ft of lot 30, blk 2006 ....

10538 Ross Morgan—In Tuttle Tract, w 25 ft of lot 36, blk 2006 and imps....

10540 Julia and Paul [illegible]—In Tuttle Tract, w ½ of lot 44, blk 2006 and imps....

BLOCK Q-2009.

10565 Flora A Parker—In Kelsey Tract, w 25 ft of lot 7, blk Q-2009....

10566 Flora A Parker—In Kelsey Tract, e 25 ft of lot 7, blk Q-2009 and imps ....

10568 Flora A Parker—Pers prop....

BLOCK M-2012.

10747 Mary E Pelton—In Kelsey Tract, e 25 ft of s 80 ft of lot 28, blk M-2012 and imps....

BLOCK K-2017, 2018.

10816 D L Hadly—Mortgagee's interest in Kelsey Tract pce of ld beg at a point on the n l of sycamore st, 638 ft w fm Telegraph ave, th w 54 ft by 126 1-3 ft deep n, por blk K-2017, 2018.

10821 J T E and G P Smyth—In Kelsey Tract, pce of ld beg at a point on the n l of Sycamore st, 335 ft w fm Telegraph ave, th w 60 ft by 126 1-3 ft deep n, portion blk K-2017, 2018, imps and pers prop....

BLOCK 2017, 2018.

10847 Mary C Blake—In Alden Tract, w 44 ft of lot 30, blk 2017, 2018 and imps ....

10849 Emily E Yoell, trustee—In Alden Tract, e 10 ft of lot 26 and w 17 ft of lot 27, blk 2017, 2018 and imps....

10849 Emily E Yoell, trustee—Pers prop....

10862 Emily F Dunn—In Alden Tract, e 8 ft of w ½ of lot 27, blk 2017 2018 ....

10864 W L Prather—In Knox Park, lot 18 and e 10 ft of lot 19, blk 2017, 2018 ....

10872 T H Ward—In Knox Park, w 30 ft of lot 19, and e 10 ft of lot 20, blk 2017, 2018, imps and pers prop....

10880 Mollie Hogeboom ½, Elizabeth Weaver ½—In Knox Park, w 30 ft of lot 20 and e 10 ft of lot 21, blk 2017, 2018 and imps....

10880 Mollie Hogeboom ½, Elizabeth Weaver ½—Pers prop....

BLOCK 2019.

10882 Mary E Fitch—In Alden Tract, an undivided ½ interest in pce of ld beg at the ne cor of Grove and Albion sts, th n on Grove st, 90 11-12 ft e, 90 3½-12 ft s, about 90 11-12 ft to n l of Albion st, th w on same 90 11½-12 ft to beg, por blk 2019....

10885 Mary E Camron—In Alden Tract, an undivided ½ interest in pce of ld beg at the ne cor of Grove and Albion sts th n on Grove st 90 11-12 ft, e 90 3½-12 ft, s about 90 11-12 ft to n l of Albion st, th w on same 90 11½-12 ft to beg, por blk 2019 ....

10917 Christine Gilmore—In Caledonia Homestead, w 12½ ft of lot 16 and e 17½ ft of lot 17, blk 2019 and imps....

10918 I Cohen—In Caledonia Homestead, pce of ld beg at a point on the s l of Caledonia ave, 366 21-100 ft w fm Telegraph ave, th w 30¼ ft by 140 ft deep s, por blk 2019, imps and pers prop....

BLOCK 2021.

11034 John R and Barbara Swafford—In Whitcher Tract, lots 7, 8, blk 2023 and imps....

BLOCK H-2024.

11040 Mary A Gawley—In Whitcher Tract, lots 3, 4, blk H-2024....

11046 John P Cahill—In Whitcher Tract, lot 6, blk H-2024 and imps....

BLOCK H-2025.

11100 Lucretia G Mendenhall—In Whitcher Tract, lot 16, blk H-2025 ....

11111 J N Bransel—In Whitcher Tract, lot 29, blk H-2025 and imps....

BLOCK H-2026.

11124 Sarah Garity—In Brockhurst Tract (original sub)—Pce of ld beg at a point on the e l of San Pablo ave, 77 7-12 ft s fm Alden st or 29th st, th n 25 ft, e 75 ft, s 29 7-12 ft, w to San Pablo ave and pt of beg, por blk A-2026 and imps....

BLOCK 2029.

11141 Vincuezo Bello—In Caledonia Homestead, pce of ld beg at the ne cor of Grove and Caledonia ave, th e 120 22-100 ft by 143.21 ft n, por blk 2029....

BLOCK C-2030.

11200 A W Pulsiver—In Brockhurst Tract (Henry's sub), lots 15, 16, blk C-2030, imps and pers prop....

BLOCK B-2031.

11297 M Handley—In Brockhurst Tract, e ½ of lot 4 and w ½ of lot 7, blk B-2031....

11315 E A Jones—In Brockhurst Tract, pce of ld beg at a point on the e l of San Pablo ave, 185 10-12 ft n fm 29th st, th n 40 10, e 146 8-12 ft, s 45 ft and w 135 3-12 ft to beg, por lot 22, blk B-2031....

BLOCK 2033.

11380 L D Manning—In Rowland Tract, lot 22, blk 2033 and imps....

11380 L D Manning—Pers prop....

11394 G L Mendenhall—In Rowland, Whitcher and Brockhurst Tract, Henry's sub, lot 2, blk 2033 and imps....

BLOCK 2037.

11445 W J and Elizabeth Kitto—In Rowland Tract, lot 27, blk 2037....

BLOCK 2040.

[illegible] J R R and A C [illegible]—In Rowland Tract, lots 1, 2, blk 2040 and imps....

[illegible] Charles A O'Brien—In Rowland Tract, lot 5, blk 2040....

BLOCK 2041.

[illegible] A W Pulcifer—In Rowland Tract, w ½ lot 7, blk 2041 and imps....

BLOCK 2042.

[illegible] Jennie G Nichols—In map of the Collins Tract, pce of ld beg at a point on the s l of 32d st, [illegible] ft e fm Grove st, th s 25 ft by 120 ft [illegible], blk 2042, imps and pers prop....

[illegible] H E Hayes—Mortgagee's interest in map of the Collins Tract, e 25 ft of lot 5, blk [illegible]

[illegible] Chas D Pierce—In map of the Collins Tract, lots 26, 28, blk 2042 and imps....

[illegible]

Nellie T Swift—In Central Land Company's Tract, lot 6, blk E-2049, imps and pers prop... 2 34

BLOCK 2050.

M E Chestnut—In map B, por est of A C Brown, pce of ld at a point on the s l of Walton st, 861 ft w fm Telegraph ave, th w 40 ft by 120 3-12 ft s por lot 11, blk 2050 and imps... 65

E W Morgan—In map of por of est of A C Brown pce of ld beg at a point on the n l of Brown or 34th st 249 ft fm Telegraph ave, th w 32 ft by 120-3 n, por blk 2050, imps and pers prop... 1 72

BLOCK 2053.

Wallace A Briggs and Frank B Sutliff—In Cotter Tract, lot 3, blk 2053 and imps ... 10 12

Wallace A Briggs and Frank B Sutliff—In Cotter Tract, pce of ld beg at a point on the e l of San Pablo ave, 126 8-12 ft n fm Brown st, th n 26 1-3 ft, e 182½ ft, s 31 5½-12 ft, w 164¼ ft, to beg, por lot 4, blk 2053 and imps ... 7 85

BLOCK 2054

G W McKeand, executor—Mortgagee's interest in Mitchell Tract, n 106 3-12 ft of lot 28 and n 106 3-12 ft of lot 29, blk 2054 ... 6 23

BLOCK 2134

Clara N English—In Alice Park, n 50 ft of lot 7, blk 2134 ... 11 83

S Monaghan—Mortgagee's interest in Alice Park, lot 14, blk 2134 ... 31 01

Mary B Wadsworth—In Alice Park, lot 15, blk 2134, and imps ... 57 58

BLOCK 2135.

12067 William A Chittenden—Pce of ld beg at a pt on the e l of Webster st, 237 ft s fm Durant st, th s 55 ft by 150 ft e, por blk 2135 and imps ... 5 34

12077 F F Weston—Pce of ld beg at a point on the e l of Webster st, 706 ft n fm 14th st, th n 50 ft by 150 ft e, por blk 2135... 32 02

BLOCK 2138.

Martha A Simpson—Pce of ld beg at the sw cor of Broadway and Berme sts, th s 26 ft by w 72 3½-12 ft, th n 26 11-12 ft, th e 79 3½-12 ft to beg, por blk 2138, imps and pers prop. ... 5 38

BLOCK G-2152

E A Bushell—In Fountain Place—E 50 ft of lot 1, blk G-2152 and imps ... 1 58

BLOCK 2157.

L S Burchard—Pce of ld beg at a point on the n l of Durant st, 110 ft e fm Webster st, th e 40 ft by 100 ft n, por blk 2157 and imps ... 16 55

BLOCK 10-2165

12442 E A Sherman—Mortgagee's interest in Pacific Hd, n 50 ft of lot 6, blk 10-2165... 22 31

BLOCK 13-2171.

12473 Abbie M Warren—In Pacific Hd, pce of ld beg at nw cor of Webster and Locust sts, th n along w l Webster st, 57 ft by 110 ft w, por blk 13-2174 and imps ... 26 28

12473 Abbie M Warren—Pers prop.. 2 34

BLOCK 11-2176

12517 Central Bank—In Pacific Hd, pce of ld beg at a point on the n l of 23d st, 88-30 ft e fm Telegraph ave, th e 21 70 ft by 87 ft n, por blk 11-2176 and imps... 9 66

BLOCK B-2179.

M T Holcomb—Mortgagee's interest in sub of Webster, 24th and Valdez st property, lot 23, blk B-2179 ... 3 95

BLOCK 2184.

Bridget Stokes—In Lincoln Homestead, lot 12, blk 2184 imps ... 11 36

J D Deming, estate of—In Lincoln Homestead, lot 41, blk 2184 ... 9 66

J D Deming estate of—In Lincoln Hd, lot 42, blk 6184 ... 9 66

BLOCK 2186

Bernard Tierney—In Oakland Homestead, pce of ld beg at a point on the s l of Prospect Place 180 11-100 ft e fm Broadway st th e 22 ft s 275 ft w 72 ft n 168 ft, e 50 ft, n 107 ft to beg, por lot 41, blk 2186 and imps ... 4 24

12704 The American Real Estate Investment Union—In American Inv Union Tract No 1, lots 1 to 5 incl 9 to 23 and 29 to 38 incl, 41 to 50 incl, s 15 ft of lot 51, lots 53, 56 s 10 ft of lot 54, s 15 ft of lot 57 in blk 2186 and imps ... 34 06

Emma J Middleton—In American Inv Union Tract No 1, lot 39, blk 2186 and imps... 1 50

BLOCK 2189

M and Susan McDonald—Pce of ld beg at a point on the n l of Merrimac place, 321 ft e fm Telegraph av, th e 54 ft by 145 ft n, por blk 2189 and imps ... 70

BLOCK 2190.

Cordelia C Allen—In Oakland Homestead, triangular pce land bd n by lot 31, Oakland Hd block 2190, e by Broadway and w by Webster st, por blk 2190 and imps ... 24 35

BLOCK 2192.

Ernest H Guldner—Pce of ld beg at a point on the s l of Orchard ave, 257 8 ft e fm Broadway st, th e 36 ft by 125 ft s, por blk 2192 and imps... 5 59

Charles P Funda—Pce of ld beg at the nw cor of land of N Hubell, said pt being 194.67 ft n fm Prospect place, th n 5 ft, e 92.68 ft, n 63 29 ft, ne 43 ft, n 53 55 ft, sw about 75 ft, e 50.44 ft, sw 57 63 ft, w 188.84 ft to beg, por blk 2192. 61

E H Guldner—Mortgagee's interest pce of ld beg at a pt on the s l of Orchard ave, 249:3 ft e fm Broadway st th s 199 91 ft, e 76 ft, n 49 8 ft, w 32 ft, n 25 ft, w 36 ft, n 125 ft, w 8 ft to beg, por blk 2192 ... 4 23

Charles P Funda—Pce of ld beg at a point on the n l of Prospect place, 309 ft fm Broadway st, th e 45 ft by 190 8-12 ft n, por blk 2192 and impts... 1 55

BLOCK 2203.

Margaret E Purcell—In Beuna Vista Homestead, lots 62, 63, blk 2203 and imps ... 1 83

BLOCK 2204.

T F W Kleeman—In Buena Vista Homestead, s 40 ft of lot 9, blk 2204 ... 2 06

T F M Kleeman—In Beuna Vista Homestead, lot 10, blk 2204 and imps ... 14 41

Mrs. L Weinmann—In Buena Vista Homestead, lot 14, blk 2204 ... 3 71

T F W Kleeman—In Buena Vista Homestead, lot 42, blk 2204 ... 6 25

T F W Kleeman—In Buena Vista Homestead, s 40 ft, lot 66, blk 2204 and imps ... 3 96

BLOCK 2205.

Sophia M Bolles—In Pacific Seminary Tract, pce of ld beg at the sw cor of Ellen [illegible] pers prop... 1 73

BLOCK 2207.

12936 J Belden—In Pacific Theological Seminary Tract, lot 71, blk 2207 ... 5 08

12945 H L Campbell—In Pacific Theological Seminary Tract, lot 88, blk 2207, imps and pers prop. ... 2 95

12956 Mrs Clara L Litchfield—In Pacific Theological Seminary Tract, lot 96, blk 2207 ... 6 81

BLOCK 2209.

12971 J H Collier—In Pacific Theological Seminary Tract, por in city lot 9, blk 2209 and imps.. 1 53

12971 J H Collier—Pers prop... 1 72

12972 A Montgomery—Mortgagee's interest in Pacific Theological Seminary Tract, por in city lot 9, blk 2209 and imps... 21 23

12986 Daniel Stuart—In Pacific Theological Seminary Tract, por in city lots 20, 21, blk 2209... 79

BLOCK 2211.

13029 E A Brown—In Hitchcock property, por s of n l of city, lots 15, 17, blk 2211 and imps .. 82

BLOCK 2254.

13038 W J Mathews—In Boulevard Terrace, e 50 ft of lot 28, blk 2254. ... 5 96

BLOCK 2256.

13055 W Materson—In Valdez Tract, lot 18, blk 2256... 7 19

BLOCK 2257.

13058 Victor A Valdez et al—In Valdez Tract, lots 3, 5, 6 and e 30 ft of lot 17, blk 2257 ... 34 11

13063 Victor A Valdez et al—In Valdez Tract, lots 10, 11, blk 2257. 23 41

13067 Victor Valdez et al—In Valdez Tract, lot 16, blk 2257. .. 11 96

BLOCK 2258.

13069 Victor A Valdez et al—¾ interest in Valdez Tract, pce of ld beg at a point on ne cor of Locust and Waverly sts, th e 75 ft, more or less, to marsh and th n along marsh land to Waverly st, th s 180 ft, more or less, to beg, por block 2258, also marsh land adjoining above described land on the n, por blk 2258.. 4 20

BLOCK 14.

13085 Jacob Greenhood—In map of part of plot 6 (prop of J S Emery), lots 8, 9, 10, blk 14. 10 80

BLOCK 27.

13087 Catherine Kinsman—In map of part of plot 6 (prop of J S Emery), lot 12, blk 27 and imps... 2 66

BLOCK 14.

13095 Fannie Bonzey—In map of part of plot 6, (prop of J S Emery), all that por of blk 14 lying s of the Charter line of the city of Oakland, por blk 14, (except lots 8, 9, 10, assessed to J Greenhood). 31 44

13106 Charles Goodall—Mortgagee's interest in tract of tide and marsh ld, beg at a pt where the center line of Market st, if extended s, would intersect the s l of depot grounds of the Central Pacific Railroad Co, th s on center l of Market st, if extended 60 83-100 ft, to the n l of 300 ft strip (compromise) of Oakland Water Front Co, th w on said 300 ft strip to the e line of Myrtle st (if produced s) s to the Peralta grant line, th sw along said l 200 ft more or less, th n parallel with Myrtle st (if produced s) to n line of said 300 ft strip, th sw on n line of said 300 ft strip to center line of tide slough, th up center of said slough as follows. n 31 deg, e 35 ft, n 15 deg, e 90 ft, n 3¼ deg, e 30 ft, n 5¾ deg, w 90 ft, n 27¾ deg, w 90 ft, n 38¾ deg, w 90 ft, n 49 deg, w 65 ft, th leaving said slough n 15 deg 58 min, e 40 ft to s line 1st st, th s 70 deg 2 min e on s line 1st 548 50-100 ft to nw cor of depot grounds of C P R R Co, th s 15 deg 58 min w on w line of said depot grounds, 27 ft, th s 63 deg 45 min, e 294 73-100 ft to beg and imps ... 223 [illegible]

13141 East Oakland Street Railroad Co (a corporation)—A line of electric railroad, beg at intersection of 8th and Broadway sts, th e along 8th st and st bridge to E 9th st, th n E 9th st to 5th ave, th n ong 5th ave to E 18th st, th along E 18th st to 8th ave (double tract) including roadway, roadbed, rails, wire, and poles, 1 75-100 miles... 38 87

13141 East Oakland Railroad Company (a corporation)—A line of electric railroad, beg at intersection of E 18th st and 8th ave, th e along E 18th st to Commerce st, th n along Commerce st to E 21st st, th e along E 21st st to 23d ave (single track) including roadway, roadbed, rails, wires and poles, 1 53-100 miles ... 16 86

13142 East Oakland Street Railroad Co (a corporation)—A line of electric railroad, beg at the intersection of 5th ave and E 18th st, th w along E 18th st to 4th ave, th n along 4th ave to Indian Gulch (single track) including roadway, roadbed, wire and poles, 1 37-100 miles; also a line of electric railroad, beg at intersection of E 18th st and 8th ave, th n along 8th ave to E 24th st, th e along E 24th st to 11th ave (single track, including roadway, roadbed, rails, wire and poles, 83-100 miles; also a line of electric railroad running fm 8th and Harrison sts, n along Harrison st to 12th st, th w along 12th st to Broadway, double track fm 8th st to 12th st and single track fm Harrison st to Broadway, including roadway, roadbed, rails, wire and poles, 22-100 miles; also franchise Oakland Street Railroad Co in Oakland city... 203 89

13156-d—Office of the State Board of Equalization, Sacramento, August 20, 1896. To the Auditor of Alameda county: Sir—The State Board of Equalization on the 3d day of August, 1896, assessed for the year 1896 the California and Nevada Railroad Co for its franchise, roadway, roadbeds, rails and rolling stock in the State of California in the aggregate sum of $92,000.

The entire length of main track of railway of said company in the said State is 23 miles.

The length of the main track of said railway in Alameda county is 5 50-100 miles. The description of the whole of the main track of the railway of the said California and Nevada Railroad Co and the right of way for the same in the county of Alameda, is as follows: Beginning at a point on the bay of San Francisco in section 31, twp 1, s R 4 west, Mt D, B and and M. Thence running east through Emeryville to a point near the junction of Peralta st and San Pablo av. th nly through Oakland tp to Cerrito creek, a distance of 5 50-100 miles in Alameda county.

The assessed value per mile of said roadway, as fixed by [illegible] way, roadbed, rails and rolling stock of such railway of the said company within this State is $4000.

The apportionment of the assessment of the said franchise, roadway, roadbed, rails and rolling stock by this board for and to Alameda county is $22,000.

L. C. MOREHOUSE, Chairman State Board of Equalization.

C. M. Coglan, clerk.

... 81 35

BLOCK 5.

13200 Mary L Peterson—In Clinton, in map of re-subdivision of blks 4 and 5, nw 25 ft of lot 11, blk 5 and lot 12, blk 5 and imps ... 1 27

13202 E L Ramsome—In Clinton, re-sub-division of blks 4 and 5, lot 13, blk 5 ... 1 85

BLOCK 6.

13220 G W Haight—In Clinton, fractional nw ½ of blk 6... 2 50

BLOCK 7.

13230 Annie Luella Bilger—In Clinton, lot on nw l of 4th ave, 132 ft sw fm E 10th st, th sw 32 13-100 ft by 100 ft deep nw, por blk 7, and imps... 7 58

13231 Pauline Bilger—In Clinton lot on nw l of 4th ave 36 57-100 ft sw fm E 10th st, th sw 64 ft nw 100 ft, ne 100 ft, se 23 25-100 ft, sw 36 57-100 ft, se 76 75-100 ft to beg, por blk 7, and imps.. 8 97

13233 Mary A Bilger—In Clinton, lot on w cor of 4th ave and E 10th st, 36 57-100 ft on 4th ave by 76 75-100 ft deep on E 10th st, por blk 7, and imps ... 4 45

13237 Elise Ione Bilger—In Clinton, lot on nw l of 4th ave 100 ft sw fm E 10th st, sw 32 13-100 ft by 100 ft nw, por blk 7, and imps ... 7 59

BLOCK 11.

13294 T W Badger—Mortgagee's interest in Clinton, in Badger's sub of blk 11, lot 28, blk 11... 1 37

BLOCK 16.

13324 Lizzie and Nellie Hughes—In Clinton, nw 5 ft of lot 18 and all of lot 20, blk 16... 6 28

13326 Sarah Ann Hughes—In Clinton lot 19, blk 16, and imps... 7 40

BLOCK 17.

13336 J S Foster—Mortgagee's interest in Clinton, ne 50 ft, sw 100 ft of lots 1 to 4 incl, blk 17, and imps ... 2 30

BLOCK 18.

13355 V H Metcalf—In Clinton, lots 4, 5, 6, and nw 10 ft of lot 7, blk 18, and imps... 16 41

13384 Mary E Wright—In Clinton, ne 10 ft of lots 7 to 12, blk 20, and imps ... 7 93

BLOCK 20.

13395 Michael Y Steward—In Clinton ne 114 ft of lots 19 to 24, blk 20... 6 67

BLOCK 28.

13431 J N Knowles, trustee—In Clinton, entire blk 28 and imps.. 77 50

BLOCK 29.

13432 Sarah E Northrup—In Clinton, sw 25 ft of lots 1 to 4 incl, blk 29 and imps ... 14 24

13432 Sarah E Northrup—pp... 2 95

13437 Francis Gast—In Clinton, lots 7 and 8, blk 29 ... 10 80

13438 Christina M Powell—In Clinton, sw 50 ft of lots 9, 10, 11 12, blk 29, and imps ... 2 38

13440 E D Wheeler—Mortgagee's interest in Clinton, sw 50 ft of lots 9, 10, 11, 12, blk 29, and imps ... 3 28

BLOCK 34.

13491 Susan A Halliday—In Clinton lots 19, 20 and nw 10 ft of lot 18, blk 34 and imps... 26 71

13492 William G Henshaw, trustee—In Clinton, ne 100 ft of lots 21 to 24, blk incl blk 34 and imps 30 45

BLOCK 37.

13531 Ann Winlock—In Clinton, se 20 ft of lot 7 and nw 5 ft of lot 8, blk 37 and imps... 6 93

13531 Ann Winlock—In Clinton, pce of ld beg at a pt on nw l of 12th ave, 51 ft ne fm E 11th st, th ne on 12th ave 44 ft by 120 ft deep nw, por blk 37 and imps ... 11 40

BLOCK 39.

13564 P H McGrew, Estate of—In Clinton ne 50 ft of sw 100 ft of lots 1 to 4 incl, blk 39 and imps. ... 12 80

13567 Francis J Woodward—In Clinton, pce of ld beg at a pt 25 ft n fm n l of E 11th st and 175 ft, se fm s l of 13th ave, th ne on a curve to the left(with a radius of 56 20-100 ft) 69 20-100 ft th n to a pt 150 ft n fm E 11th st, th w 37 50-100 ft, s 125 ft to beg, por blk 39 and imps 9 18

13576 Francis J Woodward—In Clinton, pce of ld beg at a pt 165 ft se fm 13th ave and 100 ft sw fm the se l of E 12th st, th sw 50 ft by 50 ft se, por blk 39 ... 1 64

BLOCK 41.

13601 William Wilson—In Clinton, sw 100 ft of lot 7, blk 41... 5 15

BLOCK 43.

13644 Allen Heald—In Clinton, sw 40 ft of lots 22, 23, 24, blk 43 and imps ... 2 77

BLOCK 50.

13697 A W Combs—In Clinton, pce of ld beg at a pt on se l 2d ave, 140 ft ne fm E 12th st, th ne on 2d ave, 60 ft by 120 ft deep, se por blk 50, imps and pp... 2 34

BLOCK 58.

13748 George C McMullen—In Clinton, lots 1 to 4, blk 58 and imps ... 8 88

BLOCK 62.

13800 H H Lawrence—In Clinton, lot 5 and 6, blk 62 and imps... 7 05

BLOCK 65.

13837 Mutual Endowment Association—Mortgagee's interest in Clinton, pce of ld beg at a pt on se l of 13th ave, 75 ft ne fm 15th st, th ne on 13th ave 50 ft by 75 ft deep se, por blk 65 and imps ... 27 72

13839 First African Methodist Episcopal Church of Oakland—In Clinton, lot 4, blk 65 and imps 2 64

13847 P H McGraw—In Clinton, lot 19 and se 20 ft of lot 20, blk 65 and imps... 5 19

BLOCK 66.

13858 Nellie E Reed—In Clinton sw 50 ft of lots 13 to 18 incl, blk 66 and imps... 15 20

BLOCK 68.

13899 Harriet A Parsons—In Clinton, lots 19 and 20, blk 68 and imps 9 48

BLOCK 71.

13936 George H Wethern—In Clinton ne 50 ft of lots 1 to 6, blk 71 and imps ... 15 48

BLOCK 72.

13938 Minerva Webb—In Clinton, sw 100 ft of lots 3 and 4, blk 72, imps and pp ... 3 56

BLOCK 73.

13960 Alice I Cowen (a minor)—In Clinton, sw 50 ft of lots 13 to 18 incl, blk 73 and imps... 58 73

BLOCK 81.

13966 Charles S Gibbons—In Clinton, se 12½ ft of sw 119 ft of lot 5 and se 100 ft of lot 6, blk 81... 9 05

13969 Elliott Ryder—In Clinton, se 12 [illegible] 120 ft of lots 17 and 18, blk 81, imps and pp... 4 17

BLOCK 86.

14079 William Brown—In Clinton, lots 19, 20 and 21, blk 86 and imps ... 6 10

BLOCK 87.

14102 Mary A Donaughy, et al—In Clinton lots 13 to 18 incl, blk 87 and imps... 44 45

BLOCK 89.

14149 Benjamin F Le Warne—In Clinton, se 100 ft of lots 3 and 4, blk 89 and imps ... 6 38

BLOCK 90.

14175 Mary Deike—In Clinton, pce of ld beg at a pt on ne l of 16th st 225 ft se fm 13th ave, th se on E 16th st 30 ft by 100 ft deep, ne por blk 90 and imps. 4 80

14175 Mary Deike—pp... 4 17

BLOCK 91.

14189 Annie M Carey—In Clinton, pce of ld se l of 13th ave, 150 ft ne fm E 17th st, th ne on 13th ave, 25 ft by 100 ft deep, se, por blk 91; also lots 1 to 4, blk 91 and imps ... 5 80

14191 James T and Ellen Carey—In, Clinton, pce of ld ne l of E 17th st, 100 ft se fm 13th ave, th ne 175 ft, se 40 ft, sw 25 ft, se 10 ft, sw 150 ft, nw 50 ft to beg, por blk 91; also lots 7 to 10 and factional lot 11, blk 91.. 9 06

BLOCK 104.

14351 J Makepeace—In Clinton, lots 1 to 6, blk 104... 4 50

BLOCK 112.

14455 E C Sessions—In Clinton, pce of ld sw l E 19th st, 234 ft se fm 13th ave, th sw 150 ft, th se to boundary bet towns of Clinton and San Antonio, th ne along same line to sw line E 19th st, th nw thereon to beg, por of blk 112, except therefrom ld assessed to the Highland Park and Fruitcale Railroad Co... 2 80

BLOCK 113.

14468 F J Woodward—In Clinton, pce ld ne l E 19th st, 166 ft se 13th ave, th se 68 ft by 75 ft ne por blk 113 and imps... 13 55

BLOCK 122.

14537 Constance S Main—In Clinton, lots 1 and 2, blk 122, imps and pp ... 2 04

BLOCK 128.

14643 C H Smith—In Clinton, pce of ld se l 15th ave, 25 ft sw fm E 21st st, th sw 35 ft by 100 se por blk 128 and imps... 1 60

14649 East Oakland Street Railway Co—In Clinton, pce of ld ne l E 20th st, 110 ft se fm 13th ave, th se 124 ft by 150 ft ne, por blk 128 and imps... 17 89

14650 California Safe Deposit and Trust Co—In Clinton, pce of ld sw l E 21st st, 110 ft se fm 13th ave, th se 124 ft by 150 ft sw, por blk 128... 4 51

14651 East Oakland Street Railroad Co—In Clinton, pce of ld beg at e cor 14th ave and E 20th st, th ne 50 ft by 100 ft se, por blk 128 and imps... 4 51

14652 Francis J Woodward—In Clinton, pce of ld se l 14th ave, 115 ft ne fm E 20th st, th se 100 ft, sw 115 ft to ne l E 20th st, th se to creek dividing San Antonio fm Clinton, th ne along said creek to sw l of E 21st st, th nw along E 21st st to se l of 14th ave, sw along 14th ave 135 ft to beg, por blk 128 ... 1 67

14653 E Woodward—Mortgagee's interest in Clinton, pce of ld se l 14th ave 115 ft ne fm E 20th st, th se 100 ft, sw 115 to ne l of E 20th st, th se to creek dividing San Antonio fm Clinton, th ne along said creek to sw l of E 21st st, th nw along E 21st st to se l of 14th ave, sw along 14th ave 185 ft to beg, por of blk 128.... 2 54

BLOCK 129.

14662 H C McCune-In Clinton, all that portion blk 129 lying se of a line running parallel with and 110 ft se of 13th ave, por blk 129, except therefrom ld assessed to Highland Park and Fruitvale Railroad Co.. 18 84

BLOCK A-131.

14681 Carrie W Badgley—In Clinton map of Brennan estate property, pce of ld beg at s cor E 22d st and 9th ave, se 100 ft sw 55 ft, se 25 ft, sw 45 ft, nw 125 ft, ne 100 ft to beg, por lots 5 and 6, blk A-131 ... 1 27

14683 Minerva Webb—In Clinton, pce of ld sw l E 22d st 100 ft se fm 9th ave, th se 50 ft, sw 100 ft, nw 25 ft, ne 45 ft, nw 25 ft, ne 55 ft to beg, por lots 5 and 6, blk A-131... 77

14686 Frank D Mitchell—In Clinton, map of Brennan estate property, lot 3, blk A-131 imps and pp ... 4 17

BLOCK 132.

14732 Thomas Wallace—In Clinton, pce of ld sw l E 22d st, 125 ft st, 25 ft by 200 ft sw, por blk st, 25 ft by 200 ft sw, por blk 132... 3 95

14739 Ann Winlock—In Clinton, pce of ld beg at e cor of 8th ave and E 21st st, th ne on 8th ave 50 ft, se 100 ft, ne 50 ft, se 25 ft, sw 100 ft, nw 125 ft to beg, por blk 132... 1 16

BLOCK 135.

14758 D G Gruettner—In Clinton, entire blk 135... 2 70

BLOCK 137.

14795 L C Maher—In Clinton, pce ld ne l E 22d st, 100 ft se fm 8th ave, th se 49 6½-12 ft by 150 ft ne, por blk 137... 3 18

14796 Charles A Jacoby—In Clinton, pce of ld se l of 8th ave, 125 ft sw fm E 23d st, th sw 25 ft by se 100 ft, por blk 137, imps and pp ... 3 64

14870 C H Sunderland—In Clinton, pce ld nw l 14th ave 156 18-100 ft sw fm E 24th st, th sw 38 78-100 ft, nw 156 23-100 ft, ne 37 ft, se 167 84-100 ft, por blk 141; also blk 141, pce of ld nw l 14th ave, 194 96-100 ft sw fm E 24th st; th sw 38 78-100 ft, nw 144 61-100 ft, ne 37 ft, se 156 23-100 ft, por blk 141... 1 96

BLOCK 143.

14918 David S Richardson—In Clinton, pce of ld beg at pt on w cor 11th ave and E 24th st, th sw on 11th ave 50 ft by 100 ft nw, por blk 143, imps and pp 2 85

BLOCK 144.

14934 Mary E Ponton—In Clinton, pce ld n cor 9th ave and E 23d st, th nw 100 ft by 150 ft ne, por blk 144, imps and pp... 1 73

BLOCK 151.

15004 Nellie Wise—In Clinton, pce of ld sw l of E 25th st, 170 46-100 ft nw fm 14th ave, th nw 35 ft by 120 ft sw, por blk 151, imps and pp ... 3 57

BLOCK BB-152.

15014 C R Look—Mortgagee's interest in Clinton; pce of ld s cor 12th ave and E 14th st, th sw on 12th ave 100 ft, se 75 ft, ne 120 ft to E 14th st, th w to beg, por blk BB-152 ... 5 67

SAN ANTONIO.

BLOCK 2.

15069 Moses I Frank—In San Antonio, undivided ½ interest in fractional blk lying south of lots 1 to 12, blk 2... 4 51

BLOCK 3.

15078 Moses I Frank—Undivided ½ int in fractional blk 3, lying s of lots 1 to 12, blk 3... 3 95

15080 J S Kimball and Co et al—In San Antonio, pier at foot of 17th ave sw of R R ave, por blk 3... 11 94

15080 J S Kimball & Co et al—pp... 68 96

BLOCK 4.

15083 Moses I Frank et al—In San Antonio, undivided ½ interest in fractional block 4 lying s of lots 1 to 12, blk 4... 2 81

BLOCK 7.

15100 Savings and Loan Soc—In San Antonio, lot 4, blk 7... 3 11

15100 Savings and Loan Soc—In San Antonio, lot 5, blk 7... 3 10

15101 Moses I Frank—In San Antonio, lot 6, blk 7... 3 95

BLOCK 9.

15115 Daniel O'Keefe—In San Antonio, lot 19 and se ½ of lot 20, blk 9... 1 51

15116 P C Schley—Mortgagee's interest in San Antonio, lot 19 and se ½ of lot 20, blk 9... 4 77

BLOCK 10.

15125 Nellie E Reed—In San Antonio, lot 21, blk 10... 2 64

15125 Nellie E Reed—In San Antonio, lot 22, blk 10... 2 64

BLOCK 11.

15137 Louis Heino—In San Antonio, lot 19, blk 11, imps and pers prop ... 2 36

BLOCK 12.

15143 Mrs M A Cummings—In San Antonio, lot 7, blk 12, and imps ... 10 81

15143 Mrs M A Cummings—Pers prop 1 72

BLOCK 14.

15160 Moses I Frank et al—In San Antonio, lot 1, blk 14 ... 5 66

15160 Moses I Frank et al—In San Antonio, lot 2, blk 14... 5 65

15160 Moses I Frank et al—In San Antonio, lot 3, blk 14... 5 66

BLOCK 16.

15194 Moses I Frank et al—In San Antonio, lot 5, blk 16... 2 79

15191 Moses I Frank et al—In San Antonio, lot 16, blk 16... 2 21

15193 Moses I Frank et al—In San Antonio, lot 18, blk 16... 1 94

BLOCK 18.

15218 Moses I Frank et al—In San Antonio, lot 15, blk 18... 4 51

BLOCK 19.

15232 Aquilla Rankin—In San Antonio, lots 21 to 24, blk 19, and imps ... 1 87

BLOCK 21.

15252 Moses I Frank et al—In San Antonio, lots 4, 5, 6, blk 21... 2 50

BLOCK 24.

15314 M E and V G Finch—In San Antonio, lot 10, blk 24... 1 46

BLOCK 25.

15332 Moses I Frank—In San Antonio, lot 1, blk 25... 5 08

15332 Moses I Frank—In San Antonio, lot 2, blk 25... 5 09

15332 Moses I Frank—In San Antonio, lot 3, blk 25... 5 08

15332 Moses I Frank—In San Antonio, lot 4, blk 25... 5 09

15332 Moses I Frank—In San Antonio. lot 5, blk 25... 5 08

15332 Moses I Frank—In San Antonio, lot 6, blk 25... 5 08

BLOCK 26.

15341 James Breck—In San Antonio, lots 7 and 8, blk 26... 3 11

15352 M S Milwain—Mortgagee's interest in San Antonio, ne 35 ft of lots 21 to 24, blk 26... 5 95

15358 Frank W Silcox—In San Antonio, sw 30 ft lots 21 to 24, blk 26, imps and pers prop... 2 24

BLOCK 29.

15402 F A Allardt—In San Antonio, lot 15, blk 29, and imps... 7 37

15402 F A Allardt—In San Antonio, lot 16, blk 29, and imps... 7 37

15406 Maria O'Brien—In San Antonio, sw 70 ft lots 22 to 24, blk 29... 8 71

BLOCK 31.

15418 M Schramm—In San Antonio, fractional lot 14, blk 31... 54

BLOCK 32.

15421 James A Hardin—In San Antonio, pce of ld nw l 15th ave 112 ft ne fm E 16th st, th ne 28 ft, nw to e l H P & F V R R Co, th sw about 29 ft, th se to beg, por lots 9, 10, 11, 12, blk 32 ... 86

15426 J R Hodge—In San Antonio, pce ld nw l 15th ave 35 ft ne fm E 16th st, th ne 21 ft, nw to H P & F V R R Co, sw 21 ft, th se to beg, por lots 9, 10, 11, 12, blk 32, and imps... 85

15430 J W Patterson—In San Antonio, pce of ld nw line 15th ave 56 ft ne fm E 16th st, th ne 28 ft nw to Highland Park R R, por lot 32, blk 32, and imps ... 83

15433 Annie L and A D Cameron and Nellie E C Rogers—In San Antonio, pce ld sw line of an alley dividing block 32 about 105 ft nw fm 15th ave, th sw to E 16th st, nw to line dividing Clinton and San Antonio, th ne along said line to alley, th se to beg, por blk 32... 1 09

15434 Jas A Hardin—In San Antonio, pce of ld w cor of E 17th st and 15th ave, th nw 28 ft by 140 ft sw, por blk 33... 1 21

15436 G E Bowles—In San Antonio, pce ld sw l E 17th st 28 ft nw fm 15th ave, th nw 20 ft, sw 144 47-100 ft, se 48 ft, ne 140 ft to beg, por blk 32... 1 91

BLOCK 33.

15446 Alice E Hanson—In San Antonio, lot 19, blk 33... 1 57

15446 Alice E Hanson—In San Antonio, lot 20, blk 33... 1 57

15446 Alice E Hanson—In San Antonio, lot 21, blk 33 ... 1 57

15446 Alice E Hanson—In San Antonio, lot 22, blk 33 ... 1 57

BLOCK 34.

15457 William P Veuve and Mary C Hoffman—In San Antonio, lot 19, blk 34 ... 3 36

15457 William P Veuve and Mary C Hoffman—In San Antonio, lot lot 20, blk 34... 3 35

15457 William P Veuve and Mary C Hoffman—In San Antonio, lot 21, blk 34 ... 3 35

BLOCK 35.

15476 Moses I Frank et al—In San Antonio, lot 13, blk 35... 3 36

15476 Moses I Frank et al—In San Antonio, lot 14, blk 35. ... 3 36

15476 Moses I Frank et al—In San Antonio, lot 15, blk 35... 3 36

15476 Moses I Frank et al—In San Antonio, lot 16, blk 35... 3 36

15476 Moses I Frank et al—In San Antonio, lot 17, blk 35... 3 36

15476 Moses I Frank et al—In San Antonio, lot 18, blk 35... 3 36

15476 Moses I Frank et al—In San Antonio, lot 19, blk 35... 3 36

15476 Moses I Frank et al—In San Antonio, lot 20, blk 35... 3 36

15476 Moses I Frank et al—In San Antonio, lot 21, blk 35... 3 35

15476 Moses J Frank et al—In San Antonio, lot 22, blk 35... 3 36

15476 Moses I Frank et al—In San Antonio, lot 23, blk 35... 3 35

15476 Moses I Frank et al—In San Antonio, lot 24, blk 35... 3 38

BLOCK 37.

[illegible] 35 ft by 120 ft nw, por blk 37, and imps ... 3 [illegible]

BLOCK 40.

15549 Thomas M Gardiner—In San Antonio, lots 18, 19, blk 40... 3 76

15551 Ida C Gardiner—In San Antonio, ne 75 ft of lots 20 to 24, blk 40, and imps... 88

15551 Ida C Gardiner—Pers prop... 5 61

15553 Thomas M Gardiner—In San Antonio, sw 65 ft of lots 20 to 24, blk 40, imps and pers prop.. 3 56

BLOCK 41.

15556 Jackson G Crooks—In San Antonio, pce of ld beg at intersection of ne line of E 17th st with nw line of 19th ave, th ne 40 ft by 130 ft nw, por blk 41, imps and pers prop... 5 30

15560 Charles M McGowan—In San Antonio, se 50 ft of lots 13 to 17 inc and sw 50 ft of se 5 ft of lot 18, blk 41... 85

15562 T M Gardiner—In San Antonio, nw 80 ft of lots 13 to 17 and nw 90 ft of se 5 ft of lot 18, blk 41... 1 15

BLOCK 42.

15566 P H McGrew—In San Antonio, ne 40 ft of lots 5 and 6, also pce of ld e l 15th ave 77 ft ne fm E 17th st, th ne 33 ft by 100 ft se, por blk 42 ... 2 80

15578 Mary F E Hodge—In San Antonio, sw 70 ft lots 13 to 18, blk 42, and imps... 7 57

BLOCK 46.

15605 Moses I Frank—In San Antonio, lot 7, blk 46... 4 53

15605 Moses I Frank—In San Antonio, lot 8, blk 46... 4 53

15605 Moses I Frank—In San Antonio, lot 9, blk 46 ... 4 53

15605 Moses I Frank—In San Antonio, lot 10, blk 46 ... 4 53

15605 Moses I Frank—In San Antonio, lot 11, blk 46... 4 51

15605 Moses I Frank—In San Antonio, lot 12, blk 46... 4 51

15606 Moses I Frank—In San Antonio, lot 13, blk 46 ... 3 36

15606 Moses I Frank—In San Antonio, lot 14, blk 46 ... 3 36

15606 Moses I Frank—In San Antonio, lot 15, blk 46 ... 3 36

15606 Moses I Frank—In San Antonio, lot 16, blk 46 ... 3 35

15606 Moses I Frank—In San Antonio, lot 17, blk 46 ... 3 35

15606 Moses I Frank—In San Antonio, lot 18, blk 46... 3 35

BLOCK 50.

15633 D Dunn—Mortgagee's interest in San Antonio, lots 11 and 12, blk 50 ... 3 76

BLOCK 51.

15658 C W Coldwell—In San Antonio, ne 45 ft of lots 9, 10, 11, 12, blk 51, and imps... 11 97

15662 Alvin Nelson—In San Antonio, pce of ld nw l 22nd ave 30 ft sw fm E 21st st, th sw 30 ft by 100 ft nw, por blk 51, and imps ... 98

BLOCK 53.

15706 A Atkins—In San Antonio, lots 10, 11, 12, blk 53, and imps... 3 32

BLOCK 54.

15705 Moses I Frank—In San Antonio, entire blk 54, except lot 15 of resubdivision... 26 19

15707 Susan E Eibes—In San Antonio, resubdivision lot 15, blk 54, and imps ... 99

BLOCK 56.

15728 P H McGrew—In San Antonio, lot 1, blk 56... 1 62

BLOCK 62.

15768 Moses I Frank et al—In San Antonio, lot 15, blk 62... 3 36

15768 Moses I Frank et al—In San Antonio, lot 16, blk 62... 3 36

15768 Moses I Frank et al—In San Antonio, lot 17, blk 62... 3 36

15768 Moses I Frank et al—In San Antonio, lot 18, blk 62... 3 36

BLOCK 63.

15769 W F Jones—In San Antonio, lot 1 and n ½ of lot 2, blk 63, and imps ... 7 92

15771 W F Jones—In San Antonio, s ½ of lot 2, blk 63... 1 92

15771 W F Jones—In San Antonio, lot 3, blk 63... 3 36

BLOCK 65.

15792 David Weir—In San Antonio, lots 10, 11, 12, blk 65... 4 13

BLOCK 67.

15806 Cath A J Foster—In Northern Addition, pce of ld beg at a point on the se l of 21st ave 6 12 ft sw fm E 22nd st, th sw 50 ft, se 100 ft, sw 12 6-12 se 25 ft, ne 62 6-12 ft, nw ft to beg, por blk 67, and imps ... 9 60

15812 C Y Hamilton—In Northern Addition, lots 12 and 13, blk 67, and imps ... 1 60

15830 Edna C Ironmonger—Mortgagee's interest in Northern Addition, lots 30, 31, blk 67... 3 76

BLOCK 68.

15844 W A Spurlock—In Northern Addition, se 13 9-12 ft of lot 4 and nw 11 3-12 ft of lot 5, blk 68 ... 2 22

BLOCK 69.

15878 Ruby W Davis—In Northern Addition, lot 16, blk 69... 2 23

BLOCK 73.

15928 C L Curran—Mortgagee's interest in Northern Addition, in redivision of block, lots 19, 20, blk 73 ... 1 31

15929 Sarah F Sanborn—In Northern Addition, in redivision of block, lot 21, blk 73... 2 79

15929 Sarah F Sanborn—In Northern Addition, in redivision of block, lot 22, blk 73... 3 76

15931 C L Gregory—Mortgagee's interest in Northern Addition, in redivision of block, lot 23, blk 73 ... 3 76

BLOCK 74.

15962 Hans Hansen—Mortgagee's interest in Northern Addition, nw 5 ft of lot 23 and lot 22, blk 74... 1 77

15979 August Collier—In Northern Addition, lot 45 and nw ½ of lot 44, blk 74, and imps... 1 34

15980 W W Moody—Mortgagee's interest in Northern Addition, lot 45 and nw ½ lot 44, blk 74... 3 79

BLOCK 75.

15996 Lizzie Wright—In Northern Addition, nw 100 ft lots 3, 4, blk 75, and imps... 3 98

16000 Geo P Smyth—In Northern Addition, lot 36, blk 75... 3 79

16004 C A Hall—In Northern Addition, lot 44, blk 75... 3 50

16004 C A Hall—In Northern Addition, lot 45, blk 75... 3 50

BLOCK 76.

16020 Alfred Bushell—In Northern Addition, lot 29 and lot 30, blk 76 ... 1 71

BLOCK 77.

16041 Mary B Wadsworth—In Northern Addition, se 22½ ft lot 20, blk 77 ... 2 11

16041 Mary B Wadsworth—In Northern Addition, lot 21, blk 77... 3 35

16041 Mary B Wadsworth—In Northern Addition, lot 22, blk 77... 3 35

16041 Mary B Wadsworth—In Northern Addition, lot 23, blk 77... 3 36

16041 Mary B Wadsworth—In Northern Addition, lot 24, blk 77... 3 36

16041 Mary B Wadsworth—In Northern Addition, lot 25, blk 77... 3 65

16041 Mary B Wadsworth—In Northern Addition, lot 26, blk 77... 3 65

16041 Mary B Wadsworth—In Northern Addition, lot 27, blk 77... [illegible]

Mary B Wadsworth—In Northern Addition, lot 28, blk 77... 3 65

16042 Mary B Wadsworth—In Northern Addition, lot 29, blk 77... 3 65

16042 Mary B Wadsworth—In Northern Addition, lot 30, blk 77. ... 3 65

16042 Mary B Wadsworth—In Northern Addition, lot 31, blk 77... 3 65

16042 Mary B Wadsworth—In Northern Addition, se 22½ ft of lot 32, blk 77... 2 38

BLOCK 81.

16071 G A Benson—In Northern Addition, lot 21, blk 81... 3 70

16071 G A Benson—In Northern Addition, lot 22, blk 81... 3 70

BLOCK 82.

16088 B G Allen (Estate of)—In Northern Addition, ne 125 ft of lots 1 to 5, blk 82, and imps ... 21 13

16088 B G Allen (Estate of)—Pers prop ... 1 72

16088 B G Allen (Estate of)—In Northern Addition, lot 6, blk 82 ... 1 64

16088 B G Allen (Estate of)—In Northern Addition, lot 7, blk 82 ... 1 64

16088 B G Allen (Estate of)—In Northern Addition, lot 8, blk 82 ... 1 64

16088 B G Allen (Estate of)—In Northern Addition, lot 9, blk 82 ... 1 64

16088 B G Allen (Estate of)—In Northern Addition, lot 10, blk 82 ... 1 64

16088 B G Allen (Estate of)—In Northern Addition, lot 11, blk 82 ... 1 64

16088 B G Allen (Estate of)—In Northern Addition, lot 12, blk 82 ... 1 64

16088 B G Allen—In Northern Addition, lot 13, blk 82... 1 64

16088 B G Allen—In Northern Addition, lot 14, blk 82... 2 64

16088 B G Allen—In Northern Addition, lot 15, blk 82... 1 64

16088 B G Allen—In Northern Addition, lot 16, blk 82... 1 64

16088 B G Allen—In Northern Addition, lot 17, blk 82... 1 64

16096 Thomas Pemberthy—In Northern Addition, lot 38, blk 82... 1 45

16096 Thomas Pemberthy—In Northern Addition, lot 39, blk 82, and imps ... 1 9[illegible]

BLOCK 84.

16115 E C Sessions—In Northern Addition, lots 8 to 11 inc, blk 84, and imps ... 82

16123 Emily D Pennycook—Mortgagee's interest in Northern Addition, pce of ld beg at a point on the ne l of E 28th st 117 6-12 ft se fm 19th ave, th se 30 ft by 140 ft ne, por blk 84... 3 75

BLOCK 86.

16156 Emma M Stone—In Frost's 13th Ave Tract, lot 15 and nw 10 ft lot 16, blk 86, and imps... 1 46

16156 Emma M Stone—Pers prop... 3 50

BLOCK 89.

16203 E C Sessions—In Northern Addition, nw 115 ft lot 50, blk 89.. 1 75

BLOCK 96.

16234 President and Board of Trustees of California College—In map of por of Highland Park, tract of land bd n by town of Lynn, e by s by w by 14th ave, w by Vallecito place and blk 95, Highland Park and imps ... 66 66

BLOCK 100.

16253 H E Hillebrand and M E Alexander—In Northern Addition, se 15 ft of lot 15 and lots 16 to 27 inc, blk 100... 1 90

16254 H E Hillebrand and M E Alexander—In Northern Addition, ne 68 ft lots 28 to 31 and por lot 32, blk 100... 58

16288 John F Cross—In map of por of Highland Park, pce of ld beg at a point on the se l of 14th ave 1856 ft ne fm E 24th st, th ne 60 ft by 125 fe se, por lot 34 ... 4 22

16301 F H Blinn—In map of por of Highland Park, se 215 ft lot 21 and imps... 55 51

16301 F H Blinn—Pers prop... 13 94

BLOCK B.

16312 Matilda P Rich—In New Town of Lynn, lot 7, blk B ... 1 30

16312 Matilda P Rich—In New Town of Lynn, lot 8, blk B, and imps ... 2 49

16313 Matilda P Rich—In New Town of Lynn, lot 9, blk B ... 1 36

16314 Martin Stearn—In New Town of Lynn, lot 10, blk B ... 1 36

16314 Martin Stearn—In New Town of Lynn, lot 11, blk B ... 1 35

16314 Martin Stearn—In New Town of Lynn, lot 12, blk B... 1 36

16314 Martin Stearn—In New Town of Lynn, lot 13, blk B... 1 35

BLOCK D.

16353 Thos Greaves—In New Town of Lynn, n ½ lot 23, blk D... 1 07

BLOCK F.

16375 Mrs M E Brown—In New Town of Lynn, lot 8, blk F, and imps ... 1 81

16375 Mrs M E Brown—In New Town of Lynn, lot 9, blk F... 1 30

16375 Mrs M E Brown—In New Town of Lynn, lot 10, blk F... 1 30

16375 Mrs M E Brown—In New Town of Lynn, lot 11, blk F... 1 30

BLOCK G.

16381 Geo H Ricker—In New Town of Lynn, lot 9, blk G... 93

16384 Geo H Ricker—In New Town of Lynn, lot 10, blk G... 96

16394 David H Tighe—In New Town of Lynn, lot 31, blk G... 1 36

16394 David H Tighe—In New Town of Lynn, lot 32, blk G... 1 35

16395 W H Gregory—In New Town of Lynn, lot 33, blk G... 91

16395 W H Gregory—In New Town of Lynn, lot 34, blk G... 91

BLOCK H.

16400 Geo H Richter—In New Town of Lynn, lot 4, blk H... 91

16400 Geo H Richter—In New Town of Lynn, lot 5, blk H... 91

16401 Martha A Richter—In New Town of Lynn, lot 6, blk H.... 91

16401 Martha A Richter—In New Town of Lynn, lot 7, blk H.... 91

16401 Martha A Richter—In New Town of Lynn, lot 8, blk H.... 91

16401 Martha A Richter—In New Town of Lynn, lot 9, blk H.... 91

16401 Martha A Richter—In New Town of Lynn, lot 10, blk H... 91

16417 Martha A Richter—In New Town of Lynn, lot 31, blk H... 91

16417 Martha A Richter—In New Town of Lynn, lot 32, blk H, and imps ... 6 28

16417 Martha A Richter—In New Town of Lynn, lot 33, blk H... 91

16417 Martha A Richter—In New Town of Lynn, lot 34, blk H ... 91

16417 Martha A Richter—In New Town of Lynn, lot 35, blk H... 96

16418 Geo H Richter—In New Town of Lynn, lot 36, blk H... 96

16418 Geo H Richter—In New Town of Lynn, lot 37, blk H... 96

BLOCK L.

16455 F J Woodward—In map of eastern por of Lynn Homestead, lots 7, 8, blk L, and imps... 4 [illegible]

16468 Minnie B Staniels—In map of eastern por of Lynn Homestead, lot 46, blk L... 1 [illegible]

16468 Minnie B Staniels—In map of eastern por of Lynn Homestead, lot 47, blk L... 1 35

16468 Minnie B Staniels—In map of eastern por of Lynn Homestead, lot 48, blk L, and imps.. 17 40

16468 Minnie B Staniels—Pers prop... 1 72

16469 Minnie B Staniels—In map of eastern por of Lynn Homestead, lot 49, blk L... 1 35

16469 Minnie B Staniels—In map of eastern por of Lynn Homestead, [illegible]

16498 J S Lamend—In map of eastern por of Lynn Homestead, lot 31, blk M 1 36
16498 J S Lamend—In map of eastern por of Lynn Homestead, lot 32, blk M 1 36
16498 J S Lamend—In map of eastern por of Lynn Homestead, lot 33, blk M 1 36
16499 L Cavalho—In map of eastern por of Lynn Homestead, lot 36, blk M, and imps 35
16500 Margaret Wilson—In Map of eastern por of Lynn Homestead, lots 63, 64, blk M 55

BLOCK D.

16539 Rebecca A Pratt—In Beulah Park property, lot 45, blk D... 79
16541 C N Lake—In Beulah Park property, lot 46, blk D 78
16542 C M Barre—In Beulah Park property, lot 47, blk D 78
16546 J R L Jones—In Beulah Park property, lots 58, 59, 60, blk D. 91

BLOCK F.

16554 A Windress—In Beulah Park property, lot 88, blk F 79
16566 William Weeks—In Beulah Park property, lots 172, 173, 174, blk K 1 36

BLOCK N.

16603 A E Copeland—In Beulah Park property, lot 210, blk N 78

BLOCK B.

16637 Annie Jeffress—In Fifty Associates Tract, pce of ld beg at intersection of sw l of E 19th st with the nw l of 23rd ave, th sw 80 ft by 120 ft nw, por blk B, imps and pers prop 2 95
16638 Annie Jeffress—In Fifty Associates Tract, pce of ld beg at a point on the sw l of E 19th st 120 ft nw fm 23rd ave, th nw 30 ft by 100 ft sw, por blk D, and imps 97

BLOCK D.

16699 Mendel Walker—In Fifty Associates Tract, nw 37½ ft of lot 1, blk D, and imps 56

BLOCK G.

15734 Roselle S Robertson—In Fifty Associates Tract, pce of ld beg at a point at intersection of the sw l of E 22nd st with the nw l of 24th ave, th sw 75 ft by 118 10-12 ft nw, por blk G, and imps 14 40
16735 A M Burton—Mortgagee's interest in Fifty Associates Tract, pce of ld beg at a point at intersection of the sw l of E 22nd st with the nw l 24th ave, th sw 75 ft by 118 10-12 ft nw, por blk G, and imps 9 23
16736 Benjamin Healey—In Fifty Associates Tract, pce of ld beg at a point on the sw l of E 22nd st 118 10-12 ft nw fm 24th ave, th nw 35 ft by 150 ft sw, por blk G 5 65
16741 K McSorley—In Fifty Associates Tract, pce of ld beg at a point on the sw l of E 22nd st 408 8½-12 ft se fm 23d ave, th se 40 ft by 150 ft sw, por blk G, imps and pers prop 4 78
16753 Marion Leventritt—In Fifty Associates Tract, nw 33 4-12 ft lot 24, blk G, imps and pers prop 1 73

BLOCK L.

16348 William Rutherford—In Fifty Associates Tract, pce of ld beg at a point on the se l of 24th ave 243 ft sw fm the sw l of E 20th st, th sw 53 ft by 150 ft se, por blk L 4 56

BLOCK M.

16887 E C Sessions—In Fifty Associates Tract, pce of ld beg at a point on the sw l of E 20th st 139 68-100 ft e fm 24th ave, th ne 40 ft to center of E 20th st, se 345 ft to a boundary l of City of Oakland, sw 15 ft, nw 330 ft, sw 10 ft, nw 15 ft to beg, por blk M 5 09

BLOCK N.

16904 Louis Dahl—In Fifty Associates Tract, pce of ld beg at a point on the sw l of E 22nd st 454 ft se fm 24th ave, th se 60 ft by 115 ft sw, por blk N, and imps 99
16908 Jeremiah F Sullivan—In Fifty Associates Tract, pce of ld beg at a point on the sw l of E 22d st 419 ft se fm 24th ave, th se 35 ft by 115 ft sw, por blk N, and imps 2 64

BLOCK B.

16919 G W Arbuckel—In Heald's 23d Ave Tract, por in city of lot 12 and n 5 ft of lot 13, blk B, and imps 2 34

BLOCK H.

16949 Benj Healey—In Latham Terrace, lot 11, blk H 4 23
16949 Benj Healey—In Latham Terrace, lot 12, blk H 4 23
16950 Benj Healey—In Latham Terrace, lot 13, blk H 4 23
16953 P and E Werdock—In Latham Terrace, lot 15, blk H, and imps 1 34
17007 Richard Searles—In Kennedy Tract (s of R R ave), lot 30, blk A, and imps 8 50

BLOCK B.

17033 E E Potter—In Kennedy Tract (Knowles & Potter's Sub), lot 3, blk B 6 80
17033 E E Potter—In Kennedy Tract (Knowles & Potter's Sub), lot 4, blk B 6 80
17033 E E Potter—In Kennedy Tract (Knowles & Potter's Sub), lot lot 5, blk B 6 80

BLOCK C.

17037 Mary S Lidell—In Kennedy Tract (Knowles & Potter's Sub), lot 2, blk C, and imps.... 93

BLOCK D.

17054 E E Potter—In Kennedy Tract (Knowles & Potter's Sub), lot 2, blk D 5 09
17054 E E Potter—In Kennedy Tract (Knowles & Potter's Sub), lot 10, blk D 5 09
17054 E E Potter—In Kennedy Tract (Knowles & Potter's Sub), lot 11, blk D 5 06
17054 E E Potter—In Kennedy Tract (Knowles & Potter's Sub), lot 12, blk D 5 66
17054 E E Potter—In Kennedy Tract (Knowles & Potter's Sub), lot 13, blk D 6 23
17054 E E Potter—In Kennedy Tract (Knowles & Potter's Sub), lot 9, blk D 5 09

BLOCK F.

17098 A Waldemmeier—Mortgagee's interest in Kennedy Tract (Knowles & Potter's Sub), lots 3, 4, 5, 6, blk F 7 03

BLOCK K.

17126 J S Orchard—In Kennedy Tract (Knowles & Potter's Sub), pce of ld beg at a point on the se l of 25th ave 25 ft sw fm E 11th st, th sw 25 ft by 75 ft se, por blk K, and imps 1 17
17126 W T Webb and wife—In Kennedy Tract (Knowles & Potter's Sub)—Pce of ld beg at a point on the sw l of 25th ave 50 ft sw fm E 11th st, th sw 25 ft by 75 ft se, por blk K, and imps 1 18
17128 Webb & Merwin—In Kennedy Tract (Knowles & Potter's Sub), sw 25 ft lots 1, 2, 3, blk

Sub), lot 4, blk M, and imps.... 1 30

BLOCK N.

17211 Ellen Geddes—In Kennedy Tract (Knowles & Potter's Sub), lot 15, blk N 69

BLOCK R.

17287 E E Potter—In Kennedy Tract (Knowles & Potter's Sub), lot 2, blk R 6 29
17287 E E Potter—In Kennedy Tract (Knowles & Potter's Sub), lot 3, blk R 3 36
17287 E E Potter—In Kennedy Tract (Knowles & Potter's Sub), lot 4, blk R 3 36
17289 E E Potter—In Kennedy Tract (Knowles & Potter's Sub), lot 6, blk R 3 36

BLOCK T.

17313 Ida Rosa Meduros—In Kennedy Tract (Knowles & Potter's Sub), lot 1, blk T 2 23

BLOCK C.

17355 N C Larsen—Mortgagee's interest in Shell Mound Tract, sw 25 ft lot 1 and ne 50 ft lot 2, blk C 4 33

BLOCK D.

17369 E L Gifford—In Shell Mound Tract, pce of ld beg at a point on the w l of Kennedy at 50 ft s fm Dennison st, th s 50 ft by 100 ft w, por blk D, imps and pers prop 3 95

CANNON TRACT.

17452 T H and S C Ferguson—In Cannon Tract, pce of ld ne l E 14th st 154 ft se fm 23d ave, th se 26 ft by 100 ft ne, and imps 7 45

BLOCK D.

BERNAMAYOU PLAT.

17515 24th Ave Methodist Church—In Bernamayou plat, pce ld beg at intersection of ne line of E 15th st with se line of 24th ave, th ne 90 ft by 107 6-12 ft se, por blk D, imps and pers prop 2 34

NORTH ALAMEDA TRACT.

17604 George Wahlerantz—In North Alameda Tract, in redivision of block, lots 6 and 7, blk 25... 68

HEBARD'S ADDITION.

17648 H A Hebard—In Hebard's Addition to lot 11, block A-137, of Minturn Tract, Alameda—Pce of ld beg at intersection of s l of U S canal and w l Park st, th n 61 deg 24 min w along s line of said canal 240 80-100 ft, th s 29 25-100 ft, th s 83 deg 15½ min e 53 88-100 ft, th s 50 deg 8¾ min e 51 01-100 ft, th s 55 deg 10½ min e 137 88-100 ft to w l of Park st, th n 37 88-100 ft to beg 5 84

BLOCK A.

17665 J M Harley—In Camden 23rd Ave Tract, lot 8, blk A, and imps 5 96

MISCELLANEOUS.

17711 E A K McNeill—An undivided ¾ interest in a piece of ld bd ne by lds of C P R R Co, th se by 22nd ave and ld of California Cotton Mills Co, sw and nw by San Antonio estuary, contg 3 84-100 acres 38 84
17712 E A K McNeill—An undivided ½ interest in pce of ld bd ne by ld of California Cotton Mills Co, se by blocks A and B, Kennedy Tract, sw by Livingston st and nw by San Antonio estuary, contg 5 25-100 acres 14 68

BLOCK A.

PERALTA HEIGHTS.

17740 Francis G Baker—In Peralta Heights, e 63½ ft of lot 7, blk A, imps and pers prop 1 72

BLOCK B.

17752 Louise P Katz—In Peralta Heights, lot 7, blk B 5 66
17752 Louise P Katz—In Peralta Heights, lot 19, blk B 9 09

BLOCK C.

17767 P E Bowles—In Peralta Heights, w 30 ft of lot 6, blk C 1 64
17768 Robert Carroll—In Peralta Heights, lot 8 and e 45 ft of lot 7, blk C 93

BLOCK D.

17788 Sarah E Collins—In Peralta Heights, lot 4, blk D 11 93
17791 Emma H Adams—In Peralta Heights, lot 13, blk D, and imps 8 41
17798 M Greenwood—Mortgagee's interest in Peralta Heights, lot 18, blk D 6 64

BLOCK E.

17814 W H Frost—In Peralta Heights, lot 4, blk E, imps and pers prop 3 56

BLOCK F.

17843 Elizabeth A Jacobs—In Peralta Heights, lot 10, blk F, and imps 5 90

CAPITAL TRACT.

17867 W Smith—In Capital Hd, lot 8 .... 1 64
17900 Nettie E Haney—In Capital Hd, lot 49 .... 2 79
17903 D F McDonald—In Capital Hd, lot 51 59
17913 J Kennedy—In Capital Hd, lot 63 .... 2 28
17922 G L Condy In Capital Hd, lot 80 .... 1 31
17923 G L Condy In Capital Hd, lot 81 .... 1 30
17923 G L Condy In Capital Hd, lot 82 .... 1 30
17923 G L Condy In Capital Hd, lot 83 .... 1 30
17924 C E Siddall et al—In Capital Hd, lot 96 .... 2 22
17926—C E Siddall et al—In Capital Hd, lot 96 .... 2 22
17930 C E Siddall et al—In Capital Hd, lot 96 .... 2 21
17932 C E Siddall et al—In Capital Hd, lot 98 .... 2 21
17938 Unknown Owners—In Capital Hd, triangular pce of ld bd n by Peralta ave, e by Watson ave and w by Terminus st.... 1 07

BOULEVARD HEIGHTS.

BLOCK E.

17960 Helen B Van Wyck—In Boulevard Heights, lot 3, blk E, imps and pers prop 2 34

WATSON TRACT.

17968 John W Day—In Watson Tract, lot 9, contg 4 20-100 acres 42 76
17973 Annie C North—In Watson Tract in sub of plot 12, e ½ of n ½ of lot 2 .... 2 73
17975 Frank S Twing—In Watson Tract, in sub of plot 12, lots 6 and 7 .... 14 47

LAKE MERRITT PARK.

17985 L C Clark—In Lake Merritt Park, lots 1 and 3 77
17988 L C Clark—In Lake Merritt Park, lots 6 and 7 77
18005 L C Clark—In Lake Merritt Park, lots 38 and 40 77

w 68 34-100 ft to beg, por lot 23. 3 36

LAKE VIEW TRACT.

18063 H C Campbell and T B Kent, Trustees—Mortgagee's interest in Lake View Tract, lots 1 and 2, blk 17 .... 5 09
18069 Mary L Maxwell—Mortgagee's interest in Lake View Tract, lot 9, blk 17 .... 2 79
18076 C B Williams—In Lake View Tract, lot 13, blk 17 .... 1 57

24-ACRE TRACT.

18171 Nellie C Snetsinger and Ida M Williams—In 24-acre Tract, in Plot Lot 4, contg 9 91-100 acres 16 27

EAST OAKLAND HEIGHTS.

(BLOCK 1.)

18174 Union Savings Bank—In East Oakland Heights, lots 1 to 7, blk 1 .... 6 51
18177 C D Pierce—In East Oakland Heights, lot 12, nw 15 ft of lot 11 and se 15 ft of lot 12, blk 1. 2 50
18178 C E White and E P Vandercook—In East Oakland Heights, lot 21, se 10 ft of lot 11 and nw 10 ft of lot 13, blk 1. 1 64
18179 Lillian Brooks—In East Oakland Heights, lots 23 to 27, blk 1.... 5 94
18180 Mary M Woods—In East Oakland Heights, lots 28 to 37, blk 1 .... 9 60

BLOCK 2.

18189 R H Moore—Mortgagee's int in East Oakland Heights, lots 1, 3, 6, 7, blk 2 .... 9 65
18191 Mary M Woods—In East Oakland Heights, lot 3, blk 2...... 2 79

BLOCK 4.

18217 C E Wilson—In East Oakland Heights, lots 1, 2, 18, 19, and se ½ of lot 3 blk 4 .... 1 11

BLOCK 5.

18242 A D Wilson—In East Oakland Heights, lot 16, blk 5 63

BLOCK 6.

18425 W N Cowan—In East Oakland Heights, lot 1, blk 6 .... 1 84
18425 W N Cowan—In East Oakland Heights, lot 2, blk 6 .... 1 85
18250 E P Vandercook—In East Oakland Heights, lots 11 and 12, blk 6 71
18253 W N Cowan—In East Oakland Heights, lot 13, blk 6 .... 1 84
18253 O M Vesper—In East Oakland Heights, lot 14, blk 6 .... 3 37
18253—O M Vesper—In East Oakland Heights, lot 15, blk 6 .... 3 36
18253 O M Vesper—In East Oakland Heights, lot 16, blk 6 .... 3 36

BLOCK 7.

18254 C E Wilson—In East Oakland Heights, entire blk 7 63

BELLA VISTA PARK.

BLOCK B.

18270 A E Manning—In Bella Vista Park, lot 12 and sw 10 ft of lot 11, blk B 3 99

BLOCK C.

18287 H P Dunning—In Bella Vista Park, lot 35, blk C, imps and pp 2 02

BLOCK D.

18295 E E Potter—In Bella Vista Park, lot 8 and nw 3 ft of lot 7, blk D, imps and pers prop.. 2 95

BLOCK H

18316 William Davis—In Bella Vista Park, lot 5, blk H, imps and pers prop 2 02

MISCELLANEOUS.

18324 Ann Winlock—Pce of ld beg at intersection of the se line of 9th ave with ne line of Town of Clinton, th ne 65 ft by 150 ft se 67

TEMPLETON TRACT.

18374 R L Kenney—In Templeton Tract, lot 19 90
18383 Clara B Lovejoy—In Templeton Tract, sw 35 ft of lot 25 and imps 1 50
18403 S G Smythe—In Templeton Tract, lots 47, 48 and 49 .... 2 35
18406 O J Cline—Mortgagee's interest in Templeton Tract, lot 50 .... 6 61
18407 John Gale—Mortgagee's interest in Templeton Tract, lot 50. 2 68

CAMERON TRACT.

BLOCK 1.

18409—Mary Mather, in Cameron Tract, lot 2, blk 1 .... 5 67
18448 Ida M White—In Cameron Tract, w 141 ft of lot 5, imps and pers prop 2 24
18449 E Williams—Mortgagee's interest in Cameron Tract, w 141 ft of lot 5 .... 17 10

MISCELLANEOUS.

18466 E C Sessions—Pce ld bd n by ld of C H Redington, Webster Heights, M A Decker, L G Mauvais, e by ld of E C Sessions, s and w by ld of Contra Costa Water Co, contg 85-100 of an acre 4 22
18468 E C Sessions—Pce ld bd n and w by Hopkins st, e by Sausal Creek and s by plot 2, Cameron Tract, 57-100 of an acre.. 2 80
18468 E C Sessions—Pce of ld bd n by ld of E C Sessions, e by ld of E B Stacy, s by ld of M A Trescott, w by ld of L G Mauvais, 66-100 of an acre 2 27
18469 F Bormann—Pce ld bd n by ld of E C Sessions, e by ld of M A Trescott, s by charter line of City of Oakland and w by ld of Contra Costa Water Co, 25-100 of an acre, and imps 2 71
18474 Myron A Decker—Pce of ld bd n by Hopkins st, e by ld of L G Mauvais, s by ld of E C Sessions and w by Webster Heights, contg 2 acres 5 84

WALSWORTH TRACT.

18490 A D Porter—In Walsworth Tract, pce of ld nw line of Emma st or Fairmount st 161 ft ne fm Summit st, th ne 76 59-100 ft, nw 482 ft to center of creek, th sw along center of creek to pt where s l of lot 1 intersects said line of creek, th se 482 ft to beg, por lot 1.... 5 34
18516 Nellie and Geo W Edwards—In Walsworth Tract, sub 5, lot 15 and sub 6, lot 15 .... 5 98

HAMILTON TRACT.

18539 W F Pierce—In Hamilton Tract, lot 14 .... 5 09
18549 E H Staples—In Hamilton Tract, lot 31 79
18557 E Brown—Mortgagee's interest in Hamilton Tract, lot 33.... 2 32
18562 Union National Bank of Oakland—In Hamilton Tract, lots 32 and 33 .... 5 30

OAKLAND VIEW HD.

18566 Sylvester Luther—In Hamilton Tract, lot 36 39

BLOCK B.

18639 Margaret E Chestnut—In Oakland View Homestead, lot 29, blk B 3 30
18644 Margaret E Chestnut—In Oakland View Homestead, lot 36, blk B 1 11

View Homestead, an undv ½ int in lot 32, blk D 1 71

BLOCK E.

18717 Alfred S Barney—In Oakland View Homestead, lots 33 and 34, blk E, and imps 69
18717 Alfred S Barney, pers prop.... 5 30
18722 C E Siddall—In Oakland View Homestead, lot 8, blk F 9 09

BLOCK F.

18736 Annie J Grimes—In Oakland View Homestead, lot 19, blk F 5 34
18736 Annie J Grimes—In Oakland View Homestead, lot 20, blk F 6 32
18737 Mary A Cuthbertson—In Oakland View Homestead, lot 21, blk F, and imps 9 30

FLINT TRACT.

18768 Alice L Brown—Mortgagee's interest in Flint Tract, map No 4, lot 2, blk F 1 53

BLOCK G.

18787 O A Brewick—In Flint Tract, No 4, lot 26, blk G, imps and pers prop 1 73

BLOCK G & H.

18805 Mary L Maxwell—In Flint Tract Redivision, blks G and H, lot 9, blk H 1 57

BLOCK G.

LINDA VISTA TERRACE.

18856 Frank L Adams—In Linda Vista Terrace, por s of n l city of lot 16 and 17, blk G 1 07

BLOCK I.

18872 R Derby—In Linda Vista Terrace, lot 7, blk I, imps and pers prop 4 17

STANFORD TRACT.

BLOCK B.

18915 O M Kellogg—Mortgagee's interest in Stanford Tract, lot 21 and s 5 ft lot 20, blk B.... 10 39
18917 Ellen Hussey—Mortgagee's interest in Stanford Tract, lot 22, blk B 5 08
18918 W F Pierce—In Stanford Tract, lot 23, blk B 5 08

OAKLAND HEIGHTS.

BLOCK J.

18971 Emily B Dow—In Oakland Heights (Revised map of), beg at a pt on w l Vernon st 85 ft n a middle of a curve at corner of Vernon and Perry sts, th n 65 ft, w 159 01-100 ft, s 123 02-100 ft, e 130 ft to beg, being n por lot 8, blk J, imps and pers prop 4 78

BLOCK L.

19005 S Elmore—In Oakland Heights (Revised map of), lot 2, blk L 18 83
19008 Helen and Laura W Bacon—In Oakland Heights (Revised map of), n l Shetwood st 162 80-100 ft se fm Perry st, th se 63 ft by 175 ft nw, por lot 3, blk L, and imps 10 13

BLOCK T.

19047 M P Jones—Mortgagee's interest in Oakland Heights (Revised map of), n ½ lot 3, blk T 2 68

BLOCK X.

19073 R H Gans—In Oakland Heights (Revised map of), lot 1, blk V 1 01

BLOCK W.

19087 John Anderson—In Oakland Heights (Revised map of), lot 8, blk W 77

PLEASANT VALLEY TRACT.

19097 W S Baxter—In Pleasant Valley Tract, undiv ½ int in lots 1 and 2, contg 1 82-100 acres ... 4 24
19098 H B Smith et al—In Pleasant Valley Tract, an undiv ½ int in lots 1 and 2, contg 1 82-100 acres 4 24
19111 W S Baxter—In Pleasant Valley Tract, an undiv ½ int in lot 18, contg 1 185-1000 acres . 2 90
19111 W S Baxter—In Pleasant Valley Tract, an undiv ½ int in lot 19, contg 1 5-100 acres 2 91
19112 H B Smith et al—In Pleasant Valley Tract, un div ½ int in lot 18, contg 1 185-1000 acres . . 2 90
19112 H B Smith et al—In Pleasant Valley Tract, undiv ½ int in lot 19, contg 1 5-100 acres 2 90
19117 Unknown Owners—In Pleasant Valley Tract, all that certain pce land lying n of the n line of the proposed boulevard as now located and the s line of lot 21 of the above tract, contg 5 acres more or less 23 43

SUNNY SLOPE TRACT.

BLOCK A.

19123 J R Hodge—In Sunny Slope Tract, lots 5, 17, 18 and 19, blk A 77
19130 H C Best—In Sunny Slope Tract, lots 14 and 16, blk A... 64

BLOCK B.

19137 F C Maxwell—In Sunny Slope Tract, lots 3, 4 and 5, blk B.. 70
19139 J R Hodge—In Sunny Slope Tract, lot 6, blk B 57
19143 H C Best—In Sunny Slope Tract, lot 9, blk B 57

BLOCK C.

19148 H E Hebard—In Sunny Slope Tract, lots 1 to 7, blk C 1 18
19149 L Tomasini—Mortgagee's interest in Sunny Slope Tract, lots 1 to 7, blk C 2 56
19150 H E Hebard—In Sunny Slope Tract, lot 11, blk C 1 17
19150 H E Hebard—In Sunny Slope Tract, lot 12, blk C 1 17
19150 H E Hebard—In Sunny Slope Tract, lot 13, blk C 1 17
19150 H E Hebard—In Sunny Slope Tract, lot 14, block C 1 17
19150 H E Hebard—In Sunny Slope Tract, lot 15, blk C 1 17
19150 H E Hebard—In Sunny Slope Tract, lot 16, blk C 1 17
19150 H E Hebard—In Sunny Slope Tract, lot 19, blk C 63
19150 H E Hebard—In Sunny Slope Tract, lot 20, blk C 63
19150 H E Hebard—In Sunny Slope Tract, lot 21, blk C 63

OAKLAND PROSPECT HOMESTEAD.

19157 Chas Borchard—In Oakland Prospect Homestead, lot 7.... 1 65
19157 Chas Borchard—In Oakland Prospect Homestead, lot 8.... 1 65
19161 Unknown Owners—In Oakland Prospect Homestead, lot 14... 1 63
19162 James M Pimental—In Oakland Prospect Homestead, lot 16.... 1 63
19165 Unknown Owners—In Oakland Prospect Homestead, lot 18.... 1 63
19170 M and D McEachon—In Oakland Prospect Homestead, lot 22 .... 1 64
19173 Unknown Owners—In Oakland Prospect Homestead, lot 25.... 1 64
19188 T Conly—In Oakland Prospect Homestead, lot 45 .... 1 64
19197 Unknown Owners—In Oakland Prospect Homestead, lot 55.... 1 63
19198 Unknown Owners—In Oakland Prospect Homestead, lot 58.... 1 64
19215 P M White—In Oakland Prospect Homestead, lot 78 .... 1 64

PLOT 24.

19238 Geneva Scott—In Plot 24, pce of ld bd ne by Plot 25, se and sw by 14 of S M Bradbury and

roadbed, rails, including wires and poles, 800 ft 9 06

ALAMEDA TOWNSHIP.

STRATTON'S SURVEY.

BLOCK 1.

20001 C E Dwinelle—In Stratton's Survey, an undivided ½ int in lots 1 to 13 inc, blk 1 .... 1 07

BLOCK 2.

20004 C E Dwinelle—In Stratton's Survey, an undivided ½ int in lots 1 to 6 and 8 to 13, blk 2.... 1 07

BLOCK 3.

20007 C E Dwinelle—In Stratton's Survey, an undivided ½ int in lots 1 to 14 inc, blk 3 .... 1 07

BLOCK 4.

20009 C E Dwinelle—In Stratton's Survey, an undivided ½ int in lots 1 to 14 inc, blk 4 .... 1 07

BLOCK 5.

20011 C E Dwinelle—In Stratton's Survey, an undivided ½ int in lots 1 to 14 inc, blk 5 .... 1 08

BLOCK 6.

20013 G W Grannis—In Stratton's Survey, lots 1 to 14 inc, blk 6.. 1 07

BLOCK 9.

20018 C E Dwinelle—In Stratton's Survey, an undivided ½ int in lots 11, 12, 13, and 14, blk 9.... 1 07

BLOCK 10.

20023 C E Dwinelle—In Stratton's Survey, an undivided ½ int in lots 7, 11, 13 and 14, blk 10...... 79

BLOCK 11.

20027 C E Dwinelle—In Stratton's Survey, an undivided ½ int in lots 3 to 8 inc, blk 11 .... 1 07

BLOCK 13.

20030 C E Dwinelle—In Stratton's Survey, an undivided ½ int in lots 1 to 8, and 12 to 14, blk 13 1 34

BLOCK 14.

20037 F J Sterling—In Stratton's Survey, lot 14, blk 14 78

BLOCK 15.

20039 C E Dwinelle—In Stratton's Survey, an undivided ½ int in lots 3, 4, 7 to 11 inc, blk 15... 1 08

BLOCK 17.

20042 C E Dwinelle—In Stratton's Survey, an undivided ½ int in lots 1 to 11, blk 17 .... 1 37

BLOCK 18.

20045 C E Dwinele—In Stratton's Survey, an undivided ½ int in lots 1 to 8 inc, blk 18 .... 1 07

BLOCK 19.

20050 W R Harker—In Stratton's Srrvey, lot 8, blk 19 78
20051 C E Dwinelle—In Stratton's Survey, an undivided ½ int in lots 4 to 7 inc, blk 19 .... 1 04

BLOCK 22.

20056 C E Dwinelle—In Stratton's Survey, an undivided ½ int in lots 5, 6, 9, 10, 11, blk 22 .... 1 07

BLOCK 23.

20060 C E Dwinelle—In Stratton's Survey, an undivided ½ int in lots 4 to 11 inc, blk 23 .... 1 07

BLOCK 25.

20065 C E Dwinelle—In Stratton's Survey, an undivided ½ int in entire block 25 .... 1 64

BLOCK 26.

20067 C E Dwinelle—In Stratton's Survey, an undivided ½ int in lots 1 to 8 inc, blk 26 .... 1 07

BLOCK 27.

20070 C E Dwinelle—In Stratton's Survey, an undivided ½ int in lots 1 to 8, blk 27 .... 1 64

BLOCK 33.

20080—C E Dwinelle—In Stratton's Survey, an undivided ½ int in entire block 33 .... 1 35

BLOCK 35.

20083 C E Dwinelle—In Stratton's Survey, an undivided ½ int in lots 2 to 7 and 9 to 14, blk 35 . 1 36

BLOCK 36.

20098 M H Crawford—In Stratton's survey, lots 9, 10, 11 and s 80 ft lot 8, blk 36 .... 1 98

BLOCK 38.

20005 C E Dwinelle—In Stratton's Survey, an undivided ½ int in lot 1, blk 38 .... 1 08

BLOCK 41.

20100 C E Dwinelle—In Stratton's Survey, an undivided ½ int in entire blk 41 .... 1 64

BLOCK 42.

20103 C E Dwinelle—In Stratton's Survey, an undivided ½ int in lots 9 to 12 inc, blk 42 78

BLOCK 43.

20107 C E Dwinelle—In Stratton's Survey, an undivided ½ int in lots 5 to 8 and 10 and 11, blk 43 4 23

BLOCK 44.

20113 C E Dwinelle—In Stratton's Survey, an undivided ½ int in lot 8, blk 44 .... 3 50

BLOCK 50.

20121 C E Dwinelle—In Stratton's Survey, an undivided ½ int in entire blk 50 .... 1 08

BLOCK 51.

20123 C E Dwinelle—In Stratton's Survey, an undivided ½ int in lots 1, 2, 3, 8, blk 51 .... 3 93

BLOCK 52.

20134 C E Dwinelle—In Stratton's Survey, an undivided ½ int in lot 8, blk 52 .... 1 36

BLOCK 60.

20164 C E Dwinelle—In Stratton's Survey, an undivided ½ int in lot 1, 2, 3 and 8, blk 60 .... 4 80

BLOCK 65.

20191 F S Mathewson, admr estate of T D Mathewson—In Stratton's Survey, entire blk 65.... 33 58

BLOCK 68.

20198 C E Dwinelle—In Straton's survey, entire blk 68 .... 3 79

BLOCK 71.

20196 G A E Christiansen—In Stratton's Survey, pce of ld beg at the nw cor Madison and Post sts, th w 60 ft by 134 7-12 ft n, por blk 71, and imps 3 51
20196 G A E Christiansen—Pers prop 3 34

BLOCK 74.

20215 Sarah A Stone—Mortgagee's int in Stratton's survey, an undivided ½ int in entire blk 74 .... 3 13

BLOCK 81.

20230 W F Oeding—In Stratton's survey, pce of ld beg at pt on the e line of Fountain st 100 ft n fm Monroe st, th n 56 06-100 ft, e 140 ft, s 63 05-100 ft, w 50 ft, n 6 44-100 ft, w 50 ft to beg, por blk 81, and imps 18 62

BLOCK 82.

20233 F S Mathewson, admr of estate of T D Mathewson—In Stratton's Survey, lots 12 and 13, blk 82 .... 7 37

Survey, pce ld beg at the ne cor Jackson and Fountain sts, th n 120 ft by 80 ft e, por blk 90, and imps 6 29
20277 Alfred S Barber—Pers prop.... 3 34

SATHER TRUST PROPERTY.

BLOCK 104.

20336 William Patterson—In Sather Trust Property, south of Jackson st, lot 1, blk 104 65
20355 William Patterson—In Sather Trust property n of Jackson st lot 3, blk 104 77

BLOCK 105.

20363 O W Townsend—Pce of ld w l of College ave 100 ft s fm Madison st, th s 50 ft by 80 ft w, por blk 105 and imps 60

BLOCK 106.

20331 John J Daniels—Pce of ld beg at the se cor of Monroe st and Pease ave, th e 40 ft, s 87 ft, w 40 ft n 88¼ ft to beg, por blk 106 and imps 1 46
20391 C F and M H Fontaine—Pce of ld beg at pt on e l Pease ave at the intersection of n l of ld formerly owned by Clark and Carpentier, th n 35 ft by 70 ft e, por blk 106 and imps 1 36

BLOCK 109.

20435 San Francisco Savings Union—A tract of land bd n by ld of B Benedict, e by Bishop & Hart Tract, s by ld of Emma J Cooper and w by Versailles ave, por blk 109 and imps.. 58 66

BLOCK 110.

20463 E Polloxfen—In Bishop and Hart Tract, lot 40, blk 110 and imps 3 30

BLOCK B-114.

20483 J P Cully—In Liberty and Garfield Tract, lots 7 and 8, blk B-114 90

HAWLEY TRACT.

BLOCK 116.

20518 Annie Mier—Mortgagee's int in Hawley Tract, w 49 ft of lot 27, blk 116 .... 4 51
20523 L Fricke—In Hawley Tract, w 33 4-12 ft lot 29, blk 116, and imps 4 78

HIGH STREET BRIGGS TRACT.

BLOCK 118.

20545 Helen Forsyth—In High st Briggs Tract, lot 6, blk 118, and imps 9 46
20567 John G Bliss—In High st Briggs Tract, lot 22, blk 118, imps and pers prop 3 55
20569 J S Capron—In High st Briggs Tract, lot 23, blk 118 .... 5 94

HIRSHFELD TRACT.

BLOCK 119.

20601 C Pauling—In Hirshfeld Tract, w 26 ft of lot 8, blk 119 and imps 1 63
20656 Chas M Halsey—In Hirshfeld Tract, lots 41 and 42, blk 119 and imps 6 12

SATHER & ROBINSON TRACT

BLOCK A-121.

20607 Agnes L Flemming—In Sather & Robinson Tract, lots 6 and 29, blk A-121, imps and pers prop 5 60

BLOCK B-121.

20695 Margaret R Spreen—In Sather & Robinson Tract, lot 18, blk B-121 and imps 1 92
20698 Minnie R Powell—In Sather & Robinson Tract, lot 20, blk B-121, and imps 7 45
20700 G M Francis—Mortgagee's interest in Sather & Robinson Tract, lot 21, blk B-121. ...... 13 59

BLOCK C-121.

20712 H Mohns—In Sather & Robinson Tract, lot 4, 5, 6, 7, blk C-121 .... 9 34

JOHNSON TRACT.

BLOCK 122.

20721 W C Rarig—In Johnson Tract, lots 5 and 6, blk 122 .... 1 04
20727 Mary B Freeman—In Johnson Tract, pce of ld beg s l Lincoln ave 390 ft w fm Court st, th w 74 6-12 ft by 150 ft s, por blk 122, and imps 3 55
20729 E H R Johnson—In Johnson Tract, pce of ld beg s l Lincoln ave 464 6-12 ft fm Court st, th w 40 ft by 150 ft s, por blk 122 and imps 7 75
20754 G Garibaldi—Pce of ld beg at pt n l Lincoln ave 484 6-12 ft e fm w l 4 acre tract survey, th e 50 ft by 130 ft n, por blk 122, and imps 13 97
20767 Home Building Company—Mortgagee's interest in a pce of ld beg at pt n line of Lincoln ave 100 ft e fm w l 4-acre tract survey, th e 50 ft by 130 ft n, por blk 122 .... 4 63
20769 H Morganstern—Pce of ld beg at pt n l Lincoln ave at w l of 4-acre tract survey, th e 50 by 130 ft n, por blk 122, and imps 4 63

ALAMEDA STATION HOMESTEAD.

BLOCK D-124.

20875 Mary N Cutler—In Alameda Station Hd, pce ld beg at s l Buena Vista avenue 60 ft w fm Foley st th w 39 ft by 100 ft s, por lots 15 and 16, blk D-124 and imps 53

HAYS & CAPERTON TRACT.

BLOCK A-125

20901 Maria Verbeck—In Hays and Caperton Tract, w 40 ft of lots 5 and 6, blk A-125, and imps 3 71

JENKS AND MEAD HOMESTEAD.

BLOCK 4-125.

20968 Mary N Cutler—In Jenks and Mead Hd, w 25 ft of lot 15, blk 4-125, and imps 3 90
20972 H Gresens—In Jenks and Mead Hd, lot 17, blk 4-125 and imps 3 83

BLOCK 2-126.

21004 Mary A Young—Mortgagee's interest in Jenks and Mead Hd, lot 10, blk 2-126 .... 4 76
21005 F E Mason—In Jenks and Mead Hd, lots 11, 12, 17, 18 and s 100 ft of lots 13 and 14, and all except por assessed to N Lilenicker of lot 15, blk 2-126 imps and pers prop 11 50

PANCOAST TRACT.

BLOCK 126.

21061 Henry W Wheeler—In Pancoast Tract, lot 5 and n 38¼ ft lot 7, blk 126, and imps 22 46
21061 Henry W Wheeler—In Pancoast Tract, pce of ld beg at pt w l Broadway 200 ft n fm Buena Vista ave, th n 3¼ ft, w 131 1-4 ft, n 38 ft, w 19¼ ft, s 38 ft, e 140 1-4 ft to beg, por blk 126 77

CHIPMAN TRACT.

BLOCK 2-127.

21095 Christian Sims—In Chipman Tract, lots 4, 5, 6 and 7, blk 2-127 .... 3 80

HAYS & CAPERTON TRACT.

3, 10, blk 5-121 .... [illegible]

BLOCK 4-122.

21120 Helen W Shaner—In Hays & Caperton Tract, pce of ld beg at pt e l Broadway 147 ft s fm Santa Clara ave, th s 40 ft by 140½ ft e, por blk 4-122, imps and pers prop .... [illegible]

BLOCK 9-122.

21150 Dora S and Marcia A Clark—In Hays & Caperton Tract, lot 4, blk 9-122, and imps .... [illegible]

BLOCK 122.

21190 Wm Ahjohn—Pce ld e l Broadway 210 ft s fm Central ave, th s 40 ft by 149 3-12 ft e, por blk 122, and imps .... [illegible]

HAYS & CAPERTON TRACT.

BLOCK 14-122.

21303 Thomas Linane—In Hays & Caperton ½ acre lots, lots 1 and 2, blk 14-122, and imps .... [illegible]
21303 Thomas Linane—Pers prop ...... [illegible]

BLOCK 122.

21306 M C Flemming—Pce of ld e l Pearl st 219 ft s fm Central ave, th s 38 ft by 140 ft e, por blk 122, and imps .... [illegible]
21315 R and A Gibbons—Pce ld ne cor Pearl st and Encinal ave, th n 280 ft, e 140 ft, s 280 ft to Encinal ave, w 140 ft to beg, por blk 122, and imps .... [illegible]
21317 E and A Bannister—Pce of ld bd n by ld of J H Young, e by Versailles ave, s by Monroe st and w by ld of R and A Gibbons, por blk 122.. 20 13

ALAMEDA PARK HOMESTEAD.

BLOCK 3-122.

BLOCKS 34, 35, 36, 128.

21391 W P Gibbons—In Alameda Park Hd, entire blks 34-35-36—Park Hd, entire blks 34, 35, 36, 128 .... [illegible]

BLOCK 16-124.

21325 Jos Gottlieb—In Alameda Park Hd, sub survey, n 24 ft lot 2, blk 16-124 .... [illegible]
21327 J B Foy—In Alameda Park Hd, sub survey, lot 3 and s 1 ft lot 2, blk 16-124, imps and and pers prop .... [illegible]

BLOCK 20-124.

21341 Sophia Isaacs—In Alameda Park Hd, n 47 ft of lot D, blk 20-124, and imps .... [illegible]

BLOCK 25-124.

21353 Annie R Cook—In Alameda Park Hd, lot C, blk 25-124, and imps .... [illegible]

BLOCK 23-124.

21375 Isabella L Minor—In Alameda Park Hd, lot B, blk 23-124 .... [illegible]

BLOCK 30-124.

21379 Geo W and Lulu B Davis—In Alameda Park Hd, pce of ld w l Park ave 48 1-12 ft s fm ne cor lot A, blk 30, Alameda Park Hd, th S 48 1-12 ft, w 157 11-12 ft, n 48 1-12 ft, e 157 10-12 ft to beg, por lots A and B, blk 30-124, and imps .... [illegible]

BLOCK 18-124.

21396 Bank of Alameda—Mortgagee's interest in Alameda Park Hd, lot B, blk 18-124 ...... [illegible]

BLOCK 46-124.

21397 H S Dixon—In Alameda Park Hd, lot D, blk 46-124 .... [illegible]

BLOCK 49-124.

21405 Robert W Baxter—In Alameda Park Hd, lot C, blk 49-124 and imps .... [illegible]
21405 Robert W Baxter—Pers prop... [illegible]

BLOCK 51-124.

21413 G M Francis—Mortgagee's interest in Alameda Park Hd, n 35 ft of lot C, blk 51-124 ...... [illegible]
21414 G M Francis—Mortgagee's interest in Alameda Park Hd, n 35 ft of lot C, blk 51-124 ...... [illegible]
21415 Geo French—Mortgagee's interest in Alameda Park Hd, n 35 ft of lot C, blk 51-124 ...... [illegible]

BLOCK 52-124.

21419 Wm Carroll—In Alameda Park Hd, lot D, blk 52-124, and imps .... [illegible]

BLOCK 57-124.

21428 Allan Carr—In Alameda Park Hd, lot A, blk 57-124, and imps [illegible]

BLOCK 29-124.

21477 Alameda Savings Bank—Mortgagee's interest in Alameda Park Hd, lot C, blk 29-124 ...... [illegible]

HAYS & CAPERTON TRACT.

BLOCK 46-125.

21529 Geo C McConnell—In Hays & Caperton ¼ acre lots, pce of ld bd n by ld of M Biss, e by Broadway, s by ld of T C Morgan and w by ld of M A Howard, por blk 46-125, imps and pers prop .... [illegible]
21521 A J Burgner—Mortgagee's interest in Hays & Caperton Tract, pce of ld bd n by ld of M Biss, e by Broadway, s by ld of T C Morgan and w by ld of M A Howard, por blk 46-125 .... [illegible]

BLOCK 45-125.

21538 E Attredge—Mortgagee's interest in a pce ld w l Broadway 50 ft s fm se cor lot 44, Hays & Caperton ¼ acre lots, th s 50 ft by 140 2-12 ft w, por blk 45-125 .... [illegible]

CRIST TRACT.

BLOCK 125.

21559 Pacific Improvement Co—In Crist Tract, all except s 10 ft of lot 1, blk 125 .... [illegible]

HAYS & CAPERTON TRACT.

BLOCK 12-125.

[illegible] A L Halsey—In Hays & Caperton ½ acre lots, lot 2, blk 12-125, imps and pers prop .... [illegible]

HASTINGS TRACT.

BLOCK 7-126.

[illegible] J H Douglas—Mortgagee's interest in Hastings Tract, lot 24, blk 7-126 .... [illegible]

BLOCK 126.

[illegible] Emily Nager—In Hastings Tract, lots 29 and 30, blk 126, and imps .... [illegible]
[illegible] D T Sullivan—Pce ld s l San Jose ave 100 ft w fm Broadway, th w 70 ft by 120 ft s, por blk 126, imps and pers prop.... [illegible]

BLOCK 4-200.

[illegible] Oakland Bank of Savings—Mortgagee's interest in Hays & Caperton ¼ acre lots, lot 5, blk 4-200 .... [illegible]

LANDS ADJACENT (SUB SURVEY)

BLOCK A-237.

[illegible] Henry A Hebard—In lands adjacent (sub surv), lot 11, blk A-237 .... [illegible]
[illegible] Henry A Hebard—In lands adjacent (sub survey), [illegible] and 22, blk A-[illegible] .... [illegible]

BLOCK [illegible]

[illegible] Henry A Hebard—In lands adj [illegible]

BLOCK R-140.

Edward P Fish—In lands adjacent, lot 4, blk R-140, and imps ... 2 69

Mary Wolff—In lands adjacent, pce ld w l Park st 50 2-12 ft s fm San Antonio ave, th s 50 2-12 ft, w 117 6½-12 ft, n 50 ft, e 131 11-12 ft to beg, por blk R-140, and imps ... 15 81

BELLEVUE TRACT.

BLOCK B-142.

21959 O E Olsen—In Bellevue Tract, lot 7, blk B-142, and imps ... 2 09

W T and J H Farrar—In Bellevue Tract, e 45 ft lots 2, 4, 6, blk B-142, and imps ... 5 36

BLOCK C-142.

E N Clark—In Bellevue Tract, lots 8 and 10, blk C-142 ... 1 57

Jennie M Young—In Bellevue Tract, lot 20, blk C-142, and imps ... 96

LANDS ADJACENT TO TOWN OF ENCINAL.

BLOCK I-143.

John M Robertson—In lands adjacent, lot 11 in w ½ blk I-143 and imps ... 7 45

BLOCK R-143.

J F Sublet—In lands adjacent, lot 3 in w ½ blk R-143, imps and pers prop ... 2 34

BLOCK P-143.

Isabella West—In lands adjacent, lot 10 in w ½ blk P-143 and imps ... 1 59

Home Seekers' Loan Assn—Mortgagee's interest in lands adjacent, lot 14 in w ½ blk P-143 ... 7 81

22171 German Savings and Loan Soc—Mortgagee's interest in lands adjacent, lot 12 and w ½ of lot 11 in e ½ blk P-143 ... 5 39

BLOCK C-144.

Emanuel Levy—In lands adjacent, w 33 ft of lot 16 in e ½ blk C-144, imps and pers prop. 4 17

BLOCK D-144.

R H Ingram—In lands adjacent, lot 14 and w ½ lot 13 in w ½ blk D-144, imps and pers prop ... 1 72

BLOCK 33-145.

Ernest Pollerfeu—In lands adjacent, lots 8 and 9, blk 33-145, and imps ... 9 59

BLOCK 34-145.

Placer County Bank—Mortgagee's interest in lands adjacent, lots 8 and 9, blk 34-145 ... 32 24

Annie G Miller—In lands adjacent, lot 10, blk 34-145, and imps ... 1 08

BLOCK 40-146.

H L Rea—In lands adjacent, lot 6, blk 40-146, imps and pers prop ... 1 73

PIONEER HOMESTEAD.

BLOCK H-147.

D B V Henarie—In Pioneer Hd, lot 16 in w ½ blk H-147 ... 8 51

BLOCK O-147.

E W Hill, Trustee—In Pioneer Hd, s 130 ft of lots 4 and 5 in w ½ blk O-147 ... 4 49

A Borel—Mortgagee's interest in Pioneer Hd, s 130 ft of lots 4 and 5 in w ½ blk O-147 ... 11 41

BELLEVUE TRACT.

BLOCK D-147.

Alameda Savings Bank—Mortgagee's interest in Bellevue Tract, lot 8, blk D-147 ... 16 85

Blanche Coates—In Bellevue Tract, lots 13 and 14, blk D-147, imps and pers prop ... 3 56

D H Mills—In Bellevue Tract, lot 15, blk D-147, and imps ... 14 07

PIONEER HOMESTEAD.

BLOCK E-148.

A S Barber and A C Stoddard—In Pioneer Hd, lot 7 in w ½ blk E-148 ... 87

A C Stoddard and A S Barber—In Pioneer Hd, lots 6 and 7 in e ½ blk E-148, imps and pers prop ... 37 17

James Cameron—In Pioneer Hd, w ½ of lot 12 in e ½ blk E-148, and imps ... 5 91

LANDS ADJACENT.

BLOCK 18-149.

S Vincent—In lands adjacent, e 30 ft of lot 15, blk 18-149, and imps ... 75

BLOCK 25-149.

Mary R Mastick—In lands adjacent, lot 13, blk 25-149 ... 9 09

Mary R Mastick—In lands adjacent—lots 14 and 15, blk 25-149 ... 4 59

BLOCK 20-149.

Alice K Cooley—In lands adjacent, e ½ of lot 15, blk 20-149, imps and pers prop ... 1 72

BLOCK 23-149.

C J Smiley—In lands adjacent, lot 13, blk 23-149, and imps ... 19 42

C J Smiley—Pers prop ... 1 72

BLOCK 15-150.

J M Rauer—Mortgagee's interest in lands adjacent, all except portion assessed to W H McDonald of block 15-150 ... 20 87

W H McDonald—In lands adjacent, pce of ld e l Willow st 127½ ft n fm Clement ave, th n 127½ ft by 90 ft e, por lots 11, 12, 13, blk 15-150 ... 77

Julia M Rauer—Mortgagee's interest in lands adjacent, pce of ld e l Willow st 127½ ft n fm Clement st, th n 127½ ft by 90 ft e, por lots 11, 12, 13, blk 15-150 ... 5 96

J A Waymire—In lands adjacent, entire blk 28-150 ... 1 32

BLOCK 28-150.

J M Rauer—Mortgagee's interest in lands adjacent, entire blk 28-150 ... 35 43

BLOCK 16-150.

Julia F Kellogg—In lands adjacent, pce of ld n l Eagle ave 163 ft e fm Willow st, th e 42 ft by 159 ft n, por lots 6 and 7, blk 16-150, and imps ... 4 30

Julia F Kellogg—Pers prop ... 4 17

BLOCK 27-150.

J A Waymire—In lands adjacent, e ½ of blk 27-150, and imps ... 3 35

Isabella A Taber—Mortgagee's interest in lands adjacent, e ½ blk 27-150 ... 7 12

BLOCK 17-150.

J W Beatty—In lands adjacent, pce of ld s l Eagle ave 136 ft e fm Willow, th e 48 ft, s 150 ft, w 38 ft, n 22 6-12 ft, w 4 ft, n 125 ft to beg, por lots 14 and 15, blk 17-150, imps and pers prop ... 3 31

BLOCK 26-150.

J A Waymire—In lands adjacent, w ½ of blk 26-150 ... 7 29

J M Rauer—Mortgagee's interest in lands adjacent, w ½ of blk 26-150 ... 18 05

J A Waymire—In lands adjacent, e ½ of blk 26-150 ...

cent, pce of ld e l Chestnut st 41 6-12 ft s fm Encinal ave, th s 25 ft by 100 ft e, por of w ½ blk G-151, and imps ... 10 34

PIONEER HOMESTEAD.

22864 T C Kenyon—In Pioneer Hd, lot 9 in e ½ blk G-151, imps and pers prop ... 5 29

LANDS ADJACENT.

BLOCK M-151.

22900 Ella E Foe—In lands adjacent, e 37½ ft of lot 15 in w ½ blk M-151, and imps ... 4 50

PIONEER HOMESTEAD.

22915 H F Marsh—In Pioneer Hd, lot 5 in e ½ blk M-151, imps and pers prop ... 2 95

22926 Raymond Huber—In Pioneer Hd, lots 7, 8 and 9 in e ½ of blk M-151, and imps ... 3 54

LANDS ADJACENT.

BLOCK N-151.

22943 Alameda Savings Bank—Mortgagee's interest in lands adjacent, lot 6 in w ½ blk N-151 .. 5 95

22958 Ella M Clark—In lands adjacent, s 75 ft of lots 17 and 18 in w ½ blk N-151, imps and pers prop ... 2 95

BLOCK 151.

22964 Walter Blake et al—Pce of ld s l Clinton ave 150 ft e fm Chestnut st, th e 50 ft by s to bay of San Francisco, por blk 151, and imps ... 9 65

22993 George P Parker—Pce of ld s l Clinton ave 383⅓ ft e fm Chestnut st, th e 33⅓ ft by s to bay of San Francisco, por blk 151 ... 5 65

LANDS ADJACENT.

BLOCK 8-152.

23031 E H Cardinet—In lands adjacent, lot 4, blk 8-152, and imps ... 2 57

PIONEER HOMESTEAD.

BLOCK F-152.

23101 C E Schaefer—Mortgagee's interest in Pioneer Hd, lot 1 in e ½ blk F-152 ... 14 84

LANDS ADJACENT.

BLOCK 6-153.

23209 Mary E Kearney—In lands adjacent, lot 10, blk 6-153, and imps ... 6 51

BLOCK 9-153.

23221 A D W Hickox—In lands adjacent, lot 3, blk 9-153, and imps ... 30 29

23221 A D W Hickox—Pers prop ... 4 17

BLOCK 1-154.

23242 M J Baddely—In lands adjacent, subdivision blocks 1, 2 and 3, w 40 ft of lot 8, blk 1-154 ... 1 78

BLOCK 2-154.

23261 Mutual Bldg and Invest Co—Mortgagee's interest in lands adjacent, in subdivision blocks 1, 2, 3, lot 1, blk 2-154 ... 6 65

23266 G W Frink—Mortgagee's interest in lands adjacent, subdivision blocks 1, 2, 3, lot 4, blk 2-154 ... 6 51

BLOCK 3-154.

23295 Geo T Wright—In lands adjacent, subdivision blocks 1, 2, 3, lot 3, blk 3-154 ... 83

BARTLETT 50 ACRE TRACT.

BLOCK 11-155.

23325 R Jones—In Bartlett 50 Acre Tract, pce ld sw cor San Antonio ave and Lafayette st, th w 44 ft by 150 ft s, por blk 11-155, imps and pers prop ... 6 60

23336 W T Garratt—In Bartlett 50 Acre Tract, pce of ld s l San Antonio ave 264 ft w fm Lafayette st, th w 40 ft by 150 ft s, por blk 11-155, and imps ... 1 79

BLOCK 14-155.

23375 C M Smith—In Bartlett 50 Acre Tract, lot 20, blk 14-155, imps and pers prop ... 4 17

BLOCK 15-155.

23382 A D Childress—In Bartlett 50 Acre Tract, lot 5, blk 15-155, imps and pers prop ... 2 34

BLOCK 17-155.

23407 R C Clapp—In Bartlett 50 Acre Tract, subdivision blocks 16, 17, 18, lot 7, blk 17-155, imps and pers prop ... 3 56

BLOCK 18-155.

23416 W T Garratt—In Bartlett 50 Acre Tract, subdivision blocks 16, 17, 18, lot 2, blk 18-155 ... 95

23418 W T Garratt—In Bartlett 50 Acre Tract, subdivision blks 16, 17, 18, lot 3, blk 18-155, and imps ... 1 80

BLOCK 3-156.

23452 Jennie C Cottrell—In Bartlett 50 Acre Tract, pce ld nw cor Alameda ave and Chestnut st, th w 72 ft, n 122 ft, w 36 ft, n 28 ft, e 108 ft, s 150 ft to beg, por blk 3-156, and imps ... 1 94

23452 Jennie C Cottrell—Pers prop ... 2 84

BLOCK 8-156.

23513 John M Robertson—In Bartlett 50 Acre Tract, pce ld sw cor Lafayette st and Encinal ave, th w 148 ft by 45½ ft s, por blk 8-156 ... 2 38

BLOCK 9-156.

23533 A E Lyons—In Bartlett 50 Acre Tract, pce ld e l Lafayette st 46 8-12 ft s fm Encinal ave, th s 46 8-12 ft by 108 ft e, por blk 9-156, and imps ... 4 26

OAK PARK TRACT.

BLOCK L-157.

23548 Hibernia Savings and Loan Soc—Mortgagee's interest in Oak Park Tract, pce of ld e l Grand st, 80 ft s fm San Antonio ave, th s 70 ft by 173 ft e, por blk L-157 ... 38 70

BARTLETT 50 ACRE TRACT.

BLOCK 16-157.

23573 Edith G Bush—In Bartlett 50 Acre Tract, subdivision blks 16, 17, 18, e 35 4-12 ft of lot 9, blk 16-157, imps and pers prop ... 2 34

BLOCK 4-158.

23609 Julia Seiller—In Bartlett 50 Acre Tract, lots 4 and 5, blk 4-158, and imps ... 22 33

OAK PARK TRACT.

BLOCK F-158.

23612 Geo H Bew—In Oak Park Tract, lots 3, 4 and n ½ of lot 5, blk F-158, and imps ... 16 61

BLOCK G-158.

23643 Pacific Coast Savings Soc—In Oak Park Tract, lot 6, blk G-158, and imps ... 19 97

BLOCK N-159.

23658 Alameda Savings Bank—Mortgagee's interest in Oak Park Tract, lot 5, blk N-159 ... 7 05

BLOCK D-160.

23753 Henry Mohns—In Oak Park Tract, pce ld w l Paru st, 85 ft s fm Alameda ave, th s 40 ft by 110 ft w, por blk D-160, and imps ...

35-161, and imps ... 6 35

23870 Henry C Marsh—In Town of Encinal, lot 2 and e 2 ft of lot 1, blk 35-161, and imps ... 6 35

BLOCK 31-161.

23903 M Meetz—Mortgagee's interest pce of ld w l Lafayette st 57½ ft s fm Railroad ave, th s 50 ft by 108 ft w, por blk 31-161 ... 3 60

23909 Thomas K Stateler—Pce of ld sw cor Railroad ave and Lafayette st, th s 57½ ft by 108 ft w, por blk 31-161, and imps .. 2 43

23909 Thomas K Stateler—Pers prop. 3 56

BLOCK 32-161.

23919 Wm C and Granville L Savage, pce of ld e l Lafayette st, 249 6-12 ft n fm Santa Clara ave, th n 42 ft by 108 ft e, por blk 32-161, and imps ... 13 30

BLOCK 3-161.

23946 B F Dunham—Mortgagee's interest in a pce of ld n l Central ave, 100 ft e fm Union st, th e 50 ft by 207½ ft n, por blk 3-161 ... 4 74

TOWN OF ENCINAL.

BLOCK 58-162.

23974 L W Sueifiohn—In Town of Encinal (sub survey), lots 13, 14, blk 58-162, and imps ... 1 02

23977 Ann Huxol—In Town of Encinal (sub survey), lot 15, blk 58-162, and imps ... 3 30

BLOCK 60-162.

23991 T A Bowen—Mortgagee's interest in Town of Encinal, s 50 ft of lots 5, 6, 7, 8, blk 60-162 ... 5 08

23998 E P Dennett—In Town of Encinal, lot 9 and n 25 ft of lots 1, 2, 3, 4, blk 60-162 ... 2 62

BLOCK 47-162.

24016 Encinal Savings Bank—Mortgagee's interest pce ld sw cor Eagle ave and Chestnut st, th s 156 ft by 108 ft w, por blk 47-162 ... 5 95

24021 Frederick Bammann—In Town of Encinal, pce of ld e l Lafayette st, 40 ft s fm Eagle ave, th s 40 ft by 109 ft e, por blk 47-162, and imps ... 1 26

BLOCK 48-162

24028 Andrew R Jackson—In Town of Encinal, s 40 ft of lots 13 to 16, blk 48-162, and imps ... 10 84

24028 Andrew R Jackson—Pers prop .. 1 72

BLOCK 5-163.

24081 E E Preston et al—Pce of ld ne cor Grand st and Central ave, th e 50 ft, n 150 ft, e 100 ft, n 57½ ft, w 150 ft, s 207½ ft to beg, por blk 5-163 ... 12 27

FASKING'S PARK TRACT.

BLOCK 32-163.

24133 Ella Frost—In Fasking's Park Tract, resubdivision lot 32, lot 15, blk 32-163, and imps ... 3 14

TOWN OF ENCINAL.

BLOCK 37-163.

24141 Eugene Contumier—In Town of Encinal, lots 10, 13 to 16, blk 37-163, imps and pers prop ... 1 73

BLOCK 42-164.

24163 Mary C Shafer—In Town of Encinal, pce of ld se cor Buena Vista ave and Grand st, th s 60 ft by 108 ft e, por blk 42-164, and imps ... 2 79

24168 Dora Zahn—In Town of Encinal, lot 11 and s 20 ft lots 17 to 20, blk 42-164 ... 77

BLOCK 50-164.

24182 J E Fisher—In Town of Encinal, lots 3, 4, 5, blk 50-164, and imps ... 8 66

24186 Alla F Tyler—In Town of Encinal, lot 11, blk 50-164 ... 2 29

24187 H L Hill—Mortgagee's interest in Town of Encinal, lot 11, blk 50-164 ... 1 86

BLOCK 51-164.

24202 S McHenry—In Town of Encinal, lots 6, 7, 8, blk 51-164, and imps ... 1 12

24204 M W Whiteside—Mortgagee's interest in Town of Encinal, lots 6, 7, 8, blk 51-164 ... 14 96

24207 M M Whiteside—Mortgagee's interest in Town of Encinal, lots 9 and 10, blk 51-164 ... 6 26

BLOCK 55-164.

24222 Agnes C Lundquist—In Town of Encinal, pce of ld w l Grand st, 50 ft s fm Clement ave, th s 25 ft by 103 ft w, por blk 55-164, and imps ... 4 37

24224 H S Bridge—Mortgagee's interest in Town of Encinal, pce of ld w l Grand st, 50 ft s fm Clement ave, th s 25 ft by 108 ft w, por blk 55-164 ... 6 36

NORTON PROPERTY.

BLOCK 26-165.

24277 S Isaac—In Norton property, lots 19, 20 and 21, blk 26-165 ... 13 10

BLOCK 25-166.

24316 F F Weston—Pce of ld bd n by R R ave, e by ld of Chas Ratto, s by ld of G Mayrisch and w by e l of Fitch Tract, por blk 25-166 ... 83

BLOCK 167.

24358 Lucien Simon—Mortgagee's interest in a pce of land sw cor Paru st and Buena Vista ave, th w 116 ft by 40 ft s, por blk 167 ... 3 70

PACIFIC LAND INV CO TRACT.

BLOCK 3-168.

24424 J F Duane—In Pacific Land Invest Co Tract, near Morton st station, lots 21, 22, blk 3-168 ... 13 88

BLOCK 6-169.

24448 G W Bennett—In Pacific Land Inv Co Tract, near Morton st station, lots 4, 5, blk 6-169, and imps ... 6 99

24448 G W Bennett—Pers prop ... 2 95

24450 Anna Mohns—In Pacific Land Investment Co's Tract, near Morton st station, lots 6, 7, 8, blk 6-169, and imps ... 13 44

BLOCK 16-170.

24476 Chas Lainer—In Teutonia Park Hd, pce of ld beg at a pt 273¼ ft n fm Kings ave and 252 11-12 ft w fm St Charles st, th n 51 ft, w 14 ft, sw 57½ ft, e 38 5-12 ft to beg, por blk 16-170 ... 1 65

POWERS TRACT.

BLOCK 25-173.

24546 Mary A Merchant—In Powers Tract, lot 9, blk 25-173, and imps ... 8 12

BLOCK 174.

24572 Johanna Von Der Horst—Mortgagee's interest in a pce of ld bd n by marsh ld, e by ld of Elizth Hardman, s by Buena Vista ave and w by Arbor st, por blk 174 ... 33 24

BLOCK E-174.

24592 N C Lassen—In Powers Tract, lots 11, 12, e 61 3-12 ft lot 9 and e 11 3-12 ft lot 10, blk E-174 ... 3 47

BLOCK H-174.

24644 Geo Fairchild—In Powers Tract, lot 4, blk H-174 ... 2 50

FITCH TRACT.

BLOCK 31-175.

24656 E A Kober—In Fitch Tract, lot ...

Tract, lot 24, blk B-176 ... 2 56

BLOCK C-176.

Martha J Warren—In Fitch Tract, lot 30, blk C-176 ... 1 96

BLOCK A-177.

24724 Warner Land and Imp Co—In Fitch Tract, lot 21, blk A-177 .. 2 50

BLOCK 26-179.

Mettie F Blatchly—In Fitch Tract, lot 12 and s 15 ft of lot 17, blk 26-179, and imps ... 2 68

BLOCK 22-180.

24803 Mary R Mastick—Pce of ld e l Morton st, 115 ft s fm Pacific ave, th s 36 ft by 150 ft e, por blk 22-180, imps and pers prop. 2 96

BLOCK 30-182.

24835 August Schrieber—In Fitch Tract, lots 25, 26 and n 15 ft of lot 27, blk 30-182, and imps .. 89

24846 J A and C Furbes—In Fitch Tract, lots 42, 43, blk 29-182, imps and pers prop ... 2 56

BLOCK 27-183.

Emily J Mooney—In Fitch Tract, lots 27, 28, blk 27-183, and imps ... 15 30

24581 C M Halsey—In Fitch Tract, lot 43 and n ½ lot 42, blk 27-183, and imps ... 8 74

BLOCK A-184.

24899 Alfred J Van Drake—In Fitch Tract, pce of ld n l Pacific ave, 83 4-12 ft e fm Sherman st, th e 33 4-12 ft by 150 ft n, por blk A-184, imps and pers prop ... 1 73

24901 Lizzie Wolfe—In Fitch Tract, pce of ld n l Pacific ave, 116 8-12 ft e fm Sherman st, th e 33 4-12 ft by 150 ft n, por blk A-184, imps and pers prop ... 1 73

FITCH & SHARON TRACT.

BLOCK 33-184.

24914 E A Kober—In Fitch & Sharon Tract, resub of blk 33, lot 6, and n 33⅓ ft of lot 10, blk 33-184, imps and pers prop ... 3 55

BLOCK 28-187.

24903 Wm and S Zell—Mortgagee's interest in Fitch Tract, lot 29 and e 15 ft lot 30, blk 28-187 .. 2 81

TAYLOR & PAGE TRACT.

BLOCK F-188.

25039 Felix Marcuse—In Taylor & Page Tract, resubdivision, pce of ld e l Bay st, 110 ft n fm Pacific ave, th n 40 ft, e 150 ft, s 12 ft, w 37 ft, s 28 ft, w 113 ft to beg, por blk F-188, and imps ... 56

BLOCK 188

25063 Bank of Alameda—Mortgagee's interest in Page Tract pce of ld w l Sherman st, 110 ft n fm Pacific ave, th n 40 ft, w 150 ft, s 12 ft, e 40 ft, s 28 ft, e 110 ft to beg, por blk 188. ... 7 45

25064 Mary R Mastick—In Page Tract, lot 8 and w ½ of lot 7, blk 188 ... 6 52

BLOCK E-189.

25082 Peter Ahlstrom—In Taylor & Page Tract, resubdivision, lot 9 and n 6 3-12 ft of lot 10, blk E-189, imps and pers prop ... 1 72

FITCH TRACT.

BLOCK 18-190.

25090 G C King—In Fitch Tract, pce ld s l Santa Clara ave, 64½ ft e fm St Charles st, th e 40 ft by 140 ft s, por blk 18-190, and imps ... 10 93

ENCINAL PARK TRACT.

BLOCK 191.

25157 Geo Goeftinger—Mortgagee's interest in Encinal Park Tract, w 35 ft of lot 85, blk 191 ... 8 15

BLOCK 194.

25230 C E Dwinelle—In Encinal Park Tract, s 65 ft of lots 91, 92, blk 194 ... 1 32

25235 John C Wendt—In Encinal Park Tract, lots 94, 95, blk 194 .. 3 44

25247 Mary Maguire—In Encinal Park Tract, lot 104, blk 104, and imps ... 1 56

25247 Mary Maguire—Pers prop ... 2 95

25257 Elizabeth A Hamilton—In Encinal Park Tract, lot 109, blk 194, and imps ... 3 99

25257 Elizabeth A Hamilton—Pers prop ... 2 34

25267 C E Dwinelle—In Encinal Park Tract, lot 115, blk 194 ... 82

25274 C E Dwinelle—In Encinal Park Tract, lot 122, blk 154 ... 82

25285 D W Montgomery—Mortgagee's interest in Encinal Park Tract, lot 130, blk 194 ... 7 37

25292 S J Loop—In Encinal Park Tract, that por lying s of Kings ave of lot 138, blk 194 .. 2 51

25294 Charles A Hooper—In Encinal Park Tract, lot 140 and n 10 ft of lot 142, blk 194 ... 83

25295 Ellen C Sargent—Mortgagee's interest in Encinal Park Tract, lot 140 and n 10 ft of lot 142, blk 194 ... 8 14

25298 C E Dwinelle—In Encinal Park Tract, s 40 ft of lot 142, blk 194 ... 77

25299 Ellen C Sargent—Mortgagee's interest in Encinal Park Tract, s 40 ft of lot 142, blk 194 ... 5 95

25300 C E Dwinelle—In Encinal Park Tract, lots 144, 145, 146, 148 to 155, blk 194, and imps ... 14 51

25300 C E Dwinelle—Pers prop ... 2 95

25305 G Vignolo—In Encinal Park Tract, e 10 ft of lot 157, blk 194 ... 1 30

25306 G Vignolo—In Encinal Park Tract, w 20 ft of lot 158, blk 194 ... 1 70

25307 C E Dwinelle—In Encinal Park Tract, w 40 ft of lot 157, blk 194 ... 77

25309 Henry East—In Encinal Park Tract, w 30 ft of lot 159, blk 194 ... 1 23

25313 C E Dwinelle—In Encinal Park Tract, e 30 ft of w 40 ft of lot 160, blk 194 ... 1 51

25323 C E Dwinelle—In Encinal Park Tract, lot 166, blk 194 ... 77

25325 Helen E Wagner—In Encinal Park Tract, lot 167, blk 194, and imps ... 14 79

25333 Chas Lainer—In Encinal Park Tract, lot 173, also pce of ld s l Louisa st 220 ft e fm Caroline st, th e 30 ft, s 100 ft, e 10 62-100 ft, sw 55 53-100 ft, w 16 12-100 ft, n 150 ft to beg, por lots 174 and 179, blk 194 ... 95

25335 C E Dwinelle—In Encinal Park Tract, lots 175, 176, w 20 ft lot 174, e 60 ft of w 220 ft of lot 179, blk 194 ... 3 08

25337 D F McDonald—In Encinal Park Tract, lot 177, blk 194 ... 77

25339 C E Dwinelle—In Encinal Park Tract, lots 178 and w 160 ft of lot 179, blk 194 ... 1 10

25342 Chas Lainer—In Encinal Park Tract, pce ld beg at a pt on n l of lot 181, Encinal Park Tract, at intersection with Fitch line, th sw to Kings ave, th r a n to a pt on the n l of said lot 181, th e 61 40-100 ft to beg, por lots 181 to 183, blk 194. 1 93

25347 C E Dwinelle—In Encinal Park Tract, pce of ld bd e by w l of Caroline st (extended s), s and w by bay of San Francisco, n by w l of Fitch & Sharon Tract, por blk 194 ... 93

BLOCK 195.

25351 O L E Speedy—Pce of ld s l Santa Clara ave, 317 ft e fm Mc-

Mortgagee's interest in Vischer Tract, lots 19, 20, blk 195 .. 11 41

25392 Alice A Reife—In Vischer Tract, lots 39, 40, blk 195, and imps ... 9 18

25392 Alice A Reife—Pers prop ... 2 34

25413 H C Campbell and T B Kent, Trustees—Mortgagee's interest in a pce ld s l Taylor ave, 233 ft e fm McPherson st, th e 41 ft by 145 11-12 ft s, por blk 195 ... 10 81

BLOCK D-195.

25456 J H Johnson—In Vischer Tract, w 120 ft of lot 7, blk D-195, imps and pers prop ... 1 72

25457 J C Siegfried, Trustee—Mortgagee's interest in Vischer Tract, w 120 ft of lot 7, blk D-195 ... 18 26

ENCINAL PARK TRACT.

BLOCK 196.

25483 Thomas Dowler—In Encinal Park Tract, pce of ld s l of Mastick court, 125 ft s fm R R ave, th s 33 4-12 ft by 70 ft e, por lot 4, blk 196, and imps ... 8 79

25526 Sophia M Magill—In Encinal Park Tract, pce of ld s l R R ave, 100 ft e fm Verdi st, th e 32 ft by 125 ft s, por lot 42, blk 196, imps and pers prop. . 2 95

25542 Laura Young—In Encinal Park Tract, lot 54, blk 196, and imps ... 12 62

25554 C E Dwinelle—In Encinal Park Tract, lot 64, blk 196 ... 2 07

CHAPIN TRACT.

BLOCK 2-197.

25560 J A Taylor—Mortgagee's interest in Chapin Tract, lots 7 and 8, blk 2-197 ... 6 65

BARTLETT TRACT, NEAR MASTICK.

BLOCK K-197.

25595 Wm G Stahl—In Bartlett Tract, near Mastick, pce of ld w l St Charles st, 50 ft s fm Eagle ave, th s 50 ft by 129 11-12 ft w, por lots 14, 15, 16, blk K-197. 6 23

BARTLETT 50 ACRE TRACT.

BLOCK M-197

25620 A Spiro—In Bartlett 50 Acre Tract, pce of ld nw cor R R ave and St Charles st th w 33 3-12 ft by 150 ft n, por blk M-197, imps and pers prop ... 2 95

CHAPIN TRACT.

BLOCK 5-199.

25685 E F Herve—In Chapin Tract, lots 35 and 36, blk 5-199 ... 2 94

BLOCK 8-199

25688 Annie Jillivich—In Chapin Tract, lots 3, 4, blk 8-199, and imps ... 3 44

OAK SHADE TRACT.

BLOCK 23 201

25757 J H Mooney—In Oak Shade Tract, lot 4, blk 23-201, and imps ... 6 04

BLOCK 24-203

25779 Bank of Alameda—Mortgagee's interest in Oak Shade Tract, lot 6, blk 24-203 ... 4 67

BLOCK 16-204.

25789 Mary Uhrig—Mortgagee's interest in a pce of ld n l Taylor ave, 167 ft w fm McPherson st th w 50 ft by 110 ft n, por blk 16-204 ... 5 95

BLOCK 17-204.

25816 Frederick Brandt—In Oak Shade Tract, lots 11, 12, blk 17-204, and imps ... 13 10

BLOCK 26-205.

25842 Wm Kahn—Pce of ld s l R R ave, 304 ft e fm McPherson st, th e 37 ft by 100 ft s, por blk 26-205, imps and pers prop ... 1 72

25844 Max Horwinski Jr—Pce of ld s l R R ave, 267 ft e fm McPherson st, th e 37 ft by 100 ft s, por blk 26-205, imps and pers prop ... 4 17

BLOCK 206.

25853 Lizzie A Guion—Pce of ld n l Santa Clara ave, 200 ft e fm Prospect st, th e 40 ft by 137 6-12 ft n, por blk 206, imps and pers prop ... 1 72

BLOCK 207.

25909 Justin Oesterreicher—Pce of ld se cor Pacific ave and McPherson st, th s 114 ft, e 117 70-100 ft, s 37 35-100 ft, e 17 90-100 ft, n 151 35-100 ft, w 135 60-100 ft to beg, por blk 207, and imps ... 14 06

25910 L L Solomon—Mortgagee's interest in a pce of ld se cor Pacific ave and McPherson st, th s 114 ft, e 117 70-100 ft, s 37 35-100 ft, e 17 90-100 ft, n 151 35-100 ft, w 135 60-100 ft to beg, por blk 207 ... 4 57

25921 Samuel McHenry—Pce ld n l R R ave, 67 ft w fm Wood st, th w 33 ft by 100 ft n, por blk 207, and imps ... 1 15

BLOCK 208.

25930 Estate of J Johnson—Pce of ld bd n by Central ave, e by ld of T W Newell, s by bay of San Francisco, w by ld of P L I Co, por blk 208 ... 21 12

TIDE LANDS SURVEY.

25934 Susan Hays—In Tide Land Survey, all that por of lot 21, sec 11, 2 s, 4 w, lying w of a l parallel with and distant 320 ft fm w l of Prospect st, por blk 208 ... 3 36

25935 Mary A Harrison—Pce of ld s l Central ave, 470 ft w fm Prospect st, th w 85 ft by 150 ft s, por blk 208, and imps ... 8 52

BLOCK 209.

25959 Henry Kustel—Pce of ld s l R R ave, 743 5-100 ft w fm Prospect st, th w 88 8½-12 ft by 265 ft s, por blk 209, and imps ... 8 27

25959 Henry Kustel—Pers prop ... 2 64

BLOCK C-209.

25964 A R Denke—Pce of ld n l Haight ave, 130 ft e fm Webster st, th e 60 ft by 65 ft n, por blk C-209, and imps ... 2 40

BLOCK 209.

25971 A R Denke—Pce of ld s l Haight ave, 270 ft e fm Webster st, th e 30 ft by 132 6-12 ft s, por blk 209, and imps ... 58

25977 A R Denke—Pce of ld s l Haight ave, 180 ft e fm Webster st, th e 30 ft by 132 6-12 ft s, por blk 209, and imps ... 1 75

RIDDELL TRACT.

BLOCK C-209.

25992 D W Montgomery—Mortgagee's interest in Riddell Tract, w 100 ft lots 7 and 8, blk C-209 ... 9 10

BLOCK 210.

26043 E Bourguignon—Pce of ld w l Prospect st, 58 8½-12 ft s fm Santa Clara ave, th s 50 ft by 140 ft w, por blk 210, imps and pers prop ... 3 96

26056 E A Brown—Pce of ld s l R R ave, 160 ft w fm Prospect st, th w 160 ft by 265 ft s, por blk 210, imps and pers prop ... 3 56

26057 M Carnes—Mortgagee's interest in a pce of ld s l R R ave, 160 ft w fm Prospect st, th w 160 ft by 265 ft s, por blk 210 ... 44 04

26118 J M Hutchins—Mortgagee's interest in Mann 5-acre Tract, lot 12, blk G-212 ... 5 27

BLOCK 213.

26165 A R Denke—Pce of ld s l Santa Clara ave 230 ft w fm Webster st, th w 46 ft by 150 ft s, por blk 213, and imps ... 3 30

26175 P C Haley—Pce of ld ne cor 3rd ave and Taylor ave, th e 120 ft by 138 11-12 ft n, por blk 213, and imps ... 3 50

26179 J D McDonald—Pce of ld s l Taylor ave, 40 ft e fm 3rd ave, th e 40 ft by 120 ft s por blk 213 and imps ... 2 95

26181 Lucy A Martinez—Pce of ld s l Taylor ave, 80 ft e fm 3d ave, th e 40 ft by 120 ft s, por blk 213, imps and pers prop .. 1 72

26190 M C Lawton—Pce of ld s l Taylor ave, 332 7-12 ft w fm Webster st, th w 91 3-12 ft by 263 ft s, por blk 212 and imps ... 12 80

BLOCK 215.

26313 P B Berges—Pce of ld s l Pacific ave, 217½ ft w fm Webster st, th w 50 ft by 150 ft s, por blk 215 ... 1 66

BLOCK B-215.

26241 A R Denke—Pce of ld s l Buena Vista ave, 120 ft w fm Webster st, th w 92 6-12 ft by 50 ft s, por blk B-215 ... 3 23

SHEPARDSON TRACT.

26242 A R Denke—In Shepardson Tract, lots 10, 11, blk B-215 and imps ... 74

BLOCK D-216.

26269 Estate of S B King—In Shepardson Tract, lots 9 and 10, blk D-216 ... 6 23

BLOCK 218.

26296 J J Rauer—Pce of ld s l Central ave 60¼ ft e fm w l Second ave (if extended), th e 25 ft by s to the patent line, por blk 218, and imps ... 1 60

26297 J O Marks—Mortgagee's interest in a pce of ld s l Central ave 60¼ ft fm w l Second ave (if extended), th e 25 ft by s to the patent line, por blk 218 ... 2 15

26298 M McGinness—Pce of ld s l Central ave 85¼ ft e fm w l of Second ave (if extended), th e 66¾ ft by s 185 ft to Bay of San Francisco, por blk 218, and imps ... 5 80

BLOCK 219.

26329 Mark A Miller—Pce of tide land bd n by highland of Alameda, e and s by land of M Crooks and w by ld of P Kiernan, por blk 219 ... 3 79

VICTOR RUTHARDT PROPERTY.

BLOCK 220.

26346 A Schreiber—Mortgagee's interest in Victor Ruthardt Property in sub of lot 4; also lot 13, blk 220 and imps ... 1 60

26352 John C Wendt—In Victor Ruthardt Property, in sub of lot 4, lots 16 and 17 blk 220 ... 3 22

26362 Unknown Owner—In Victor Ruthardt Property, in sub of lot 5, fractional lot 9, blk 220 . 2 78

TEUTONIA HOMESTEAD.

26379 C P Hoepner—Mortgagee's interest in Teutonia Hd No. 1, sub of lot 7, pce of ld n line Santa Clara ave 64 4-12 ft w from Encinal st, th w 40 ft by 150 ft n, por blk 220 ... 77

26413 F L Ellis—In Teutonia Hd No 1 sub of lot 11, lot 24, blk 220, and imps ... 14 53

MAP OF MEETZ PROPERTY.

BLOCK 221.

26485 W J Lindow—In map of Meetz property, pce of ld n line Pacific ave 536 35-100 ft w from Chipman and Aughinbaugh line, th w 30 ft by 150 ft n, por blk 221, and imps ... 11 67

26491 John Harrington—In map of Meetz property, lots 33 and 34, blk 221 ... 4 36

DAMON'S WEST END TRACT.

BLOCK 222.

26498 J H Perkins—In Damon's West End Tract, lot 5 in w ½ blk C-222, imps and pers prop ... 1 76

BLOCK 223.

26586 A C Lassen—Pce of ld n line Santa Clara ave 459¼ ft w from 2nd ave, th w 116 8½-12 ft by 144 3-12 ft n, por blk 223.. 1 46

WOODWARD'S SURVEY.

BLOCK 224

26611 C E Dwinelle—In Woodward's survey of 1-acre lots, lot 10, blk 224 ... 2 84

26613 N. Clark & Sons—In Woodward's survey of 1-acre lots, pce of ld beg at the ne cor lot 9, th n to Pacific av, th w to a pt, th E to beg, por lot 8, blk 224 ... 2 23

RE-SUBDIVISION HAIGHT TRACT.

BLOCK A-226.

26637 Margaret Ryder—In Resubdivision of Haight Tract, lots 26, 27, 28, blk A-226, and imps ... 7 60

26638 Bacon Land and Imp Co—Mortgagee's interest in Resubdivision of Haight Tract, lots 26, 27 and 28, blk A-226 ... 5 84

26646 A A Scheuer—In Resubdivision of Haight Tract, lot 32, blk A-226, and imps ... 1 74

26649 S L and Rufus N Grant—In Resubdivision of Haight Tract, lots 35 and 36, blk A-226, and imps ... 4 71

26649 S L and Rufus Grant—Pers prop ... 1 72

BLOCK B-226.

26653 Margaret Ryder—In resubdivision of Haight Tract, lots 4 and 5, blk B-226 ... 3 94

26654 Bacon Land and Imp Co—Mortgagee's interest in Resubdivision of Haight Tract, lots 4 and 5, blk B-226 ... 1 59

TOWN OF WOODSTOCK.

BLOCK 21-229.

26705 California Title Insurance and Trust Co.—Mortgagee's interest in Town of Woodstock, s 75 ft of lots 1 and 2, blk 21-229 ... 6 78

BLOCK 22-229.

26711 Nancy Ryan—In Town of Woodstock, lot 1, blk 22-229 ... 1 64

26712 Cora V Orr—In Town of Woodstock, lots 2 and 11, blk 22-229, and imps ... 5 40

26724 E Chauterland—In town of Woodstock, lot 3, blk 22-229 .. 1 36

BLOCK 16-229.

26750 John Gooby—In Town of Woodstock, lots 5 to 12, blk 16-229, and imps ... 20 54

TIDE LANDS SURVEY.

26780 Emma Allardt—In Tide Land Survey, sec 13 s, 4 w, lot 7, and all except por assessed to Encinal Boat Club of lot 8 ... 4 51

26783 T F Kennedy—In Tide Land Survey, sec 12, 2 s, 4 w, lot 19 .. 1 64

26784 Clara B Porter et al—In Tide Land Survey, sec 12, 2 s, 3 w, lot 20, contg 9 21-100 acres ... 1 68

26786 Clara B Porter et al—In Tide Land Survey, sec 13, 2 s, 3 w, lot 4, 50-100 of an acre ... 1 66

M E Flatt—In Tide Land Survey, sec 12, 2 s, 3 w, s ½ lot 22, ...

Survey, sec 12, 2 s, 3 w, n ½ of lot 25, contg 19 50-100 acres. 2 79

Hannah C Bailey—In Tide Land Survey, sec 15, 2 s, 4 w, lot 15, contg 30 acres ... 1 65

F Kennedy—In Tide Land Survey, sec 11, 2 s, 4 w, lot 21, contg 25 acres ... 78

Eliza Baum et al—In Tide Land Survey, sec 11, 2 s, 4 w, lot 22, contg 100 acres ... 1 65

Aughinbaugh and Dwinelle—In Tide Land Survey, sec 11, 2 s, 4 w, fractl lot 31, contg 25 acres ... 78

I C Bateman—An undivided interest in tract of marsh and bd n and e by Oakland harbor, s by Highland and Alameda and w by bay of San Francisco, contg 1 acre ... 3 93

26846 F J Page—An undivided interest in a tract of marsh ld bd n and e by Oakland harbor s by high ld of Alameda, and w by bay of San Francisco, containing 6 acres ... 21 12

26851 J A Waymire—An undivided interest in a tract of marsh ld bd n and e by Oakland harbor, s by high ld of Alameda and w by bay of San Francisco, contg 7 acres ... 1 04

26853 J J Rauer—Mortgagee's interest in an undivided interest in a tract of marsh ld, bd n and e by Oakland harbor, s by high ld of Alameda and w by bay of San Francisco, 7 acres ... 11 19

Charles F Waite—An undivided interest in a tract of marsh ld bd n and e by Oakland harbor, s by high ld of Alameda, w by bay of San Francisco, 3 acres ... 10 51

BERKELEY.

I M WENTWORTH BOOT & SHOE CO'S TRACT.

28004 Angel B Soto—In map of the I M Wentworth Boot & Shoe Co's Tract, lot 7, blk 1 ... 1 68

28004 Angel B Soto—In map of the I M Wentworth Boot & Shoe Co's Tract, lot 8, blk 1 ... 1 69

BERKELEY LAND & TOWN IMPROVEMENT ASSOCIATION TRACT "B"

28042 A A Fink—In Berkeley Land & Town Improvement Association Tract "B," lot 20, blk 12 ... 89

I M WENTWORTH BOOT & SHOE CO'S TRACT.

28075 S F Green—In map of the I M Wentworth Boot & Shoe Co's Tract, lot 26, blk 20 ... 1 29

28079 Geo Hawley—In map of the I M Wentworth Boot & Shoe Co's Tract, lot 15, blk 21, and imps .. 3 86

28097 C and H Vest—In map of the I M Wentworth Boot & Shoe Co's Tract, lots 24 and 25, blk 24, and imps ... 3 80

28114 Jules Wiesenhaven—In map of the I M Wentworth Boot & Shoe Co's Tract, lot 15, blk 26. 1 30

BERKELEY LAND & TOWN IMPROVEMENT ASSOCIATION TRACT "B."

28159 Clorinda P Raleigh—In Berkeley Land & Town Improvement Association Tract "B," lots 8 to 15, blk 30 ... 1 04

28161 C P Raleigh—In Berkeley Land & Town Improvement Association Tract "B," lot 19, blk 30 ... 39

28161 C P Raleigh—In Berkeley Land & Town Improvement Association Tract "B," lot 20, blk 30 ... 89

28161 C P Raleigh—In Berkeley Land & Town Improvement Association Tract "B," lot 16, blk 30 ... 89

28166 R Ludwig—Mortgagee's interest in Berkeley Land & Town Improvement Association Tract "B," n 60 ft of lots 1 to 10, blk 31 ... 4 93

28174 Robert Stewart—In Berkeley Land & Town Improvement Association Tract "B," lots 1 to 10, blk 32, and imps ... 1 34

28188 Robert Stewart—In Berkeley Land & Town Improvement Association Tract "B" lot 33, blk 32 ... 63

28189 Robert Stewart—In Berkeley Land & Town Improvement Association Tract "B," lot 34, blk 22 ... 64

28212 H and C Maglinckey—In Berkeley Land & Town Improvement Association Tract "B," lot 30, blk 34 ... 1 29

28217 Hannah Noble—In Berkeley Land & Town Improvement Association Tract "B," lot 9, blk 35 ... 98

28217 Hannah Noble—In Berkeley Land & Town Improvement Association Tract "B," lot 10, blk 35, and imps ... 5 53

28221 R Percy Wright—In Berkeley Land & Town Improvement Association Tract "B," lot 18, blk 35 ... 2 07

28221 R Percy Wright—In Berkeley Land & Town Improvement Association Tract "B," lot 19, blk 35 ... 1 68

28221 R Percy Wright—In Berkeley Land & Town Improvement Association Tract "B," lot 20, blk 35 ... 1 68

28237 A Hofenberg—In Berkeley Land & Town Improvement Association Tract "B," lot 29, blk 36 ... 2 06

28245 Eliza Scott—In Berkeley Land & Town Improvement Association Tract "B," lot 14, blk 37 ... 1 23

28250 Robt Mather Jr—Mortgagee's interest in Berkeley Land & Town Improvement Association Tract "B," lots 20, 21 and 22, blk 37 ... 3 86

Harrison G Otis—In Berkeley Land & Town Improvement Association Tract "B," lot 11, blk 38 ... 76

Harrison G Otis—In Berkeley Land & Town Improvement Association Tract "B," lot 12, blk 38 ... 77

Margaret B Warford—In Berkeley Land & Town Improvement Association Tract "B," lot 30, blk 38 ... 76

Margaret B Warford—In Berkeley Land & Town Improvement Association Tract "B," lot 31, blk 38 ... 77

Amelia de Raphael—In Berkeley Land & Town Improvement Association Tract "B," lot 26, blk 44 ... 1 29

Amelia de Raphael—In Berkeley Land & Town Improvement Association Tract "B," lot 27, blk 44 ... 1 68

Mildred B Richards—In Berkeley Land & Town Improvement Association Tract "B," lot 30, blk 48 ... 1 29

Mildred B Richards—In Berkeley Land & Town Improvement Association Tract "B," lot 31, blk 48 ... 1 29

Mildred B Richards—In Berkeley Land & Town Improvement Association Tract "B," lot 32, blk 48 ... 1 29

W Frank—Mortgagee's interest in Berkeley Land & Town Improvement Association Tract ...

Land & Town Improvement Association Tract "B," lot 2, blk 57 ... 1 68

28401 Alice H Wait—In Berkeley Land & Town Improvement Association Tract "B," lot 3, blk 57 ... 1 68

28401 Alice H Wait—In Berkeley Land & Town Improvement Association Tract "B," lot 4, blk 57 ... 1 68

28401 Alice H Wait—In Berkeley Land & Town Improvement Association Tract "B," lot 5, blk 57 ... 1 68

28401 Alice H Wait—In Berkeley Land & Town Improvement Association Tract "B," lot 6, blk 57 ... 1 68

28401 Alice H Wait—In Berkeley Land & Town Improvement Association Tract "B," lot 7, blk 57 ... 1 68

28401 Alice H Wait—In Berkeley Land & Town Improvement Association Tract "B," lot 8, blk 57 ... 1 68

28401 Alice H Wait—In Berkeley Land & Town Improvement Association Tract "B," lot 9, blk 57 ... 1 68

28401 Alice H Wait—In Berkeley Land & Town Improvement Association Tract "B," lot 10, blk 57 ... 2 07

28401 Alice H Wait—In Berkeley Land & Town Improvement Association Tract "B," lot 11, blk 57 ... 1 68

28401 Alice H Wait—In Berkeley Land & Town Improvement Association Tract "B," lot 12, blk 57 ... 1 68

28401 Alice H Wait—In Berkeley Land & Town Improvement Association Tract "B," lot 13, blk 57 ... 1 68

28401 Alice H Wait—In Berkeley Land & Town Improvement Association Tract "B," lot 14, blk 57 ... 1 68

28401 Alice H Wait—In Berkeley Land & Town Improvement Association Tract "B," lot 15, blk 57 ... 1 68

28401 Alice H Wait—In Berkeley Land & Town Improvement Association Tract "B," lot 16, blk 57 ... 1 68

28401 Alice H Wait—In Berkeley Land & Town Improvement Association Tract "B," lot 17, blk 57 ... 1 68

28401 Alice H Wait—In Berkeley Land & Town Improvement Association Tract "B," lot 18, blk 57 ... 2 07

28401 Alice H Wait—In Berkeley Land & Town Improvement Association Tract "B," lot 19, blk 57 ... 1 68

28401 Alice H Wait—In Berkeley Land & Town Improvement Association Tract "B," lot 20, blk 57 ... 1 68

28401 Alice H Wait—In Berkeley Land & Town Improvement Association Tract "B," lot 21, blk 57 ... 1 68

28401 Alice H Wait—In Berkeley Land & Town Improvement Association Tract "B," lot 22, blk 57 ... 1 68

28401 Alice H Wait—In Berkeley Land & Town Improvement Association Tract "B," lot 23, blk 57 ... 1 68

28401 Alice H Wait—In Berkeley Land & Town Improvement Association Tract "B," lot 24, blk 57 ... 1 68

28401 Alice H Wait—In Berkeley Land & Town Improvement Association Tract "B," lot 25, blk 57 ... 1 68

28401 Alice H Wait—In Berkeley Land & Town Improvement Association Tract "B," lot 26, blk 57 ... 1 68

28401 Alice H Wait—In Berkeley Land & Town Improvement Association Tract "B," lot 27, blk 57 ... 2 07

28403 Alice H Wait—In Berkeley Land & Town Improvement Association Tract "B," lot 30, blk 57 ... 1 68

28403 Alice H Wait—In Berkeley Land & Town Improvement Association Tract "B," lot 31, blk 57 ... 1 68

28403 Alice H Wait—In Berkeley Land & Town Improvement Association Tract "B," lot 32, blk 57 ... 1 68

28403 Alice H Wait—In Berkeley Land & Town Improvement Association Tract "B," lot 33, blk 57 ... 1 68

28403 Alice H Wait—In Berkeley Land & Town Improvement Association Tract "B," lot 34, blk 57 ... 1 68

28452 E F Niehaus—In Berkeley Land & Town Improvement Association Tract "B," sub blk H, that por lying e of tide land survey of lots 21 to 31, blk H ... 2 86

28501 F Wilkes—In Berkeley Land & Town Improvement Association Tract "B," lot 21, blk 63, and imps ... 3 46

28520 N E Williams—In Berkeley Land & Town Improvement Association Tract "B," lot 19 and s 6 ft of lot 20, blk 65, imps and pers prop ... 2 16

28522 Carcline Ramelsberg—In Berkeley Land & Town Improvement Association Tract "B," n 44 ft of lot 20 and s 4 ft of lot 21, blk 65, and imps ... 4 23

28530 Mary E Riley—In Berkeley Land & Town Improvement Association Tract "B," n 75 ft of lots 1 and 2, blk 66 ... 8 65

28531 Miss L E White—In Berkeley Land & Town Improvement Association Tract "B," lot 6, blk 66 ... 1 17

28550 C Hendricks—Mortgagee's interest in Berkeley Land & Town Improvement Association Tract "B," lot 13, except por assessed to Hayward, blk 72 ... 14 27

28610 C W Davis—In Berkeley Land & Town Improvement Association Tract "B," lot 5, blk 74, and imps ... 5 18

28630 J J de Silva—In Berkeley Land & Town Improvement Association Tract "B," e ½ of lot 14, blk 75, imps and pers prop.. 2 18

28637 Thos Darcy—In Berkeley Land & Town Improvement Association Tract "B," s 30 ft of lot 1, blk 76 ... 3 07

28648 A and A S Thienger—In Berkeley Land & Town Improvement Association Tract "B," lots 10 and 11, blk 76, imps and pers prop ... 2 16

28652 P Van Hoeter—In Berkeley Land & Town Improvement Association Tract "B," lot 18, blk 76 ... 1 97

28658 P Monroe—In Berkeley Land & Town Improvement Association Tract "B," lot 5, blk 77. . 4 44

28659 P Monroe—In Berkeley Land & Town Improvement Association Tract "B," lot 7, blk 77, imps and pers prop ... 2 15

28677 Geo L Payne—In Berkeley Land & Town Improvement Association Tract "B," lot 4, blk 78 ... 4 85

28682 Geo Sequie—Mortgagee's interest in Berkeley Land & Town Improvement Association Tract "B," lot 7, blk 78 ... 2 50

28724 Mary L Reynolds—In Berkeley Land & Town Improvement Association Tract "B," lot 1, blk 83, and imps ... 1 46

28727 Thos F Handerkin—In Berkeley Land & Town Improvement Association Tract "B," lot 2, blk 83, and imps ... 1 56

Land & Town Improvement Association Tract "B," lot 3, blk 84, imps and pers prop ... 3 15

28757 Mary Barry—In Berkeley Land & Town Improvement Association Tract "B," lot 5, blk 84 ... 4 88

28757 Mary Barry—In Berkeley Land & Town Improvement Association Tract "B," lot 6, blk 84 ... 4 45

28757 Mary Barry—In Berkeley Land & Town Improvement Association Tract "B," that por lying n of Strawberry creek of lot 9, blk 84 ... 5 22

28801 Sophie S Simpson—In Berkeley Land & Town Improvement Association Tract "B," pce ld nw cor 5th st and University ave, th n 100 ft by 140 ft w, por blk 87, and imps ... 22 05

28812 D Cotton—In Berkeley Land & Town Improvement Association Tract "B," undiv ½ int in n 100 ft of lots 4 and 5, blk 89, and imps ... 7 18

28812 D Cotton—Pers prop ... 17 90

28860 Wm Handerkin—In Berkeley Land & Town Improvement Association Tract "B," lot 18, blk 92, and imps ... 3 44

28861 C Houette—Mortgagee's interest in Berkeley Land & Town Improvement Association Tract "B," lot 18, blk 92, and imps ... 4 24

28866 A C Freeman—In Berkeley Land & Town Improvement Association Tract "B," lot 7, blk 93 ... 4 45

28913 Chris Socher—In Berkeley Land & Town Improvement Association Tract "B," pce of ld beg at a point on the w l of 8th st 150 ft s fm University ave, th s 25 ft, w 102 ft, n about 25 ft, e 97 ft, to beg, por blk 97, imps and pers prop ... 2 17

28924 Chris Johnson—In map of the Sisterna Tract, lot 19, blk 97. . 6 26

28945 E J L Monterichard et al—In Berkeley Land & Town Improvement Association Tract "B," pce of ld beg at a point on the s l of University ave 50 ft e fm 9th st, th e 60 ft by 100 ft deep s, por blk 99, and imps ... 20 57

28945 E J Mcnterichard et al—Pers prop ... 2 98

28949 Thos Commerford—Mortgagee's interest in Berkeley Land & Town Improvement Association Tract "B," pce of ld beg at the sw cor of University ave and 10th st, th w 50 ft by 100 ft deep s, por blk 99 ... 19 02

28953 F F Weston—In Berkeley Land & Town Improvement Association Tract "B," pce of ld beg at a point on the n l of Addison st 4 3-12 ft w fm 10th st, th n 100 ft to 10th st, th s on 10th st to n l of Addison st, th w to beg, por blk 99 ... 1 29

28971 Ygnacia Esturdo—In Berkeley Land & Town Improvement Association Tract "B," pce of ld beg at a point on the w l of San Pablo ave 175 ft s fm University ave, th s 25 ft by 135 ft deep w por blk 100 ... 2 25

28978 Cary Howard—In Berkeley Land & Town Improvement Association Tract "B," pce of ld beg at a point on the n l of Addison st 100 ft w fm San Pablo ave, th w 42 6-12 ft by 100 ft n, por blk 100 ... 6 39

ALLSTON TRACT.

28997 M A Hallahan—Mortgagee's interest in Allston Tract, lots 24, 25, blk 101 ... 2 74

29007 F F Weston—In Allston Tract, e 8 6½-12 ft of lot 6, blk 102 ... 1 29

SISTERNA TRACT.

29031 Henry Campe—In map of the Sisterna Tract, lot 6, blk 105, and imps ... 1 20

29040 Theo Holtz—In map of the Sisterna Tract, pce of ld beg at a point on the e l of 6th st 50 ft n fm Allston st, th n 50 ft by 120 ft e, por blk 105, and imps ... 6 80

BERKELEY LAND & TOWN IMPROVEMENT ASSOCIATION TRACT "B."

29071 John Hansen—In Berkeley Land & Town Improvement Association Tract "B," lot 1, blk 107 ... 4 44

29076 Henry Struhm—In Berkeley Land & Town Improvement Association Tract "B," lot 6, blk 107, imps and pers prop ... 2 17

BERKELEY LAND & TOWN IMPROVEMENT ASSOCIATION TRACT "A."

29083 John Dillon—In Berkeley Land & Town Improvement Association Tract "A," pce of ld beg at a point on the n l of Allston st 100 ft e fm 4th st, th e 50 ft, n 100 ft, w 25 ft, s 6 ft, w 25 ft, s 94 ft to beg, por lot 14, blk 107, and imps ... 5 08

BERKELEY LAND & TOWN IMPROVEMENT ASSOCIATION TRACT "B."

29149 Mary Barry—In Berkeley Land & Town Improvement Association Tract "B," lot 19, blk 114. ... 4 03

29163 J J Rauer—In Berkeley Land & Town Improvement Association Tract "B," lot 19, blk 115 ... 1 71

29163 J J Rauer—In Berkeley Land & Town Improvement Association Tract "B," lot 20, blk 115 ... 1 57

29186 Henry Haben—In Berkeley Land & Town Improvement Association Tract "B," lots 22, 23, blk 116 ... 1 57

29188 M Marsh—Mortgagee's interest in Berkeley Land & Town Improvement Association Tract "B," lots 22, 23, blk 116.. 3 50

ALLSTON TRACT.

29222 A N M Schulz—In Allston Tract, e 20 ft of lot 4, lots 5, 6, blk 119, imps and pers prop ... 2 17

BERKELEY LAND & TOWN IMPROVEMENT ASSOCIATION TRACT "B."

29243 P McGinness—In Berkeley Land & Town Improvement Association Tract "B," lot 20, blk 119 ... 1 71

29252 M L Shimmins—Mortgagee's interest in Berkeley Land & Town Improvement Association Tract "B," lots 14, 15, blk 120 ... 18 22

29261 Louis Blank—Mortgagee's interest in Berkeley Land & Town Improvement Association Tract "B," that por lying n of Raymond Tract of lot 35, blk 121 ... 10 23

RAYMOND TRACT.

29270 Louisa Goetz—In Raymond Tract, s 50 ft of lot 20, blk 121 ... 1 44

29277 Yerba Buena Mutual Building and Loan Assn—Mortgagee's interest in Raymond Tract, n 22 ft of lot 24, and that por lying s of Berkeley Land & Town Improvement Associa-

29368 Jane O'Neil—In Raymond Tract, lots 12, 13, 14, blk 126, imps and pers prop ... 2 17

29370 S R Isaacs—In Raymond Tract, lots 15, 16, blk 126, imps and pers prop ... 2 16

29381 Maria Mervy—In Raymond Tract, lot 26, blk 126 ... 1 30

29381 Maria Mervy—In Raymond Tract, lot 26, blk 126, and imps ... 5 10

29392 H Hamerston—In Raymond Tract, lot 11, blk 127 ... 1 30

29408 B E Dutton—In Raymond Tract, n 21 ft of lot 24 and s 11 ft of lot 25, blk 127 ... 3 65

29420 J Christiansen—In Raymond Tract, e 32 ft of lot 17, blk 128. 1 69

29421 Ole Olsen—In Raymond Tract, w 18 ft of lot 17 and e 14 ft of lot 18, blk 128 ... 1 70

AVERY TRACT.

29460 Ida Yost—In Corrected map of the Avery Tract, lot 6, blk 132. 2 45

29487 A Wahlstrom—In Corrected map of the Avery Tract, lots 13 to 18, blk 133 ... 1 07

HAFT TRACT.

29556 J Schunck—In Haft Tract, lot 4, blk 135, and imps ... 5 60

29556 J Schunck—In Haft Tract, n 15 ft of lot 5, blk 135 ... 1 69

29563 A C M Madsen—In Raymond Tract, s 16 ft of lot 26 and fractional lot 25, blk 136 ... 3 28

29577 H M Madsen—In Corrected map of the Avery Tract, n 20 ft of lot 31, blk 136 ... 2 07

29579 Leonardo Ravani—In Haft Tract, lot 4, blk 136 ... 2 45

29580 J Ravani—In Haft Tract, lot 5, blk 136 ... 2 46

29581 Paul Ribolsi—In Haft Tract, lot 6, blk 136 ... 2 44

29609 Catherine Slattery—In Haft Tract, lot 4, blk 137 ... 1 18

29610 Catherine Slattery—In Haft Tract, lots 5, 6, blk 137, and imps ... 1 41

AVERY TRACT.

29625 L H Dittman—In Corrected map of the Avery Tract, n 10 ft of lot 31 and lot 32, blk 138 ... 3 25

BRYANT TRACT.

29690 Conrad Flegler—In Bryant Tract, lot 3, blk G, imps and pers prop ... 2 16

29710 F Hager—In Bryant Tract, lot 24, blk H ... 2 06

29712 John A Jorgensen—In Bryant Tract, lot 27, blk H, imps and pers prop ... 2 17

29744 Juan Ysunza—In plot 62, pce of ld beg at a pt 791 88-12 ft n fm s l if plot 62 and 150 ft e fm San Pablo ave, th e about 30 ft, s about 194 11-12 ft, w 15 ft, n about 193 ft to pt of beg ... 2 56

29745 Ysmael Ysunza—In plot 62, pce of ld beg at a point 791 8-12 ft n fm s l plot 62 and 150 ft e fm San Pablo ave, th n 40 ft by 33 ft e ... 87

29750 Andrew Linden—In plot 62, pce of ld beg at a point on the e l of San Pablo ave 518 ft n fm s l of plot 62, th n 25 ft by 150 ft deep e ... 6 26

STATE UNIVERSITY HOMESTEAD, NO 2.

29780 W W Blow—In State University Homestead No 2, lot 5, blk 2.. 3 44

29797 Regina. Sigmund and Carrie Beel—In State University No 2, undivided ¼ interest in s ½ of lot 3, blk 3 ... 2 56

29814 Wm Kain—In State University Homestead No 2, n 41.25 ft of lot 10, blk 4. ... 4 44

29814 Wm Kain—In State University Homestead No 2, w 209.12 ft of the s 44 11-100 ft of lot 10, blk 4 ... 2 45

SPAULDING TRACT.

29820 A Johnson—In Spaulding Tract, lot 12, blk 1 ... 4 04

29820 A Johnson—In Spaulding Tract, lot 13, blk 1 ... 4 04

29821 A Johnson—In Spaulding Tract, lot 16, blk 1 ... 4 03

29829 F F Weston—In Spaulding Tract, lot 9 and n ½ lot 12, blk 2 ... 3 46

29851 R W Sears—In Spaulding Tract, s 50 ft of lots 5 and 6, blk 4 and imps ... 17 82

29851 R W Sears—Pers prop ... 2 17

M'GEE TRACT.

29913 M J Powell—In McGee Tract, lots 14, 15, blk 4, imps and pers prop ... 2 16

29923 Thos Ryan—In McGee Tract, e 28 ft of w 32 ft of lot 2, blk 5.. 4 83

29927 Patrick W Riordan—In McGee Tract, lot 5 and w 8 ft of lot 4, blk 5, and imps ... 4 86

29932 Patrick W Riordan—In McGee Tract, lots 16 to 21, blk 5 ... 6 03

29934 Patrick W Riordan—In McGee Tract, pce of ld beg at the sw cor of Addison and St Joseph streets, th w 31 8b ft by 80 ft deep s, por blk 6, also in McGee Tract, pce of ld beg at a point on the the s l of Addison st 128 62 ft e fm California st, th e 100 ft by 80 ft deep s, por blk 6, and imps; also pce of ld beg at the se cor of Addison and California sts, th e 128 62 ft, s 80 ft, e 100 ft, s to center of Strawberry creek, th sw along center of said creek to California st, th n 598 23 ft to beg, por blk 6 and imps; also in McGee Tract, pce of ld beg at a point on the w l of St Joseph st 80 ft s fm Addison st, th s about 367.65 ft to center of Strawberry creek, th w along said center of creek about 32 ft, n 367.65 ft, e 31.38 ft, to beg, por blk 6 ... 33 48

29964 Geo C Pardee—In McGee Tract, lot 23, blk 11, and imps ... 8 36

CASE TRACT.

30031 A S Hudson—In Case Tract, lot 18, blk 1 ... 1 43

30031 A S Hudson—In Case Tract, lot 14, blk 1 ... 1 44

30049 N M Millett—In Case Tract, n 20 ft of lots 11 and 12, blk 3 ... 54

30051 A A Joyce—In Case Tract, n 20 ft of lot 13, blk 3 ... 88

30052 R Redmond—In Case Tract, n 20 ft of lot 14, blk 3 ... 89

30053 J S Fox—In Case Tract, n 20 ft of lots 15 and 16, blk 3 ... 1 29

30096 N M Pigott—In Crystal Springs Tract, lot 11, blk E, imps and pers prop ... 2 16

HARDY TRACT.

30117 L L Bettys—In Hardy Tract, pce ld s l Bristol st 100 ft w fm Sherman st, th w 50 ft by 125 ft s, por Range 1, and imps ... 73

30122 Peter Conaty—In Hardy Tract, pce ld n l Berkeley way 100 ft w fm Sherman st, th w 50 ft by 125 ft n, por Range 1, and imps ... 2 05

30130 F A Wass—In Hardy Tract, pce ld n l Addison st 150 ft w fm Sherman st, th w 50 ft by 138 ft n, por Range 2, and imps. 7 19

30139 C F Taylor—In Hardy Tract, pce ld n l Bristol st 225 ft w fm Sherman st, th w 75 ft by 135 ft n, also pce ld s l Delaware st 150 ft w fm Sherman st, th w 77½ ft by 135 ft s, por Range 2 ... 4 82

ld ne cor Berkeley way and Grant st, th e 109 1-12 ft, n 250 ft w 90 11-12 ft, s 250 ft, being lots 29, 30, 31 and por lots 28 and 32, Ranges 3 and 4, and imps ... 3 90

30173 F Esty et al—Mortgagee's interest in Hardy Tract, sub ranges 3 and 4, lot 33, Range 3 ... 16 63

30173 F Esty and H Jewett—In Hardy Tract, sub ranges 3 and 4, lot 39, Range 3, and imps ... 7 05

30210 C H Emmons—In Hardy Tract, sub ranges 5, 6, 7, lot D, Range 6 ... 4 04

30210 C H Emmons—In Hardy Tract, sub ranges 5, 6, 7, lot O, range 6 ... 4 04

30220 Michael Deane—In Hardy Tract, sub ranges 5, 6, 7, lot 36, range 6 ... 4 45

30222 Sarah C Davis—In Hardy Tract, sub ranges 5, 6, 7, lots 46, 47, 48, range 6 and lot 45, range 7 ... 3 18

30228 C H Emmons—In Hardy Tract, sub ranges 5, 6, 7, e ½ lot B, range 7 ... 2 86

30228 C H Emmons—In Hardy Tract, sub ranges 5, 6, 7, lot C, range 7 ... 5 21

30228 C H Emmons—In Hardy Tract, sub ranges 5, 6, 7, lot P, range 7 ... 5 21

30228 C H Emmons—In Hardy Tract, sub ranges 5, 6, 7, e ½ lot Q, range 7 ... 2 86

30229 Fred L Alderson—In Hardy Tract, sub ranges 5, 6, 7, w ½ of lot Q, range 7 ... 2 86

30229 Fred L Alderson—In Hardy Tract, sub ranges 5, 6, 7, lot R, range 7 ... 5 21

30285 A G Davis—In Hardy Tract, sub ranges 10 and 11, lot 2, range 11 ... 4 84

30286 J R H Smythe—In Hardy Tract, sub ranges 10 and 11, lot 15, range 11 ... 4 83

30320 J A Patton—In Hardy Tract, pce ld nw cor California and Bristol sts, th w 100 ft by 135 ft n, por range 13 ... 79

30329 Mary A C Higgins—In Hardy Tract, pce of ld se cor University ave and Sacramento st, th e 100 ft by 138 ft s, por range 16 ... 71

30331 J J Dunn—Mortgagee's interest in Hardy Tract, pce of ld se cor University ave and Sacramento st, th e 100 ft by 138 ft s, por range 16 ... 1 98

SHAW TRACT.

30373 Louis Gottshall—In Shaw Tract, lots 8, 9, 10, 11 and w 70 ft of lots 7 and 12, blk 2 and imps ... 2 37

30398 E F Dreimeyer—Mortgagee's interest in Shaw Tract, lots 1 to 24, blk 6 ... 15 49

30409 Mary A Lewis—In plot 64, pce of ld bd n by University ave, e by ld of Mrs Lamb, s by Addison st, w by ld of J W Cooley & Bro and Brennan, contg about 2 acres, and imps 4 86

REESE TRACT.

30428 Joseph Rosenthal—In Reese Tract, lot 12, blk A ... 4 44

30439 Andrew Hudson—In Reese Tract, lot 1, blk B ... 4 03

CURTIS TRACT.

30450 C Neumann—In Curtis Tract, lots 1 and 2, blk 3 ... 1 74

30473 F Hagerty et al—In Curtis Tract, pce of ld s l Bay st 225 ft w fm Curtis st, th w 25 ft by 135 8-12 ft s, por blk 4 ... 1 69

30475 Michael and Ann Curtis—In Curtis Tract, pce of ld s l Bay st 125 ft w fm Curtis st, th w 50 ft by 135 8-12 ft s, por blk 4 ... 2 87

30494 Bernard Kramer—In Curtis Tract, sub blk 8, lot B, blk 8. 4 44

30501 H E Ery—Mortgagee's interest in Curtis Tract, pce of ld nw cor of Bay and Chestnut sts, th w 90 3-12 ft, n 100 ft, w 24 ft, n 35½ ft, e 114 3-12 ft, s 135½ ft to beg, por blk 10 ... 2 72

30504 M Marsh—Mortgagee's interest in Curtis Tract, pce of ld n l Bay st, 114 3-12 ft w fm Chestnut st, th w 72 ft by 135 ft n, por blk 10 ... 2 75

30511 E M Loomer—In Curtis Tract, sub blk 11, lot 3a, blk 11, and imps ... 3 26

30511 E M Loomer—In Curtis Tract, sub blk 11, lot 4a, blk 11 ... 2 07

30519 Ann Johannsen—In Curtis Tract, sub blk 11, lot 12a, blk 11 2 46

30534 W N Woodson—In Smith's sub of Curtis Tract, lots 1, 2, 3, blk B-16 ... 67

30538 Mrs I L Sperry—In Smith's sub of Curtis Tract, lot 8, blk B-16 1 69

30533 Mrs I L Sperry—In Smith's sub of Curtis Tract, lot 9, blk B-16 1 69

30538 Mrs I L Sperry—In Smith's sub of Curtis Tract, lot 10, blk B-16 ... 1 69

30539 W N Woodson—In Smith's sub of Curtis Tract, lots 11, 12, 13, blk B-16 ... 67

30541 Mrs I L Sperry—In Smith's sub of Curtis Tract, lot 14, blk B-16 1 69

30542 W N Woodson—In Smith's sub of Curtis Tract, lots 15 to 18, blk B-16 ... 74

ROONEY TRACT.

30562 P J Galpin—In Rooney Tract, e 75 ft of lots 7 and 8, blk A.. 6 80

30580 P G Galpin—In Rooney Tract, lot 10, blk B ... 4 44

30587 Geo H Hart—In Rooney Tract, lot 3, blk C ... 3 26

30590 P G Galpin—In Rooney Tract, lot 6, blk C ... 2 87

30601 P G Galpin—In Rooney Tract, lot 17, blk C ... 2 45

30604 P G Galpin—In Rooney Tract, fractional lot 2, blk D ... 3 65

30610 Sophie L Wager—In Rooney Tract, lot 9, blk D ... 2 86

TEACHERS' STATE UNIVERSITY HD ASSOCIATION.

30618 S F Evans, Martha Mann, E J Gilliland and Fredk Lux—In Teachers' State University Hd Association, w ½ of lot 4, blk 1 ... 4 44

30618 S F Evans, Martha Mann, E J Gilliland and Fredk Lux—In Teachers' State University Hd Association, lot 5, blk 1 ... 11 52

30619 J B Whitcomb—In Teachers' State University Hd Association, lot 1, blk 2 ... 96

30620 W E Proctor—Mortgagee's interest in Teachers' State University Hd Association, lot 1, blk 2 ... 9 48

STATE UNIVERSITY HD ASSOCIATION NO. 5.

30652 William Gottfried and David Fruhling and Elanor Boksch—In State University Hd Association No 5, undiv ½ int in lot 5, blk 1 ... 4 34

30653 Louis, Otto, and Fredk Pope—State University Hd Association No 5, undiv 3-15 int of lot 5, blk 1 ... 2 06

30656 E B Peixeto—Mortgagee's interest in State University Hd Association No 5, lot 6, blk 1 5 75

VIRGINIA TRACT.

30682 Chas A Bailey—In Virginia Tract, w 45 ft of lot 7, and imps ... 3 18

EDITH TRACT.

30688 J A and A A Olson—In Edith Tract, lot 1, blk A ... 1 37

30690 Margaret H James—In Edith Tract, lots 8 and 9, blk A, imps

STATE UNIVERSITY HD ASSOCIATION NO 4.

30750 Thomas Fleming—In State University Hd Association No 4, e 40 ft of lot 3, blk 1, and imps ... 1 71

30761 S M Warrington—In State University Hd Association No 4, lot 9, blk 1 ... 6 01

30766 T B Crabtree—In State University Hd Association No 4, e 40 ft of lot 3, blk 2 ... 2 06

JOSE DOMINGO TRACT.

30807 Anna Beban—In Jose Domingo Tract, lots 13 to 21, blk 7 ... 7 07

30812 R Beban—In Jose Domingo Tract, lots 10 and 11, blk 8 ... 5 61

CHRISTIANA TRACT

30883 O N Barbagelata—In Christiania Tract, lots 20 and 21, blk B ... 62

30884 J S Luckenbach—Mortgagee's interest in Christiania Tract, lots 20 and 21, blk B ... 2 75

30890 Z T Landes—In Christiania Tract, lots 30 and 31, blk B ... 62

30891 L G Young—Mortgagee's interest in Christiania Tract, lots 30 and 31, blk B ... 2 75

30902 Philles Griffin—In Christiania Tract, lots 48 and 49, blk B ... 9 86

30909 Alfred T Riley—In Christiania Tract, lots 64 and 65, blk B, and imps ... 1 67

30912 The McCarthy Co—In Christiania Tract, lot 3, blk C ... 1 45

30913 The McCarthy Co—In Christiania Tract, lot 4, blk C ... 90

30914 Henry E Alden—In Christiania Tract, lot 9, blk C ... 1 69

30915 The McCarthy Co—In Christiania Tract, lot 10, blk C ... 90

30915 The McCarthy Co—In Christiania Tract, lot 11, blk C ... 90

30916 Sarah T Robinson—In Christiania Tract, lot 12, blk C ... 1 69

30917 F M Athearn—In Christiania Tract, lot 13, blk C ... 1 69

30917 F M Athearn—In Christiania Tract, lot 14, blkC ... 1 68

30939 Z T Laudess—In Christiania Tract, lots 10, 11, 12, blk D ... 67

30940 L G Young—Mortgagee's interest in Christiania Tract, lots 10, 11, 12, blk D ... 8 37

MAP OF THE PROPERTY OF JOHN C SCHMIDT.

30945 Henry Camp—In Map of the property of John C Schmidt, tract of ld bd n by Rose st, e by ld of P Braumagan, s by Teachers' State University Hd, w by Sacramento st, cont 3 55-100 acres ... 88

PERALTA PARK.

31001 E W Scott—In Peralta Park, lot 11, blk C ... 2 86

31003 Clara L Cook—In Peralta Park, lot 13, blk C ... 2 86

31013 George E Parker—In Peralta Park, lot 22, blk C ... 62

31020 M A Strellinger—Mortgagee's interest in Peralta Park, sub of lots 1, 2, 3, 4, lots 2 and 3 ... 8 38

31058 Edward and Kate Adcock—In Peralta Park, lot 18 and imps 26 43

31058 Edward and Kate Adcock—Pers prop ... 2 16

31060 Sarah Lewis—In Peralta Park, w 100 ft lot 15, imps and pers prop ... 2 15

31079 Josephine Kiley—In map of Peralta Park—Southern Annex, lot 25 ... 1 13

WAVERLY PLACE

31088 G G Baker—In Waverly Place, lots 1, 3 to 25 and 27 to 51, blk A ... 3 36

31092 G G Baker—In Waverly Place, lots 1 to 15, blk B ... 1 20

WILLIAM SCHMIDT TRACT.

31117 Thomas Rewcastle—In William Schmidt Tract, lot 7, blk 4 ... 2 46

31138 Mary L Leibert—Por plot 63, pce ld n l Blake st 456 62-100 ft w fm Shattuck ave, th w 50 by 120 65-100 ft n ... 2 24

SHATTUCK TRACT NO. 4.

31152 Mary E Jones—In Shattuck Tract No 4, lot 1, blk 8, and imps ... 4 29

STEELE TRACT.

31175 M Simrack—In Steele Tract, lot 9, blk 1427, and imps. ... 10 49

31207 Mollie Hays—Mortgagee's interest in Steele Tract, por n of old Town line of Berkeley of lot 15, blk 1427 ... 1 29

31209 E Dougery—In Steele Tract, por n of old Town line of Berkeley of lot 17, blk 1427 ... 64

BLAKE TRACT NO 2.

31237 H S Bridge—Mortgagee's interest in Blake Tract No 2, pce of ld bd n by Blake st, e by Ellsworth st, s by s l old Town of Berkeley, w by lots 34 and 50, por blk 1454 ... 9 49

31239 Gertrude W Littlejohn—In Blake Tract No 2, lot 22, blk 1454 ... 86

31251 W E Tyrrel—In Blake Tract No 2, w ½ of lot 35, blk 1454, imps and pers prop ... 2 98

31253 Robert Stewart—In Blake Tract No 2, lot 36, blk 1454, and imps ... 3 56

LEONARD TRACT.

31274 Chas C Bemis—In Leonard Tract, pce of ld s l Dwight way where it is intersected by line dividing plots 69 and 70, th e on s l Dwight way 217 ft to line between lots 8 and 9, Leonard Tract, th s thereon to l bet lots 9 and 16, th w 63 ft, s 134 6-12 ft, w 165 ft, to l bet plots 69 and 70, th n 265 22-100 ft to beg, and imps.. 37 93

31298 Carrie C Sankey—In Leonard Tract, por n of old Town line of Berkeley of lot 17, blk B.. 1 90

HILLEGASS TRACT (MAP NO 3.)

31368 Mamie L Stewart—In Hillegass Tract (Map No 3), lot 2, blk C, and imps ... 3 15

31377 Alice Hillegass—In Hillegass Tract (Map No 3), por n of old Town line of Berkeley of lot 13, blk C ... 3 64

KEARNEY TRACT.

31393 C P Devore—In Kearney Tract, lots 5 and 6, blk 1, and imps.. 1 17

31393 C P Devore—Pers Prop ... 7 10

BERKELEY PROPERTY

31479 A C Lawson—In Berkeley Property, pce ld w l Prospect st 134 ft n fm Dwight way, th n 58 20-100 ft by 200 ft w, por lot 7, blk B, imps and pers prop.. 2 15

31486 H & H E Land—Mortgagee's interest in Berkeley Property, pce of ld ne cor Dwight way and Asylum st, th n 60 ft by 150 ft e, por lot 7, blk B ... 36 28

31500 S M Goodrich—In Berkeley Property, pce of ld nw cor Piedmont and Dwight way, th w 108 57-100 ft, n 131 03-100 ft, e 63 73-100 ft, s 147 65-100 ft to beg, por lot 53, blk C, and imps ... 44 35

31515 J Leechman—In Berkeley Property, lot 28, blk D ... 5 81

31528 E J Wickson—In Berkeley Property, lots 37 and 38, blk E, and imps ... 4 68

31531 Lucretia M Cheney—In Berkeley Property, n 30 ft of lot 40 and s 50 ft of lot 41, blk E, and imps ... 13 34

erty, n 4 60-100 ft of lot 11 ... 89

31555 F W Morse—In Benton property, lot 12 ... 5 28

MAP OF HILLEGASS TRACT (N OF BANCROFT WAY.)

31584 C H Sawyer—In map of Hillegas tract (n of Bancroft way), pce of ld w l College st 150 ft s fm Sylvan way, s 50 ft, w 215 ft, n 48 ft, e 216 ft to beg, imps and pers prop ... 17 61

COLLEGE HD.

31606 J M Richardson—Mortgagee's interest in College Hd, pce of ld ne cor Shattuck ave and Dwight way, th n on Shattuck ave 45 1½-12 ft, e 118 9½-12 ft, s 45 ft, w 122 3-12 ft to beg, por of lots 1 and 2, blk 3 ... 3 50

31610 R W W Cryan—Mortgagee's interest in College Hd, pce of ld e l Shattuck ave, 45 1½-12 ft n fm Dwight way, th n 45 ft by 121 9½-12 ft more or less e, por lots 1 and 2, blk 3 ... 18 40

31611 J M Richardson—Mortgagee's interest in College Hd, pce of ld e l Shattuck ave 45 1½-12 ft n fm Dwight way, th n 45 ft by 121 9¼-12 ft more or less e, por lots 1 and 2, blk 3 ... 6 13

31613 Annie Sather—In College Hd, pce of ld e l Shattuck ave 135 1½-12 ft n fm Dwight way, th n 45 ft by 119 ft e, por blk 3, and imps ... 8 52

31623 N W Mallery—In College Hd, pce of ld beg at a point on the w l of Fulton st 135 ft n fm Dwight way, th n 50 ft by 150 ft w, por lot 4, blk 3, imps and pers prop ... 2 15

31632 Sarah M Grant—Mortgagee's interest in College Hd, pce of ld beg at a point on the w l of Fulton st 380 ft n fm Dwight way, th n 40 ft by 150 ft w, por blk 3 ... 8 37

31662 H N and A A Miner—In College Hd, e 50 ft of w 160 ft of s ½ lot 3, blk 4, and imps ... 94

31683 Charles C Bemis—In College Hd, pce of ld beg at the ne cor of Ellsworth st and Dwight way, th e 100 ft by 150 ft deep n, por blk 5 ... 8 53

31688 Chas C Bemis—In College Hd, pce of ld beg at the se cor of Ellsworth and Haste sts, th s 65 ft ft by 153 41-100 ft deep e, por blk 5 ... 6 35

31692 Home Mutual Building and Loan Association, Mortgagee's interest in College Hd, pce of ld beg at a point on the e l of Ellsworth st 150 ft n fm Dwight way, th n 55 ft by 152 41-100 ft e ... 1 39

31751 Adelaide E Dornin—In College Hd, e 50 ft of s ½ lot 1 and w 25 ft lot 2, blk 8, imps and pers prop ... 5 46

31753 Melinda A Keese—s 50 ft of n 150 ft, lot 1, s 70 ft of n 100 ft lot 1, blk 8, and imps ... 11 13

31753 Melinda A Keese—Pers prop ... 3 78

31755 Adam T Green—n 30 ft of lot 1 and e 127 41-100 ft lot 2, blk 8, and imps ... 1 48

31755 Adam T Green—Pers prop ... 7 10

SHAFTER PROPERTY.

31766 F S Edinger—In Shafter Property, re-sub lots 7 and 8, lots 7 and 8, blk 8 ... 11 52

31767 M S Austin—In Shafter Property, re-sub lots 7 and 8, lot 11, blk 8, imps and pers prop ... 3 15

31770 Florence Fletcher—In Shafter property, re-sub lots 7 and 8, lot 13, blk 8, and imps ... 3 97

31770 Florence Fletcher—Pers prop ... 2 98

COLLEGE HOMESTEAD.

31788 C H Boegel—In College Homestead, e 50 ft of s ½ of lot 2, blk 9, imps and pers prop ... 5 46

31807 Pacific Mutual Building and Loan Assn, Mortgagee's interest in College Homestead, pce of ld beg at the nw cor of Durant and Audubon sts, th w 50 ft by 130 ft deep n, por lot 5, blk 9 and imps ... 11 00

31851 J Grandelmeyer—In College Homestead, e 50 ft of n 130 3-12 of lot 5, blk 10, and imps ... 6 13

31958 V A Lester—In College Homestead, e 75 ft of s ½ lot 4, blk 13, imps and pers prop ... 2 16

32004 Sarah T Ingalls—In College Homestead, lot 17, blk 14, and imps ... 11 19

32014 D J Coughlin—Mortgagee's interest in College Homestead, lot 23, blk 14. ... 6 81

BELL PROPERTY.

32060 R A Sedgley—Mortgagee's interest in Bell Property, lot 17 ... 2 12

32062 Ethal M McDonald—In Bell property, lot 19 ... 86

32066 Ellen Collins—In Bell Property, lot 21 ... 2 12

BLAKE TRACT NO 3.

32074 Mary S Stokes—In Blake Tract No 3, s 45 ft of lot 3, and imps 19 62

32074 Mary S Stokes—Pers prop ... 3 80

32097 R M Rutherford—In Blake Tract No 3, lot 21 ... 2 90

32114 Esther G Gushee—In Blake Tract No 3, e 54 45-100 ft lot 38 ... 5 22

32115 Grace V Nesler—In Blake Tract No 3, e 54 45-100 ft lots 39 and 40, imps ... 3 95

VILLA LOTS ADJ. TO UNIVERSITY ON SOUTH.

32130 Johanna McEvoy—In Villa lots adj to University on South, pce of ld beg at a point on the s l of Allston way, 48 3-12 ft e fm Union st, th e 55 ft, s 116 2-12 ft, w 55 ft and n 106 ft to beg, por lots 2 and 3, blk 2, and imps ... 8 89

32132 Peter McEvoy—In Villa lots adj to University on South, pce of ld beg at the se cor of Allston way and Union st, th s 96 8-12 ft by 48 3-12 ft deep e, por lots 2 and 3, blk 2 and imps ... 8 50

32160 J B Whitcomb—In Villa lots adj to University on South, pce of ld beg at the nw cor of Union st and Bancroft way, th w 46 ft by 130 ft deep n, por blk 3 ... 64

32209 Eliza P Hammersly—Mortgagee's int in Villa lots adj University on South, pce of ld beg at a point on the e l of Ellsworth st 120 ft n fm Bancroft way, th n 50 ft by 135 21-100 ft e, por blk 5 ... 15 47

32226 W A Ristenpart—In Villa lots adj to University on South, pce of ld beg at a point on the w l of Ellsworth st 200 ft s fm Allston way, th s 50 ft by 136 21-100 ft w, por blk 6 and imps. 1 90

BLAKE TRACT NO. 1.

32249 Catharine Schmidt—In Blake Tract No 1, undv ½ int lots 1, 2, blk A, and imps ... 1 07

32276 H Hinkle—In Blake Tract No 1, lots 3, 4, 5, blk B ... 14 94

32282 A F Fonso—In Blake Tract No 1, lot 22, blk 2, and imps ... 3 [illegible]

BARKER TRACT.

32286 P R Boone—In Barker Tract, lot 13 and e ½ lot 14, blk 1, and imps ... 10 86

32286 P R Boone—In Barker Tract, pers prop ... 10 [illegible]

32290 P R Boone—In Barker Tract, w ½ lot 14, e ½ lot 16, blk 1 ... [illegible]

32319 Jno T Kelley—In Barker Tract, lot 5, blk 2, and imps ... [illegible]

32329 First Nat Bank of San Francisco—Mortgagee's interest in Barker Tract, lot 12 and w ½

32333 Sallie H Richards—In Barker Tract, pce of ld beg at a point on the n l of Haste st 200 ft w fm Shattuck ave, th w 50 ft by 135 ft n, por lots 11 and 12, blk 2, and imps ... [illegible]

32358 F M Wilson—In Barker Tract, pce of ld beg at a point on the n l of Haste st 217 6-12 ft w fm Shattuck ave, th w 37 6-12 ft, n 135 ft, por lot 15, blk 3, and imps ... 7 [illegible]

32386 Charlotte A Priest—In Barker Tract, lot 18, blk 3, and imps.. 7 [illegible]

32386 Charlotte A Priest—Pers prop.. 7 [illegible]

32390 Frank J Currier—In Barker Tract, in sub blks 5 and 6, lot 10, blk 5, and imps ... 1 [illegible]

32390 Frank J Currier—Pers prop ... 3 [illegible]

32392 Commercial Bank—Mortgagee's interest in Barker Tract, in sub blks 5 and 6, lot 10, blk 5 ... 8 [illegible]

32393 Fred Estey—In Barker Tract, in sub blks 5 and 6, lot 11, blk 5 ... 3 37

32395 J and F Armstrong—In Barker Tract, in sub blks 5 and 6, lot 12, blk 5, and imps ... 3 [illegible]

32396 Oakland Bank of Savings—Mortgagee's interest in Barker Tract, in sub blks 5 and 6, lot 12, blk 5, and imps ... 34 48

32408 Louis Javete—In Barker Tract, in sub blks 5 and 6, lot 16, blk 5, imps and pers prop ... 2 [illegible]

32414 Nettie Wilson—In Barker Tract, in sub blks 5 and 6, lot 2, blk 6, and imps ... 4 [illegible]

32433 F Estey—In Barker Tract, in sub blks 5 and 6, lot 15, blk 6, and imps ... 1 [illegible]

32434 Oakland Loan and Inv Co—Mortgagee's int in Barker Tract, in sub blks 5 and 6, lot 15, blk 6, and imps ... 5 [illegible]

32435 E H Davenport—Mortgagee's interest in Barker Tract, in sub blks 5 and 6, lot 16, blk 6, and imps ... 12 12

32438 F Estey—In Barker Tract, in sub blks 5 and 6, lot 17 and e 5 ft lots 19 to 21 inc, blk 6, and imps ... 1 [illegible]

32439 E H Davenport—Mortgagee's interest in Barker Tract, in sub blks 5 and 6, lot 17 and e 5 ft lots 19 to 21 inc, blk 6, and imps ... [illegible]

32465 Olliver C Morse—In plot 68, pce of ld beg at a point on the s l of Center st 218 ft w fm Shattuck ave, th w 40 ft by 130 ft s 10 [illegible]

BERKELEY LAND & TOWN IMPROVEMENT ASSOCIATION TRACT "B."

32513 H W Taylor—Mortgagee's interest in Berkeley Land & Town Improvement Association Tract "B," lots 15, 16, blk 1, and imps ... [illegible]

TWITCHEL TRACT.

32523 Maria Leverone—In Twitchel Tract, lot 1, blk A ... [illegible]

32524 D N Coey—In Twitchel Tract, lot 2, blk A, and imps ... [illegible]

32563 John D Vervalin—In Twitchel Tract, lot 21, and imps ... 11 [illegible]

32563 John D Vervalin—Pers prop ... [illegible]

32565 Neil Kelley—In Twitchel Tract, lot 12 ... [illegible]

32569 B M Crittenden—In Twitchel Tract, lot 26 ... [illegible]

SEA VIEW PARK.

32610 William Yuill—In Sea View Park, lot 8, blk 5 ... [illegible]

32615 Addie Dunley—In Sea View Park, lot 15, blk 5 ... 1 [illegible]

32618 Thos Hyland—Mortgagee's interest in Sea View Park, lot 21, blk 5, and imps ... [illegible]

CLAPP TRACT.

32635 J K Harrison—In Clapp Tract, n 100 ft of lot 9, blk 1, and imps ... [illegible]

32644 Mary J Bradley—In Clapp Tract, lot 8, blk 2, and imps ... [illegible]

32644 Mary J Bradley—Pers prop ... [illegible]

32651 Mary E Dobbins—In Clapp Tract, lot 11, blk 2, and imps.. 4 [illegible]

COLLEGE TRACT.

32689 F R King—In College Tract, lots 55 and 56 and n 8 ft of lot 57, and imps ... [illegible]

VILLA LOTS ADJACENT TO UNIVERSITY ON WEST.

32716 Geo H Bew—Mortgagee's interest in Villa Lots adj to University on west, e 6 1½-12 ft lot 4, w 45 1½-12 ft lot 5, blk A, and imps ... [illegible]

32727 Rachel Greenwood—In Villa Lots adj to University on west, lots 20, 21, 22 (except per assessed to Miller), blk B ... 1 14

PERCY TRACT.

32794 S G Carruthers—In Percy Tract, lot 17, blk D, imps and pers prop ... [illegible]

32804 R E Morse—Mortgagee's interest in Percy Tract, lot 1, blk E, and imps ... [illegible]

DALEY'S SCENIC PARK.

32840 J J Herlihy—In map of Daley's Scenic Park, lot 12, blk 1 ... [illegible]

32904 A G Fleck—In map of Daley's Scenic Park, lot 6, blk 8 ... [illegible]

32916 T E Slevin Jr—In map of Daley's Scenic Park, lot 21, blk 6. [illegible]

32979 Wm R Dangerfield—In map of Daley's Scenic Park, lot 11, blk 11 ... [illegible]

32981 Wm R Dangerfield—In map of Daley's Scenic Park, lot 12, blk 11 ... [illegible]

32990 P E Christie—In map of Daley's Scenic Park, lot 5, blk 12, and imps ... [illegible]

32990 P E Christie—Pers prop ... [illegible]

33000 John W Atkinson—In map of Daley's Scenic Park, lot 12, blk 13, imps and pers prop ... [illegible]

33002 H E Skinner—In map of Daley's Scenic Park, lot 14, blk 13, imps and pers prop ... [illegible]

33029 J A K Jones—In map of Daley's Scenic Park, lot 13, blk 14, imps and pers prop ... [illegible]

33072 E J G Boettger—In map of Daley's Scenic Park, lot 18, blk 17 [illegible]

33094 H Enlow—Mortgagee's interest in map of Daley's Scenic Park Tract, lot 7, blk 20 ... [illegible]

33124 L L Kraehmer—In map of Daley's Scenic Park, lot 3, blk 22 [illegible]

33125 L L Kraehmer—In map of Daley's Scenic Park, in re-sub of block, lot 1, blk 22 ... [illegible]

33125 L L Kraehmer—In map of Daley's Scenic Park, in re-sub of block, lot 2, blk 22 ... [illegible]

33126 Isabella Woolner—In map of Daley's Scenic Park, in re-sub of block, lots 3, 4, 18, 19, blk 22 ... [illegible]

33127 Jas G Fair—Mortgagee's interest in map of Daley's Scenic Park, in re-sub of block, lots 3, 4, 18, 19, blk 22 ... [illegible]

33128 L L Kraehmer—In map of Daley's Scenic Park, in re-sub of block, lot 20, blk 22 ... [illegible]

33128 L L Kraehmer—In map of Daley's Scenic Park, in re-sub of block, lot 21, blk 22 ... [illegible]

33130 A L Smith—Mortgagee's interest in map of Daley's Scenic Park, in re-sub of block, lots 20, 21, blk 22 ... [illegible]

33133 A L Smith—Mortgagee's interest in map of Daley's Scenic Park, in re-sub of block, lots 20, 21, blk 22 ... [illegible]

[illegible]

Scenic Park, in re-sub of block, lot 19, blk 25... 1 29

[illegible] O Ruerup—In map of Daley's Scenic Park, in re-sub of block, lot 20, blk 25... 1 29

BERKELEY VIEW HOMESTEAD.

[illegible] Jeannette L Delmas—In Berkeley View Homestead, pce of ld beg at a point on the e l Arch st 40½ ft n fm sw cor of lot 30, th n on Arch st 46 ft, e 300 ft, s 62 ft, w 299 2-12 ft to beg, por lot 30, blk 1, and imps... 3 43

[illegible] Mary E Hooper—In Berkeley View Homestead, pce of ld beg at a point on ne cor of Spring and Cedar sts, th e 300 10-12 ft, n 90 ft, w 300 ft to e l Spring st, th s 107 ft to beg, por lots 11 and 12, blk 3... 10 72

BERKELEY VILLA ASSOCIATION.

[illegible] Jules Mayer—In Berkeley Villa Association, lot 10, blk 13... 7 58

[illegible] Bessie M Chittenden—In Berkeley Villa Association, pce of ld beg at the ne cor of Gilman and West sts, th n 299 17-100 ft by 139 64-100 ft deep e, s 354 53-100 ft, w 137 83-100 ft to beg, lots 7, 10 and por 3, 6, blk 16... 1 85

[illegible] H G Witzeman (½ interest), N F P Witzeman (½ interest)—In Berkeley Villa Association, lot 5, blk 18... 5 71

ANTISELL VILLA LOTS.

[illegible] James Slattery—Mortgagee's interest in Antisell Villa lots, s 30 ft of lot 5, blk 2, and imps... 5 98

[illegible] J L Bromley, Trustee—In Antisell Villa lots, lot 8, blk 2, and imps... 8 80

[illegible] J L Bromley, Trustee—In Antisell Villa lots, n ½ lot 9, blk 2. 1 45

[illegible] Anna G Garratt—Mortgagee's interest in Antisell Villa lots, in re-subdivision of block, lots 1 to 8 inc, 14 and n 5 4-12 ft of lot 9, blk 4, and imps... 14 37

[illegible] Anna G Garrett—Mortgagee's interest in Antisell Villa lots, in re-subdivision of block, lots 11, 12, 13... 3 81

[illegible] J B Whitcomb—In Antisell Villa lots, in re-subdivision of block, lots 11, 12, 13, 14, blk 5. 1 10

[illegible] Chas A Babcox—In Antisell Villa lots, in re-subdivision of block, lot 16, blk 5... 69

[illegible] Mrs Ann Teare—In Antisell Villa lots, lot 28, blk 6... 4 23

[illegible] Mrs Ann Teare—Pers prop... 2 15

[illegible] N M Linekin—Mortgagee's interest in Antisell Villa lots, lots 10 and 11 and n 20 ft of sub 13, blk 7... 6 62

[illegible] Ella T Preble—In Antisell Villa lots, lot 16, blk 8, and imps. 2 28

[illegible] Ella T Preble—Pers prop... 2 98

GRAVES & TAYLOR TRACT.

[illegible] F M Husted—In Graves & Taylor Tract, lot 19, blk 2, and imps... 2 14

[illegible] F M Husted—Pers prop... 3 80

[illegible] Clara S Taylor—In Graves & Taylor Tract, lot 19, blk 3... 80

[illegible] Sarah E Baptis—In Graves & Taylor Tract, w 45 ft lots A, B, blk 5... 4 44

[illegible] M L Davis—In Graves & Taylor Tract, lot L, blk 5, and imps.. 15 36

[illegible] Geo S McKenzie—In Graves & Taylor Tract, w 101 6-12 ft lots 14, 15, 18, 19 and s 40 ft of w 101 6-12 ft of lot 11, blk 6... 1 48

[illegible] Carral N Westwood—In Graves & Taylor Tract, lot 15, blk 8... 6 01

GOLDEN GATE HOMESTEAD.

[illegible] E M Batchelder—In Golden Gate Homestead, lot 6, blk A, imps and pers prop... 2 15

[illegible] M C Sorham—In Golden Gate Homestead, e 49 ft lot 21, blk B, and imps... 2 75

[illegible] E P Smith—Mortgagee's interest in Golden Gate Homestead, lot 22 and e 5 ft lot 23, blk B... 23 00

[illegible] Citizens' Building and Loan Assn—Mortgagee's interest in Golden Gate Homestead, lot 24, blk B... 16 97

[illegible] Citizens' Building and Loan Assn—Mortgagee's interest in Golden Gate Homestead, lot 24, blk B... 2 00

[illegible] C A Windel—In Golden Gate Homestead, w 1 ft lot 21, blk B... 89

EUREKA HOMESTEAD.

[illegible] Thomas F Buckley—In Eureka Hd, lot 8, blk A... 4 83

[illegible] E M Cameron—In Eureka Hd, lot 20, blk A... 68

JANES TRACT.

[illegible] E A Heron—In Janes Tract, lot 7, blk B... 68

[illegible] M Ritcher—In Janes Tract, lots 18, 19, blk D, and imps... 1 10

GRAYSON TRACT.

[illegible] C H Hitchings—In Grayson Tract, lot 11, blk 178... 90

SMITH'S SUBDIVISION OF MATHEWS TRACT.

[illegible] H C Jensen—In Smith's subdivision of Mathews Tract, lots 3 and 4, blk 24, and imps... 1 44

[illegible] Mary B Forrest—In Smith's subdivision of Mathews Tract, lots 16 and 17, blk 24... 64

[illegible] Mary B Forrest—In Smith's subdivision of Mathews Tract, lot 22, blk 24... 2 06

[illegible] Mary B Forrest—In Smith's subdivision of Mathews Tract, lot 23, blk 24... 2 06

[illegible] B W Ferris—In Smith's subdivision of Mathews Tract, lots 26, 27, 28, blk 24... 73

[illegible] Chas Beamer—Mortgagee's interest in Smith's subdivision of Mathews Tract, lots 26, 27, 28, blk 24... 5 15

[illegible] B W Ferris—In Smith's subdivision of Mathews Tract, lot 29, blk 24... 2 07

[illegible] G W Reed—In Smith's subdivision of Mathews Tract, lot 5 and w ½ of lot 6, blk 25... 1 07

[illegible] Annie E Miller—In Smith's subdivision of Mathews Tract, lot 20, blk 25... 2 31

[illegible] Annie E Miller—In Smith's subdivision of Mathews Tract, e ½ of lot 21, blk 25... 1 46

[illegible] E Woodward—In Smith's subdivision of Mathews Tract, lot 14, blk 26... 3 26

[illegible] W E Barnard—In Smith's subdivision of Mathews Tract, s ½ of lot 15, blk 27... 1 16

[illegible] Mary Sweeney—In Smith's subdivision of Mathews Tract, n ½ of lot 15, blk 27... 1 19

[illegible] H L Sweetser—In Smith's subdivision of Mathews Tract, lots B and C, blk 29... 1 77

[illegible] Edith Woodward—In Smith's subdivision of Mathews Tract, lot D, blk 29... 4 63

[illegible] Edith Woodward—In Smith's subdivision of Mathews Tract, lot E, blk 29... 4 64

[illegible] H A Berlin—In Smith's subdivision of Mathews Tract, lot 28, blk 29... 1 57

[illegible] Geo W Reed—In Smith's subdivision of Mathews Tract, re-sub lots 16, 17, blk 31... 1 30

[illegible] Rachel J McGee—In Smith's subdivision of Mathews Tract, lot 25, blk 21... 3 73

[illegible] Rachel J McGee—In Smith's subdivision of Mathews Tract, [illegible]

34057 Mary B Forrest—In Smith's subdivision of Mathews Tract, re-sub, lots 40 and 41, blk 23... 60

34061 E L Larmer—In Smith's subdivision of Mathews Tract, re-sub, lots 45 to 48, blk 33... 85

34080 Geo W Arper—In Smith's subdivision of Mathews Tract, re-sub, lot 39, blk 34... 1 33

34080 Geo W Arper—In Smith's subdivision of Mathews Tract, re-sub, lot 40, blk 34... 2 22

34083 Geo W Reed—In Smith's subdivision of Mathews Tract, re-sub lots 47 and 48, blk 34, and imps... 3 34

34100 Mary B Forrest—In Smith's subdivision of Mathews Tract, re-sub, lots 3 and 4, blk E, and imps... 3 51

34107 Geo W Reed—In Smith's subdivision of Mathews Tract, re-sub, lots 8 and 9, blk F... 2 43

CASE TRACT.

34111 N M Millet—In Case Tract, s 112½ ft of lots 11 and 12, blk 3. 76

34142 F F Weston—In Case Tract, lot 1, blk 7... 3 26

34163 G L Payne—Mortgagee's interest in Case Tract, lot 10, blk 8. 94

CRYSTAL SPRINGS TRACT.

34173 Danish Hall Assn of San Francisco—Mortgagee's interest in Crystal Springs Tract, s 109 40-100 ft of lot 6 and s 109 40-100 ft of e 10 ft of lot 7, blk B... 6 49

STATE UNIVERSITY HD ASSOCIATION NO. 3.

34201 Wm Hale—In State University Hd Association No 3, lots 1, 2, 9 and 10, blk 1, and imps... 3 24

34201 Wm Hale—Pers prop... 4 33

34203 Geo L Payne—Mortgagee's interest in State University Hd Association No 3, lots 1, 2, 9 and 10, blk 1... 13 45

34207 Robert Fay—In State University Hd Association No 3, lot 6, blk 1... 1 97

34219 Elliot & Doolan—In State University Hd Association No, 3, lot 1, blk 3... 5 56

34234 M L McCord et al—In State University Hd Association No, 3, w 40 ft of lot 2, blk 4... 1 99

34235 Susan L Mills—In State University Hd Association No, 3, lot 3, blk 4... 5 10

31242 A M Kohlberg—In State University Hd Association No 3, lot 1, blk 5... 5 56

34247 C C A Peterson—In State University Hd Association No 3, lot 5, blk 5... 1 19

34250 Chas Klingman—In State University Hd Association No 3, lot 7, blk 5... 5 11

34259 Clarita Land and Investment Co—In State University Hd Association No 3, pce of ld s l Moss st, 360 ft w fm Dwinelle st, th w 34 11-12 ft by 135 ft s, por lot 7, blk 6... 2 33

county road... 2 64

34264 J C Hardman—In State University Hd Association No 3, lot 4, blk 7... 5 10

34265 Henry Meyer—In State University Hd Association No 3, lot 5, blk 7... 4 63

34269 J G Ward—In State University Hd Association No 3, lot 1, blk 8... 1 97

34272 J N Webster—In State University Hd Association No 3, lot 4, blk 8... 5 10

34278 Bertha Gardener—In State University Hd Association No 3, lot 10, blk 8... 4 63

SHATTUCK TRACT NO. 5.

34370 F K Shattuck—In Shattuck Tract No 5, lot 6, blk 19... 4 45

34374 F and M Wigginton—In Shattuck Tract No 5, lot 10, blk 19, imps and pers prop... 2 98

34404 F McAllister—In Shattuck Tract No 6, lots 12 and 13, blk 23... 89

STEELE TRACT.

34422 Mollie Hayes—Mortgagee's interest in Steele Tract, por s of charter line of Berkeley of lot 15, blk 1427... 4 44

34429 Kate C Trobridge—In Steele Tract, e ½ of lot 18, blk 1427... 2 45

34429 Kate C Trobridge—In Steele Tract, por s of charter line of Berkeley of lot 19, blk 1427... 4 45

BLAKE TRACT NO. 2.

34470 John Donaughy—In Blake Tract No 2, pce ld bd n by Carleton st, e by Leonard st, s by Derby st, w by lots 33 and 52, por blk 1455... 7 57

34471 John Donaughy—In Blake tract No 2, lots 33 to 36, blk 1455, and imps... 13 47

34472 Mollie Hayes—Mortgagee's interest in Blake Tract No 2, lots 33 to 36, blk 1455... 7 99

34477 Duncan S Campbell—In Blake Tract No 2, lot 41 and n 5 ft of lot 42, blk 1455, and imps... 1 25

14485 John Donaughy—In Blake Tract No 2, lots 49 to 52, blk 1455... 8 74

34486 Mollie Hayes—Mortgagee's interest in Blake Tract No 2, lots 49 to 52, blk 1455... 8 00

SOUTHERN PORTION OF BLAKE TRACT.

34487 L E White In southern portion of Blake Tract, lots 1 to 18, blk A, and imps... 4 90

34490 Frank Titus—In southern portion of Blake Tract, lot 22, blk A... 4 44

34491 L E White—In southern portion of Blake Tract, lots 23 to 30, blk A, and imps... 40 22

34493 L E White—In southern portion of Blake Tract, lots 1 to 22, blk B, and imps... 84 47

34493 L E White—Pers prop... 16 22

34500 Fred Estey—In southern portion of Blake Tract, re-sub blk D, lot 3, blk D... 1 70

34502 Lillie G Fish—In southern portion of Blake Tract, re-sub blk D, lot 6 and e 10 ft lot 7, blk D, imps and pers prop... 2 99

34529 J B Whitcomb—In southern portion of Blake Tract, lots 12 and 13, blk E... 2 37

34541 Marianna Le Fevre—In southern portion of Blake Tract, lot 27, blk E, and imps... 4 89

34567 Wm McKay—In southern portion of Blake Tract, lots 1 and 2, blk H... 89

34532 John W Thompson—In southern portion of Blake Tract, lot 29, blk H... 2 92

LEONARD TRACT.

34593 C Schreiber—Mortgagee's interest in Leonard Tract, lot 19, blk B... 4 84

34596 Carrie C Sankey—In Leonard Tract, por s of old town line of Berkeley of lot 17, blk B... 1 30

34604 Eva Kruschwitz—In Leonard Tract, lot 14, blk C, and imps.. 4 60

34614 Chas J Rankin—In Leonard Tract, lot 18, blk C... 60

34616 E C Rankin—In Leonard Tract, lot 19, blk C... 2 19

34627 Mary J Gropp—In Leonard Tract, lot 34, blk C, imps and pers prop... 7 19

34632 People's Bldg and Loan Assn—Mortgagee's interest in Leonard Tract, lot 34, blk C... 12 60

34631 Margaret Leonard—In Leonard Tract, lot 7, blk D... 1 84

34659 Margt Leonard—In Leonard Tract, lot 20, blk F... 1 84

34663 Margt Leonard—In Leonard Tract, lot 21, blk F... 1 84

34666 Margt Leonard—In Leonard Tract, lot 22, blk F... 1 84

34675 Margt Leonard—In Leonard Tract, lot 7, blk G... 1 84

34675 Margt Leonard—In Leonard Tract, lot 8, blk G... 1 84

34675 Margt Leonard—In Leonard Tract, lot 9, blk G... 1 84

34675 Margt Leonard—In Leonard Tract, lot 10, blk G... 1 84

34675 Margt Leonard—In Leonard Tract, lot 11, blk G... 1 84

34680 C L Rogers—In Leonard Tract, lot 14, blk H, and imps... 6 84

34685 Hugh Scott—In Leonard Tract, lot 17, blk H... 1 84

34686 Margaret Leonard—In Leonard Tract, lot 18, blk H... 1 84

34689 Margt Leonard—In Leonard Tract, lot 20, blk H... 1 84

34690 Lyra J Shaw—In Leonard Tract, lot 21, blk H, and imps... 1 59

34718 Elizabeth Chapman—In Leonard Tract, lots 1, 2 and s 89 2-12 ft of lot 9, blk N... 4 37

34720 Chas Emslie—In Leonard Tract, lots 3 to 8 and n 44 10-12 ft of 9, blk N, and imps... 9 77

34720 Chas Emslie—Pers prop... 2 16

34727 Jennie Kennedy—In Leonard Tract, lots 1 to 8, blk P... 8 00

34729 Margt Leonard—In Leonard Tract, lot 1, blk R... 1 84

34740 Margt Leonard—In Leonard Tract, lot 11, blk R... 1 57

34752 Margt Leonard—In Leonard Tract, lot 2, blk V... 1 57

34753 L E White—In Leonard Tract, lots 1 to 4, blk W... 1 26

34756 Margt Leonard—In Leonard Tract, lots 1 to 6, blk Y... 8 52

HILLEGAS TRACT.

34758 Louis Thorn—In Hillegas tract, map No 3, por s of old town line of Berkeley of lot 13, blk A... 90

BERKELEY HOMESTEAD.

34808 J N A Williams—In Berkeley Homestead, lot 10, blk A... 1 58

34817 C E Davidson and V E Davidson, in Berkeley Homestead, lot 1, blk C, and imps... 6 80

34838 Mollie G Hutchinson—In Berkeley Homestead, lot 11, blk D.. 1 58

34840 Geo Cannon—In Berkeley Homestead, lot 13, blk D... 3 65

34840 Geo Cannon—In Berkeley Homestead, lot 14, blk D... 3 65

34853 Geo R Williams—Mortgagee's interest in Berkeley Homestead, lots 10, 11, blk E... 9 49

PROSPECT TRACT.

34864 Elizabeth C Doane—In Prospect Tract, lots 7 and 8, blk A, and imps... 7 18

34864 Elizabeth C Doane—Pers prop.. 2 15

34865 Hannah M Griffith—Mortgagee's interest in Prospect Tract, lots 7, 8, blk A... 8 00

UNIVERSITY VILLA TRACT.

34894 Ida H Lutgen—In University Villa Tract, lots 60, 61, 62, blk E, and imps... 1 74

34901 John Ballard—In plot 77, tract of land bd n by county road, e by e bay line of town of Berkeley, s by plot 75, w by Berkeley, s by plot 75, w and n by county road... 2 64

VILLA HOMESTEAD.

34923 Mary T O'Neill—In Villa Homestead, lot 41... 2 45

POTTER TRACT.

34968 Edw E Potter—In Potter Tract, lots 2, 3, 4... 58

34972 J J Rauer—In Potter Tract, lot 13... 1 04

34972 J J Rauer—In Potter Tract, lot 14... 1 04

34972 J J Rauer—In Potter Tract, lot 15... 1 04

34972 J J Rauer—In Potter Tract, lot 16... 1 04

34973 Tribune Publishing Co—In Potter Tract, lot 17... 2 07

34974 Edw E Potter—In Potter Tract, lots 18, 19, 20, 21... 61

34977 E E Potter—Mortgagee's interest in Potter Tract, lots 22, 23. 1 58

34979 West Oakland Mutual Loan Association—Mortgagee's interest in Potter Tract, lot 24... 1 04

34982 Edw E Potter—In Potter Tract, lots 25 to 30 inc... 63

34984 Edw E Potter—In Potter Tract, lots 31 to 43 inc... 84

34989 Edw E Potter—In Potter Tract, lot 46... 52

34990 H C Campbell et al, Trustees—Mortgagee's interest in Potter Tract, lot 46... 1 99

34991 Edw E Potter—In Potter Tract, lots 47 to 52 inc... 66

34997 Edw E Potter—In Potter Tract, lots 57 to 64 inc, and imps... 69

35001 Edw E Potter—In Potter Tract, lots 66, 67... 1 04

35002 Edw E Potter—In Potter Tract, lots 68 to 79 inc... 76

35004 Edw E Potter—In Potter Tract, lots 80 to 86 inc... 68

35012 E E Potter—In Potter Tract, lot 95, and imps... 1 13

35014 E J Thayer—In Potter Tract, lot 96... 2 07

35019 Edw E Potter—In Potter Tract, lot 101... 88

35021 Edw E Potter—In Potter Tract, lots 102 to 107 inc... 66

35027 Edw E Potter—In Potter Tract, lots 112 to 131 inc... 1 01

35029 Edw E Potter—In Potter Tract, lots 133 to 152 inc... 1 04

35031 Edw E Potter—In Potter Tract, lots 153 to 169 inc... 94

35033 Edw E Potter—In Potter Tract, lots 170 to 173 inc... 1 53

35034 Jno McCarthy—In Potter Tract, lots 174, 175, 176, 192, imps and pers prop... 2 15

35035 E E Potter—Mortgagee's interest in Potter Tract, lots 174, 175, 176, 192, and imps... 5 85

35036 E E Potter—In Potter Tract, lots 177 to 184... 61

35038 E E Potter—In Potter Tract, lots 185 to 191 inc, and lots 193 to 200 inc... 70

35040 Edw E Potter—In Potter Tract, lots 201 to 220 inc... 76

35044 E E Potter—In Potter Tract, lot 222, and imps... 1 15

35046 Edw E Potter—In Potter Tract, lots 223 to 226 inc, and lots 228 to 240... 85

35048 E E Potter—In Potter Tract, lot 227, and imps... 1 01

35050 Edw E Potter—In Potter Tract, lots 241 to 260 inc... 1 01

35061 Edw W Potter—In Potter tract lots 261 to 281 inc... 1 04

35064 E E Potter—In Potter Tract, lots 282 to 285 inc, and lots 287 to 298 inc... 79

35058 Edw E Potter—In Potter Tract, lots 295 to 301 inc, and lot 303... 71

35064 Edw E Potter—In Potter Tract, lots 305 to 321 inc... 95

35066 Edw E Potter—In Potter Tract, lots 323 to 327 inc, and lot 329.. 63

35069 Edw E Potter—In Potter Tract, lots 330 to 337 inc... 71

35071 Edw E Potter—In Potter Tract, lots 338 to 341 inc... 61

35072 Helen L Nelson—In Potter Tract, lots 342, 343, 344 and n 25 ft of lot 345, imps and pers prop... 13 71

35075 E E Potter—In Potter Tract, a strip of land on the n l of North st running fm westerly line of lot 232 westerly to the easterly line of Front st (marked reserved)... 66

35131 J S Nelson—In Carrison Tract, sub of por of blks B and D, lot 27, blk D... 2 45

35136 August Grimm—In Carrison Tract, sub of por of blks E and D, lot 22, blk E... 2 46

35136 August Grimm—In Carrison Tract, sub of por of blks E and D, lot 23, blk E... 2 46

35150 James Gardner—In Carrison Tract, sub of por of blks E and D, por in Berkeley lot 54, blk E, and imps... 1 02

POTTS TRACT.

35159 M A Simpson—Mortgagee's interest in Potts Tract map No 2, lots 16 to 20 inc... 5 73

HERZOG TRACT.

35175 Geo E Bates—In Herzog Tract, por e of Berkeley town line of lot 1, blk 4... 1 84

35175 Geo E Bates—In Herzog Tract, por e of Berkeley town line of lot 2, blk 4... 1 83

35175 Geo E Bates—In Herzog Tract, por e of Berkeley town line of lot 3, blk 4... 1 83

35177 J M F Minert—In Herzog Tract, lot 2, blk 4, imps and pers prop... 3 31

35189 Bertha Herzog—In Herzog Tract (except por assessed to Pettersson), entire blk 7... 63 96

35191 Geo E Bates—In Herzog Tract, por n of Berkeley town l of lot 1, blk 8... 3 62

35191 Geo E Bates—In Herzog Tract, por n of Berkeley town l of lot 2, blk 8... 3 62

35191 Geo E Bates—In Herzog Tract, por n of Berkeley town l of lot 3, blk 8... 3 62

35191 Geo E Bates—In Herzog Tract, por n of Berkeley town l of lot 4, blk 8... 3 19

35191 Geo E Bates—In Herzog Tract, por n of Berkeley town l of lot 5, blk 8... 3 19

35191 Geo E Bates—In Herzog Tract, por n of Berkeley town l of lot 6, blk 8... 3 19

35191 Geo E Bates—In Herzog Tract, por n of Berkeley town l of lot 7, blk 8... 3 19

35191 Geo E Bates—In Herzog Tract, por n of Berkeley town l of lot 8, blk 8... 3 15

35191 Geo E Bates—In Herzog Tract, por n of Berkeley town l of lot 9, blk 8... 3 18

35191 Geo E Bates—In Herzog Tract, por n of Berkeley town l of lot 11, blk 8... 3 18

35195 L Roundtree—In Herzog Tract, por n of Berkeley town l of lots 3, 13, blk 9... 84

35200 T N Moyle—In Herzog Tract, por n of Berkeley town l of lot 12, blk 9... 3 58

35205 Alameda Savings Bank—Mortgagee's interest in Herzog Tract, por in Berkeley of lots 14, 15, blk 10... 16 68

DOHR TRACT.

35224 Bridget Cavanaugh—In Dohr Tract, subs A and B lot 3, lots 12, 19, 20, blk A, and imps. 4 18

35225 P J Horan—Mortgagee's interest in Dohr Tract, subs A and B lot 3, lots 12, 19, 20, blk A, and imps... 9 69

35246 James C Ferguson—In Dohr Tract, subs A and B lot 3, lot 19... 2 34

35247 J Hoffman—In Dohr Tract, subs A and B lot 3, lot 20... 2 34

35254 L Sontau—In Dohr Tract subs A and B lot 8, lot 31, blk B... 2 34

35261 J C D Patterson—Mortgagee's interest in Dohr Tract in sub of plot 5 and por of 6, lots 6, 7. 1 40

35293 E A F Spencer—In Dohr Tract in sub of plot 5 and por of 6, lot 60... 1 04

35293 E A F Spencer—In Dohr Tract in sub of plot 5 and por of 6, lot 61... 1 04

TEACHERS' TRACT.

35315 Kate A Campbell—In Teachers' Tract, lot 26, blk A... 1 53

35310 Mary Cossey and Annie Russell—In Teachers' Tract amended map, lot 9, blk B... 3 26

35372 Mary Sullivan—In Teachers' Tract, e 24 ft of lot 10, blk C. 1 04

35385 O W and F A Parker—In plot 55, tract of land bd n by Salinger Tract, e by center l of Lowell st, s by Wilder st, w by ld of J J Brown... 1 30

MOUNTAIN VIEW TRACT.

35400 Geo G Baker (½), W F Lewis (½)—In Mountain View Tract, lot 19... 3 26

SALINGER TRACT.

35403 Edw Shainwald—In Salinger Tract, lot 1, blk B... 1 17

35403 Edw Shainwald—In Salinger Tract, lot 2, blk B... 1 17

35403 Edw Shainwald—In Salinger Tract, lot 3, blk B... 1 17

35403 Edw Shainwald—In Salinger Tract, lot 4, blk B... 1 17

35405 E J Overend—Mortgagee's interest in Salinger Tract, lots 5, 6, 7, blk B... 7 07

HARMON TRACT.

35463 John Axx—In Harmon Tract, lot 17, blk A, and imps... 7 79

35463 John Axx—Pers prop... 2 37

35468 R C Hull—Mortgagee's interest in Harmon Tract, lot 1 and e ½ lot 2, blk E... 4 66

35472 R M Marrick—In Harmon Tract, lot 5, blk B, and imps... 5 05

35476 H C McClure—In Harmon Tract, lots 12, 13 and n 11 ft of lots 10, 11, blk B and imps. 3 08

35490 D Sawtelle—In Harmon Tract, lot 7, blk C... 5 10

35510 Chas E Sigurd—In Harmon Tract, lot 20, blk C... 5 10

35528 Joseph Stapleton—In Harmon Tract, lot 14, blk D, imps and pers prop... 2 38

35548 H C McGee—In Harmon Tract, lot 7, blk E, imps and pers prop... 3 38

35550 C J Mortensen—Mortgagee's interest in Harmon Tract, lot 7, blk E, and imps... 2 06

35599 Flora A Parker—In Harmon Tract, lots 1, 2, 4, blk G, and imps... 3 01

35615 Charlotte Cummins—In Harmon Tract, lot 22, blk G, imps and pers prop... 2 42

35631 E Schneider—In Harmon Tract, sub blocks I, J and L, lot 10, blk I, and imps... 2 65

35632 C Shovel—Mortgagee's interest in Harmon Tract, sub blocks I, J and L, lot 10, blk I and imps... 25 00

35635 L J K Lane—In Harmon Tract sub blks I, J, and L, lot 12, blk I, and imps... 4 51

35670 R A Summers—In map of blocks M, N, O and P, Harmon Tract, lot 3, blk N... 88

35681 L E Jeffress—In map of blocks M, N, O and P, Harmon Tract, lots 26, 27, blk N... 1 73

35682 John Worthington—Mortgagee's interest in map of blocks M, N, O and P, Harmon Tract, lots 26, 27, blk N... 6 63

35684 I Westaway—In map of blocks M, N, O and P, Harmon Tract, lot 3 and w ½ lot 2, blk O... 1 65

35691 J F Davis—In map of blocks M, N, O and P, Harmon Tract, lot 4, blk O... 4 18

35694 A G Fleck—In map of blocks M, N, O and P, Harmon Tract, lot 6, blk P... 66

35695 B Holman—Mortgagee's inter-

35756 F E Fairbanks—In Regent St Homestead, lot 77... 6 01

35766 G H Boykin—In Regent St Homestead, s ½ of lot 54, imps and pers prop... 3 43

35774 John Connors—In Regent St Homestead, lot 59... 6 01

35777 E E Roffee—In Regent St Homestead, lot 98... 4 13

35793 Geo L Payne—In Regent St Homestead, lot 101... 6 01

35825 Otto A Rudolph—In Regent St Homestead, n 45 25-100 ft of lot 134, and imps... 22 66

35825 Otto A Rudolph—Pers prop... 4 18

35841 Jeanette Evans et al—In Regent St Homestead, lot 22... 4 34

35853 A Brets—In Regent St Homestead, lot 38... 67

PARADISE PARK.

35865 Christina Dwyer—In Paradise Park (McKee's portion), pce of ld beg at se cor of Alcatraz ave and right of way of Berkeley Branch R R, th e on Alcatraz ave 36 6-12 ft, s 26" 2-12 ft to Felton st, th w 234 3-12 ft to said right of way of Berkeley Branch R R, n thereon 302 ft to beg, por blks C and D, imps and pers prop.. 10 06

35877 M R Clements—In Paradise Park (Todd's portion), lot 5, blk C, and imps... 8 73

35906 Timothy Mahoney—In Paradise Park (Todd's portion), por in Berkeley, lots 5, 6, 7, blk A, and in Paradise Park (Todd's portion), lot 8, blk A... 1 26

35911 Kath May—In Paradise Park (Todd's portion), s 6 ft of lot 9, blk A... 96

35930 J C Temple—In Paradise Park (Todd's portion), lot 13, blk B, and imps... 2 81

35932 J C Temple—In Paradise Park (Todd's portion), lot 14, blk B.. 1 84

35946 Marie H Matting—In Paradise Park (Todd's portion), lot 7, blk G... 1 85

CENTRAL PARK.

35994 E S Watrous—In amended map of the Central Park, pce of ld beg at the sw cor of Adeline and Fairview sts, th w 115 ft, s 70 ft, e 86 46-100 ft, n 77 77-100 ft, por lots 1, 2, blk 2, imps and pers prop... 10 08

36007 H N Rowell—In amended map of the Central Park—Pce of ld beg at a point on the s l of Fairview st 221 6-12 ft w fm Adeline st, th w 40 ft by 130 ft s, por lot 5, blk 2, imps and pers prop... 4 88

36032 Webb & Whitcomb—In Central Park, lots 1 to 18 inc and lots 20, 24, 26 to 39 inc, and lot 42, blk 6, and imps... 4 06

36041 Band E Connell—In Central Park, lot 41, blk 6... 2 07

36045 H C Campbell et al, Trustees—Mortgagee's interest in Central Park, lot 14, blk 11... 9 49

36047 Webb & Whitcomb—In Central Park, lots 2, 3, 6, 8, 9, 10, 11, 13, 15, 17, 19, 21, 23, 25, 27, 28, 29, 30, 31, blk 12... 1 00

ADELINE TRACT.

36068 J A Glover—In map of the Adeline Tract, e 20 ft of lot 2 and w 20 ft of lot 3, blk A... 3 50

36074 W J Moffat—In map of the Adeline Tract, lot 7, blk A... 3 65

36076 A Juergensen—In map of the Adeline Tract, lot 9, blk A, and imps... 3 42

36097 Home Building Company—Mortgagee's interest in map of the Adeline Tract, lot 23, blk A... 7 25

36102 W E Maher—In map of the Adeline Tract, lot 1, blk B... 65

36116 J A Clover et al—Mortgagee's interest in map of the Adeline Tract, lot 15, blk B... 3 51

36134 John Skarin—In map of the Adeline Tract, lot 8, blk C, and imps... 1 76

36134 John Skarin—Pers prop... 2 16

36146 W H B Hayward—In map of the Adeline Tract, lot 22, blk C, and imps... 3 89

36148 J W Richards—In map of the Adeline Tract, lots 23, 24, blk C, and imps... 4 40

36170 J J Conlin—In map of the Adeline Tract, lot 20, blk D, and imps... 2 29

36174 J J Rose et al—Mortgagee's interest in map of the Adeline Tract, n 30 ft of lot 21, blk D, and imps... 3 25

NEWBURY TRACT.

36181 Fannie M O'Neill—In amended map of the Newbury Tract, lot 5 and e 48 8-12 ft of lot 4, blk C, and imps... 81

36183 Fannie M O'Neill—In amended map of the Newbury Tract, lot 6, blk C, and imps... 2 36

36195 Union Savings Bank—Mortgagee's interest in amended map of the Newbury Tract, lot 18, blk C... 1 91

36223 J T Ashby—In amended map of the Newbury Tract, lot 4, blk E... 3 65

36245 Mary A Bonnell—In amended map of the Newbury Tract, lot 10, blk F... 3 65

36245 Mary A Bonnell—In amended map of the Newbury Tract, lot 9, blk F... 3 65

36245 Mary A Bonnell—In amended map of the Newbury Tract, lot 11, blk F... 3 65

36255 Emily Cruyl—In amended map of the Newbury Tract, lot 3, blk H... 3 65

36255 Emily Cruyl—In amended map of the Newbury Tract, lot 4, blk H, and imps... 17 82

36255 Emily Cruyl—Pers prop... 2 17

36258 G A B Greub—In amended map of the Newbury Tract, lots 8 and 13, blk H... 4 19

36265 Sallie W Wright—In amended map of the Newbury Tract, lot 1, blk I... 69

36267 Sallie W Brooks—In amended map of the Newbury Tract, lot 2, blk I... 69

36322 Ada N Hitchcock—In amended map of the Newbury Tract, w ½ of lot 6, blk K... 2 67

36322 Ada N Hitchcock—In amended map of the Newbury Tract, lot 7, blk K... 3 65

36322 Ada N Hitchcock—In amended map of the Newbury Tract, lot 8, blk K... 3 65

36327 Ada N Hitchcock—In amended map of the Newbury Tract, lot 22, blk K... 3 65

36327 Ada N Hitchcock—In amended map of the Newbury Tract, lot 14, blk K... 3 65

36327 Ada N Hitchcock—In amended map of the Newbury Tract, w ½ of lot 15, blk K... 2 67

SCOVILLE TRACT.

36363 R H O'Brien—In map of the Scoville Tract, por in Berkeley of lots 1, 18... 1 03

36367 H L Hinton—In map of the Scoville Tract, por in Berkeley of w ½ lot 3, e ½ lot 4... 82

36368 Margt Harriott—Mortgagee's interest in map of the Scoville Tract, por in Berkeley of w ½ lot 3, e ½ lot 4... 1 36

36371 Sarah H Martin—In map of the Scoville Tract, por in Berkeley, lot 7... 1 36

36374 Orrin Knox et al—In map of the Scoville Tract, lot 18... 60

HAWLEY TRACT.

36394 Geo Brown—In Woolsey Tract, s 90 ft of lot 10 and s 90 ft of lot 11, blk C... 4 44

36432 M J Bodwell—In Woolsey Tract, w 100 ft of s ½ of lot 13, blk A, and imps... 2 51

36468 N Gertrude Brown—In Woolsey Tract, lot 28, blk B, and imps.. 1 82

36475 J A Leonard Company—In Woolsey Tract, e 10-12 of lot 8 and w 30 ft of lot 9, blk F... 2 47

36480 E F Murray—In Woolsey Tract, e 30 ft of lot 12 and w 30 ft of lot 13, blk F... 2 46

SUBURBAN TRACT.

36494 J Camp—Mortgagee's interest in Suburban Tract, w 75 ft of lots 1, 2, blk A, and imps... 34 12

36498 J M Farrell—In Suburban Tract, lot 5, blk A, and imps... 1 41

36521 John M Breen—In Suburban Tract, lot 2, blk B... 2 65

36532 Harry J Snow—In Suburban Tract, lot 5, blk B, imps and per prop... 3 16

36546 Melissa Snow—In Suburban Tract, lot 6, blk B, imps and pers prop... 3 98

36573 J S Reid—Mortgagee's interest in Suburban Tract, pce of ld beg at a point on the nw cor of Telegraph ave and Ashby ave, th n 135 ft, w 235 70-100 ft, s 130 ft, e 200 ft to beg, por blk D... 1 38

36579 W C Bodectel—In Suburban Tract, lot 3, blk F... 63

CLAREMONT TRACT.

36609 W C Bodectel—In Claremont Tract, lot 2, blk D, and imps.. 1 30

36609 W C Bodectel—Pers prop... 3 15

36618 Johanna Donovan—In Claremont Tract, lot 25, blk B... 1 58

36640 Viola I Girvin—In plot 76, tract of ld bd n by plot 75, e by ld of S A Coburn, s by s l of the Town of Berkeley, w by ld of L D Smith, contg about 3 acres, and imps... 56 12

36640 Viola I Girvin—Pers prop... 5 46

VICENTE PERALTA RESERVE.

36653 Frank L Bateman—In Vicente Peralta Reserve and in plot 51, tract of ld bd n by Webster st, e by Cottage ave, s by Fairview tract, w by lds of N N Webster and F J McMullen et al, contg 11.50 acres, and imps... 144 52

36664 W B Russell—Mortgagee's interest in plot 51 and in Vicente Peralta Reserve, tract of ld bd n by ld of M & H Peterson, e by ld of Kate Dwyer and Lorin Villa tract, s by Handy st w by Stanford ave, (except therefrom ld assessed to C Crones)... 5 22

36667 C Crones—In plot 51, pce of ld beg at point on the e l of Adeline st 279 63-100 ft s fm s l of Newbury tract, s 50 ft, e 124 24-100 ft, s 50 ft, e 50 ft, n 100 ft, w 150 ft to beg, and imps... 5 37

36723 Lillian Plukett—In Map of the Lorin Villa Tract, lot 21... 65

RAILROADS.

36739 Claremont, University and Ferry Street Railway Co (a corporation)—A line of horse street railway beg at a pt in University ave 150 ft w fm w line of 2d st and running th e to center line of Sacramento st, th s along Sacramento st to Addison st, th e along Addison st to a pt 80 ft e fm e line of Shattuck ave, th s to center line of Center st, th e across Shattuck ave and Center st to w line of Oxford st, single track including roadway, roadbed, and rails, 3 15-100 miles..102 94

36739 Claremont, University and Ferry St Railway Co—A line of horse street railway beg at intersection of Sacramento st and University ave, and running th ne across University ave to a pt midway the center and e lines of Sacramento st, th n and parallel with e line of Sacramento st to Hopkins st, th w 250 ft single track including roadway, roadbed, and rails, 81-100 miles... 38 66

36739 Claremont, University and Ferry Railway Co—A line of horse street railway beg at the intersection of 3d and Delaware sts and running th e'ly along Delaware st to 9th st, th s along 9th st to University ave, including roadway, roadbed and rails, 55-100 miles... 26 48

36739 Claremont, University and Ferry Railway Co—Franchises on above described lines... 41 76

36739 Claremont, University and Ferry Railway Co—Horses, cars, harness, feed... 20 30

HAYWARD.

A.

38028 J F Almaida—In Peterson Tract, lot 14, blk 47... 56

38029 John Silva—Mortgagee's interest in Peterson Tract, lot 14, blk 47... 2 00

C.

38090 Maggie A Carr—Tract of ld bd n by ld of M. Clark, e by Atherton st, s by ld of M J Ferreira and w by ld of Meek et al., contg 1¾ acres, and imps. 6 93

F.

38160 Allan Freeman—In Peterson Tract, n 150 ft of lots 1 and 2, blk 47... 5 17

G.

38175 G B Gindice—Tract of ld bd n by ld of Fraga, e by Ward av, s by ld of Man'l Peters, w by ld of Thos. Enos, contg 1¾ acres, imps and pers prop... 3 26

38179 H A Schafer—Mortgagee's interest in a tract of ld bd n by Pierce st, e by ld of Hamer, s by ld of Goddell, w by Castro st, por blk 13... 25 93

38185 A L Graham—In Pierce Tract, lots 10 and 21... 5 22

38186 Thomas Gray—In Pierce Tract, lots 2 and 20, and imps... 1 20

H.

38230 Wm N Harris—In Hampton Terrace, blk A, also tract of ld bd n by blk A, e by Main st, s by "A" st, w by ld of Duboice, and imps... 2 38

K.

38260 Mary S Kimball—In Hayward tract, lots 4 and 25, blk C... 2 11

L.

38277 Jos P Lewis—Tract of ld bd by 2d st, E by ld of Ellen Morris, s by ld of Sebrey, w by ld of Mendonica, and imps... 66

38285 Frank Lake and Peter Harder—Tract of ld bd n by "C" st, e by 1st st, s by ld of Bernardo, w by ld of Anderson, por lots 19, 20, blk 22, and imps; also tract of ld bd n by ld of M Maderes, e by 1st st, s by "D" st, w by ld of Anderson, por lots 17, 18, blk 22... 3 31

38286 J H Fell—Mortgagee's interest in tract of ld by n by "C" st, e by 1st st, s by ld of Bernardo, w by ld of Anderson, por lots 19, 20, blk 22; also tract of ld bd n by ld of M Ma-

P.

[illegible] John Pann—W 122 ft of lot 4, s 2½ ft of w 122 ft of lot 3, and n 47½ ft of w 122 ft of lot 5, blk 21, and imps... 4 65

[illegible] John Pann—Lot 14 and n 12½ ft of lot 15, blk 27, and imps... 3 52

[illegible] Geo O Prowse—N 60 ft of lots 1, 2, 3, blk 25, and imps... 3 21

R.

[illegible] Chas Riser—Lots 19, 20, blk 25, and imps... 85

[illegible] Chas Riser—Pers prop... 1 21

[illegible] J J Rose—Tract of ld bd n by ld of Fedderson et al, e by ld of Chas Heyer, s by "C" st, w by ld of Annie L Rodrigues, por blk 33, imps and pp 1 32

S.

[illegible] M P Scott—Tract of ld bd n by Clay st, e by Watkins st, s by ld of J Silva, w by Atherton st, ne, por blk 36, imps and pp... 1 32

U.

[illegible] August Ubhoff—In Hayward tract, lot 1 and s 20 ft of lot 2, blk "A," imps and pp... 3 67

[illegible] Joe C Vargus—In Russell and Warren Addition—tract of ld bd n by ld of Russell, e by ld of F Consalves, s by "E" st, w by ld of J J de Fraga and imps... 4 18

SAN LEANDRO.

A.

39023 T P Robb—Mortgagee's interest in blks 23, 24 and fractl blk 25... 66 30

C.

39047—Hannah Clelland—Mortgagee's interest in Harlan's addition, e 100 ft of n ½ of blk 6... 3 34

39049 Jos P Faria—Mortgagee's interest in East San Leandro, lot 2, blk 5... 7 22

39078 Jos. F. Cherry Lot G, blk 14, imps and pp... 1 14

39087 Petra B Castro—In East San Leandro, tract of ld bd n by ld of G H Payne and H J Raveka, and Callan ave, e by ld of Raveka & Farrelly, s by Ward ave, w by ld of Payne, and imps... 14 28

39087 Petra P Castro—pers prop... 1 14

39130 W F and Kate Cunningham—In Wicks Addition, e 40 ft of lot 22, and imps... 71

39135 Francis H Cooke—In Smith's sub-division, lot 51... 57

D.

39156 John Driver—In East San Leandro, lot 12 and e ½ of lot 14, blk 2, and imps... 1 51

39156 John Driver—Pers prop... 1 14

39152 J M Dias—Pce of ld bd n by ld of A F Silveria et al and William st, e by ld of I Flores s by Co road, w by ld of J B Ward and Alvarado st, contg 6 acres and imps... 1 80

39271 T M Mediros—Mortgagee's interest in s 61 ft of lots J, J, K, blk 29... 3 93

G.

39285 John D Graalfs—In Estudillo tract, lots 13 and 14, blk 38, and imps... 2 43

39285 John D Graalfs, pers prop... 1 77

39302 James R Garniss—In Hemme tract, all except w 50 ft of lot 20 and imps... 22 55

39405—John Frank—Mortgagee's interest in Smith's subdivision, lot 42... 1 68

39430 J Mendonca—Mortgagee's interest s 50 ft of e ½ of lot K, s 80 ft of lots I and J, blk 56.. 3 32

M.

39431 Mariana Mayo—N 63 ft of lots "A" and "B," blk 59, and imps 5 31

39476 J L Bettencourt—Mortgagee's interest in Hemme tract, w 20 ft of lot 24... 83

39494 Wm B McKenzie—In Hemme tract, lots 1, 2, 15, 16, 17 and 33 imps and pp... 2 41

39496 W T Thrasher—Mortgagee's interest in Hemme Tract, lots 1, 2, 15, 16, 17 and 33... 17 54

39609 Jacintha de M Souza—In Dabuer's Addition, lots 5 and 6, blk A, and imps... 1 27

39646 S Huff—Mortgagee's interest in Estudillo tract, lots 13, 14, 15, blk 39... 7 33

39714 S de Mello—Mortgagee's interest, blk 60... 3 04

LIVERMORE.

A.

40006—R Acosta—In Northern Addition, lot 1, blk 48... 85

40011—John Aylward—In Ladd tract, tract of ld bd n by ld of Booken, e by Junction ave, s by Front st, w by ld of Moy & Mooney, imps and pp... 1 97

40012 Geo True—Mortgagee's interest in Ladd tract, tract of ld bd n by ld of Booken, e by Junction ave, s by Front st, w by ld of Moy & Mooney... 12 94

B.

40045 Jesse Bowles—In Northern Addition, lot 9, blk 19... 1 15

40049 Lucy Babb—In Southern Addition, lot 3, blk 68... 1 16

40059 Wm Berg—In Northern Addition, lots 4 and 9, blk 28... 1 51

40060 Mrs A W Bartlett—In Northern Addition, lots 11 and 12, blk 21... 1 51

40081 N J Baker—In McLeod tract, s ½ of lots 1, 2, 3, blk 9, and imps... 4 78

C.

40100 Estate of Henry Callaghan—in Addition No 2, e ½ of blk 29... 2 53

40103 Mary E Conner—In Southern Addition, undiv ½ interest in tract of ld bd n by College ave, e by ld of Cull, s by ld of Ginger, w by ld of McDavitt, contg 5 acres, and imps... 4 53

40107 Sadie I Creswell—In Southern Addition, tract of ld bd n by 6th st, e by L st, s by ld of Thomas, w by M st, por blk 64, and imps... 1 64

40107 Sadie I Creswell—Pers prop... 6 15

F.

40157 Mrs Jose Felis—In Northern Addition, lots 10 and 11, blk 17 and imps... 11 [illegible]

40157 Mrs Jose Felis—Pers prop... 1 26

40170 I Fried—In Mendenhall Plan, tract of ld bd n by C P R R reserve, e by ld of Stevens, s by ld of E Fried, w by ld of Schaffer, por blk 2, and imps 5 33

[illegible] J Florsheime—In Northern Addition, lots 3 and 12, blk 17.. 2 53

G.

[illegible] H Gonzales—In Addition No 2, lots 10 and 11, blk 21, and imps... 3 31

H.

[illegible] Addie S Hall—In Northern Addition, lots 1 to 6, and 10, 11 and 12, blk 21... [illegible]

[illegible] Jesus Higuera—In Addition No 2, fractl lots 8 and 10, blk [illegible], and imps... [illegible]

[illegible] A T Hatch—In Southern Addition, lots [illegible] [illegible]

[illegible] Mrs Mollie Halsey—In Addition No 2, lot [illegible], blk [illegible] [illegible]

tract of ld bd n by Front st, e by ld of Angelopoulo, s by C P R R reserve, w by ld of Ratti, and imps 2 27

Grat Larrieu—Pers prop 1 22

M.

Mrs M McBride—In Northern Addition, lot 7, blk 19, and imps 1 38

Mrs M McBride—Pers prop ... 1 22

P.

H Putnam—In Northern Addition, blk 18 .... 2 73

J Churchill et al, trustees—Mortgagee's interest in Southern Addition, lots 1 to 6, blk 66 .... 5 34

R.

Mary L Rally—In Southern Addition, lot 8, blk 65 90

S.

M J Soares—In Northern Addition, lots 7, 8, blk 89, and imps 1 00

Josephine Schiffer—In Southern Addition, fractl entire blk 63 67

J D Smith—In Southern Addition, tract of ld bd n by ld of Mendenhall, e by ld of Rhorer, s by College ave, w by ld of Mendenhall, por blk 66, contg 4 acres; also, tract of ld bd n by College ave, e by ld of Mendenhall, s by town line, w by ld of Cull, 4 acres, and imps 3 72

40490 J D Smith—Pers prop 9 75

J D Smith—In Southern Addition, lot 8, blk 66 .... 1 16

40479 Mrs Mary Sanderson—In McLeod tract, lot 12, blk 2, and imps 4 05

40479 Mrs Mary Sanderson—Pers prp 1 21

T.

Sarah F Thompson—In Mendenhall Plan, undivided ½ interest in a tract of ld bd n by College ave, e by ld of Cull, s by ld of Ginger, w by ld of McDavitt, contg 5 acres, and imps 4 53

Rachael Taylor—In McLeod tract, s 50 ft of lots 4, 5, 6, and n 50 ft of lots 7, 8, 9, blk 8, and imps 2 90

V.

40508 S R Van Wyck—In Northern Addition, lots 7, 8, 9, blk 43, lots 7 to 12, blk 47, and lots 7, 8, 9, blk 49 74

W.

M Wolfmeyer—In Mendenhall Plan, lot 11, blk 13, and imps. 4 24

PLEASANTON.

41027 A H Bernal—In Rancho El Valle de San Jose, in por plot 44, tract of ld bd n by Division st, e by ld of Sanchez, s by Bernal et al, w by ld of Green, contg 3 80-100 acres; also in Castro survey of Rose ave, lot 22, and imps 1 95

R K Brommer—Mortgagee's interest in Pleasanton Hd, lot 8, contg 13 acres 1 94

A F Pacheco—Mortgagee's interest in Neal's Plan of Pleasanton, lots 1, 2, 11, 12, blk F 16 87

Pleasanton Stock Farm—In Rancho El Valle de San Jose, per plot 44, tract of ld bd n by Rose ave, e by Pleasanton ave, s by county road, w by ld of J H Nevis, contg 100 acres, imps and pp 80 43

Jaun V de Olivera—Mortgagee's interest in Nevis tract, lots 9 and 10 .... 11 33

John S Silva—In Neal's plan of Pleasanton, lots 9 and 10, blk F and imps 78

BROOKLYN TOWNSHIP.

A C Bowles—Tract of ld bd n by ld of G G Baker, e by ld of H A Morris, s by ld of E H Robinson, w by ld of Eliza Myers, contg 2 acres 3 90

41555 David Badger—Sec 17, 2 s, 2 w, lot 1, contg 18¾ acres 2 03

41555 David Badger—Sec 17, 2 s, 2 w, lot 2, contg 19 16-100 acres. .. 2 04

41555 David Badger—Sec 17, 2 s, 2 w, lot 3, contg 19 58-100 acres.... 3 03

41555 Sec 17, 2 s, 2 w, that part lying s of San Leandro creek of lot 4, contg 6 acres 89

IN TIDE LANDS.

Clark Churchill—In tide lands, sec 29, 2 s, 3 w, lot 9, contg 20 acres 2 66

Clark Churchill—In tide lands, sec 29, 2 s, 3 w, lot 24, contg 20 acres 2 65

41644 Jonathan S Davis—N ½ of the sw ¼ sec 8, 2 s, 2 w, contg 80 acres 2 78

F A Finnigan—An undivided 1-6 interest in tract of ld bd n by ld of L Tevis and F B McDermott, e, s and w by marsh ld, except right of way of C P R R Co, contg 30 2-100 acres 9 81

41674 Estate of F Galindo—Tract of ld bd n by Bona tract, e by Adams creek and F V tract, s by F V Glen tract, w by Peralta ave, contg 30 acres, and imps 54 98

41676 M M Gibson—Tract of ld bd n by Co road, e by ld of E Magee, s by ld of J P Treanor et al, w by county road, contg 2 41-100 acres, and imps 3 89

Clara E Glover—Se ¼ of sw ¼ sec 8, 2 s, 2 w, contg 40 acres 2 03

Clara E Glover—Sec 2, 2 s, 3 w, lot 1 .... 1 27

Clara E Glover—Sec 13, 2 s, 3 w, lot 1, contg 46 56-100 acres.... 2 03

41711 Ann Callahan—Mortgagee's interest in a tract of ld bd n by ld of R Reilly et al, e by ld of P Schoen, s by Redwood road and w by ld of T H Rooney, contg 25 15-100 acres..........128 89

41761 M E Kingsland—Tract of ld bd n by county road, e by ld of J P Dieves et al, s by Melrose Station tract, w by Bay ave, contg 30 acres..........180 66

E McLaughlin et al—Mortgagee's interest in a tract of ld bd n by county road, e by ld of J P Dieves et al, s by Melrose Station tract, w by Bay ave, contg 30 acres..........163 55

S B Maloon—Mortgagee's interest in a tract of ld bd n by ld of P Christianson, e by private road, s by ld of S B Maloon, w by ld R B Snell, contg 5 acres 7 66

Jonathan Middleton—Tract of ld bd n by 29th st, e by ld of McMullin Pinet and Fruit Vale Hd, s by county road, w by Knox & Putnam tract, and imps 37 73

Oakland Bank of Savings—Mortgagee's interest in a tract of ld bd n by ld of E C Sessions, e by Fruit Vale ave, s by ld of J A Shoemaker, w by Sausal creek, contg 799-1000 acres 10 76

Helen E Munro—Tract of ld bd n by ld of Reno, e by county road, s and w by ld of E Brenemuhl, contg 3 acres, imps and pp 3 31

W F Myers—Tract of ld bd n by ld of Shepard, e by ld of Zabraskie, s by ld of Rudolph, w by ld of Medeau, contg 80 acres, and imps 90 57

W F Meyers—Pers prop 3 13

Seth B Maloon—Tract of ld bd n by ld of D J Lewis, e by ivate road, s by county ... w by Macy tract, 5 acres

and imps 15 27

41841 N J Martinachi—In Tide Lands, sec 28, 2 s, 3 w, lots 23, 24, and w ½ of lot 23 .... 3 65

Estate of Lorenzo Peralta—In map of lands in partition suit of Toler vs. Peralta, plot 27, contg 19 58-100 acres 2 68

41936 Hannah Rogers—Sec 31, 1 s, 3 w, lot 3, contg 46 30-100 acres.. 3 19

41936 Hannah Rogers—That por lying s of San Leandre Creek of e ½ of sw ¼ of sec 31, 1 s 3 w, contg 56 acres 3 30

41950 E C Sessions—Tract of land bd n by ld of O E Stevens et al, e by Fruitvale ave, s by ld of J H Mayhew, w by Sausal creek, 201-1000 acres.......... 3 07

41964 Irwin C Stump—Tract of ld bd n by ld of A C Brendemuhl, e by ld of A Rhoda, s by ld of L A Ashby, w by Co road, contg 10 63-100 acres.......... 57 01

41985 M E Kingsland—Mortgagee's interest in an undivided ½ interest in a pce of marsh ld bd w and sw by Y Peralta grant line, s by ld of N Damon, nw and W and ne by East creek, contg 40 acres 6 67

41991 R B Snell et al—Tract of ld bd n by ld of H L Ross, e by ld of S H Smith et al, s by Macy tract, w by ld of R Dowling, contg 4 50-100 acres, and imps. 2 27

41992 J K Sather—Mortgagees interest tract of ld bd n by ld of H L Ross, e by ld Sarah H Smith et al, s by Macy tract, w by ld of R Dowling, contg 4 50-100 acres 8 54

41995 F M Smith—Tract of ld bd n by Warner tract, e by ld M Henderson, s by ld of E K Tompkins, w by ld of L Ivey 50 acres.......... 90 03

42003 R Sesnon—In Tide Lands, sec 20, 2 s, 3 w, fractl lot 12....... 2 08

42031 Unknown Owners—Sec 31, 1 s, 2 w, that por in Alameda county of lot 2.......... 2 03

42031 Unknown Owners—Sec 36, 1 s, 3 w, lot 2.......... 83

42031 Unknown Owners—Sec 1, 2 s, 3 w, lot 8 .... 3 57

42031 Unknown Owners—Sec 1, 2 s, 3 w, lot 9 .... 3 57

42031 Unknown Owners—Sec 1, 2 s, 3 w, lot 10 .... 2 03

42031 Unknown Owners—Sec 1, 2 s, 3 w, fract'l lot 11.......... 2 80

42031 Unknown Owners—Sw ¼ of sw ¼, sec 8, 2 s, 3 w, contg 40 acres 3 58

42035 Josefa Van Vrankin—In map of lands in partition suit of Toler vs Peralta, plot 26, contg 19 58-100 acres 2 68

NORTH ALAMEDA TRACT.

42096 P and M Hansen—In North Alameda Tract, lot 2, blk 8...... 1 36

42114 W. Fisher—Mortgagee's interest in North Alameda Tract, lot 28, blk 8 .... 3 06

42125 E E Potter—Mortgagee's interest in North Alameda Tract, lot 3, blk 10 .... 5 11

42156 James Baumberger—In North Alameda Tract, lots 1, 2, 28, 29, blk 18 81

42162 G H Baker—In North Alameda Tract, lot 18, blk 18.......... 2 20

42163 H B Hubbard—In North Alameda Tract, lots 21, 22, blk 18. 3 90

42174 W W Fenton—In North Alameda Tract, lots 6, 7, blk 19...... 3 91

42197 James Baumberger—In North Alameda Tract, lots 18, 19, 20, blk 20 82

EDEN PARK.

42257 Lake View and Sunny Side Improvement Co—In Eden Park, lot 2 and n 5 ft lot 3, blk 2, and imps 8 81

42259 M W and J D Connor—In Eden Park, lot 4 and s 45 ft of lot 3, blk 2 .... 2 76

OAK TREE FARM TRACT.

42354 Hattie Good—In Oak Tree Farm Tract (except por assessed to P. Schack), lot 11, blk B, and imps 21 55

42371 A R Dow and L W Forsting—In Oak Tree Farm Tract, pce of ld beg at a point on the ne line of e 14th st 53 ft se from the se line of Fountainbleau tract, th se 58 ft by 336 ft ne, por lot 8, blk C 1 30

42373 Mrs E A Britton—Mortgagee's interest in Oak Tree Farm Tract, pce of ld beg at a point on the ne line of e 14th st 53 ft se from the se line of Fountainbleau tract, th se 58 ft by 336 ft ne, por lot 8, blk C 6 07

42419 Frank Barker—In Oak Tree Farm Tract, ne ½ of lot 7, blk E, and imps 18 06

42421 Lettie T Rantenberry—In Oak Tree Farm Tract, s 50 ft of lot 2, blk G, and imps.......... 11 26

GHIRARDELLI TRACT.

42459 H T Webster—Mortgagee's interest in Ghirardelli Tract, s ½ of lot 7, and imps.......... 2 55

42466 Francisco Demoro—In Ghirardelli Tract, lot 14 .... 14 20

42473 Francisco Demoro—In Ghirardelli Tract, lot 21 .... 10 77

42512 John A Reeves—In Orchard Tract, lot 13, and imps........ 2 61

ORCHARD TRACT.

42521 Fannie Cahn—Mortgagee's interest in Orchard Tract, lots 21 and 22 .... 8 65

KING TRACT.

42535 Baker & Hamilton—Mortgagee's interest in King Tract, lot 13, blk A.......... 3 76

42539 M Linane—In King Tract, lot 16, blk A and imps 1 97

42541 C B Hollywood—In King Tract, lot 17, blk A, and imps 1 46

42541 C B Hollywood—Pers prop...... 2 30

42543 M F Griffin—Mortgagee's interest in King Tract, lot 17, blk A, and imps 1 35

42559 W F and C D Pierce—In King Tract, lot 17, blk B 6 49

42559 W F and C D Pierce—In King Tract, lot 18, blk B.......... 6 48

HEALD'S 23d AVE TRACT.

42574 W F Garnis—In Heald's 23d Ave Tract, lot 1, blk A. 8 91

42574 W F Garnis—In Heald's 23d Ave Tract, lot 2, blk A. 2 91

42574 W F Garnis—In Heald's 23d Ave Tract, lot 3, blk A 8 01

42606 G W Arbuckle—In Heald's 23d Ave Tract, por n of city bdry line of lot 12, blk B, and imps. 17 62

42625 F K Lindt—In Heald's 23d Ave Tract, lot 12, blk C, and imps 8 32

42635 B Smith—In Heald's 23d Ave Tract, lot 2, blk D 4 78

42635 B Smith—In Heald's 23d Ave Tract, lot 3, blk D.......... 4 77

42645 A J Simonson—In Heald's 23d Ave Tract, lot 10, blk D........ 2 30

BLASDEL TRACT.

42714 C H Elliott—In Blasdel Tract, n 35 ft of lot 22, blk 2.......... 76

PUTNAM TRACT.

42734 Chas Lainer—In Putnam Tract, lot 4, blk 8.......... 4 31

FRUITVALE HOMESTEAD ASSN.

42779 Emily Lundley—In Fruitvale Homestead Assn, lots 1, 2 and imps 2 95

42779 Emily Lundley—Pers prop...... 3 22

42783 Alex McGregor—In Fruitvale Homestead Assn, lot 3 .... 7 34

DIAMOND TRACT

42796 C and A Tepper—In Diamond Tract, e 31 57-100 ft. of lot 4, blk A 5 63

42796 C and A Tepper—In Diamond Tract, w 41 34-100 ft of lot 5, blk A.......... 7 77

42796 C and A Tepper—In Diamond Tract, e ½ of lot 7, blk A.... 5 66

LEVY TRACT.

C O and M A Poole—In Levy Tract, lot 5 and n 10 ft of lot 6, blk 779, imps and pers prop 2 14

42987 F C Nelson—In Levy Tract, lot 19, blk 770, and imps.......... 74

Anna N Noltz—In Levy Tract, lot 25, blk 770, and imps.......... 6 66

Wm Rutherford—In Levy Tct, Phillips resub lot 25, blk 773, and imps 8 21

42953 Wm Rutherford—In Levy Tct, Phillips resub lot 26, blk 773.. 3 19

42953 Wm Rutherford—In Levy Tct, Phillips resub lot 27, blk 773.... 1 94

42967 E L Webb—Mortgagee's interest in Levy Tract, lot 8, blk 774 .... 5 60

42961 R Dickson—In Levy Tract, s ½ lot 1, blk 774, imps and pers prop 2 13

42974 J and M Taylor—In Levy Tract, pce of ld beg at the sw cor of Tevis st and San Leandro road, th w about 18 7-12 ft, s 195 ft to its intersection with the w line of Tevis st, th n 194 20-100 ft to beg, por lots 8, 9, blk 775, and imps.......... 2 77

42975 J and M Taylor—Mortgagee's interest in Levy Tract, pce of ld beg at the sw cor of Tevis st and San Leandro road, th w about 18 7-12 ft, s 195 ft to its intersection with the w l of Tevis st, th n 194 20-100 ft to beg, por lots 8 and 9, blk 775, and imps 15 14

42979 H R and A M Dyburgh—In Levy Tract, lot 6, blk 776, and imps 9 29

42980 N A Robinson—In Levy tract, pce of ld beg at a pt on the e l of Tevis st, 125 ft n fm Washingtbon st, th n 25 6-12 ft by 100 ft deep e, por lots 7 and 8, blk 778, imps and pp 2 13

42998 California Title Investment and Trust Co—Mortgagee's interest in Levy tract, lots 1 to 10, blk 733.......... 15 12

43001 California Title Investment and Trust Co—Mortgagee's interest in Levy tract, lots 1 to 1, blk 734.......... 10 51

IN FRUIT VALE STATION TRACT.

43033 Pacific States Savings Loan and Building Co—Mortgagee's interest in Fruit Vale Station tract, lot 11 and n ½ of lot 10, blk B.......... 13 69

43035 Pacific States Savings Loan and Building Co—Mortgagee's interest in Fruit Vale Station tract, lot 12 and s ½ of lot 13, blk B and imps...... 9 99

43036 Pacific States Savings Loan and Building Co—Mortgagee's interest in Fruit Vale Station tract, lot 12 and s ½ of lot 13, blk B and imps...... 4 90

43042 W T Hawley—In Fruit Vale Station tract, lot 21 and n ½ of lot 20, blk E, imps and pp 2 13

43044 T R & E D Bassett—In Fruit Vale Station tract, lot 22, blk B and imps.......... 1 86

43044 T R & E D Bassett—Pers prop. 2 13

43056 F B Small—In Fruit Vale Station tract, lots 1 and 2, blk C 63

IN INEZ TRACT

43095 Thos Mahoney—Mortgagee's interest in Inez tract, lots 1 and 3 to 19 incl.......... 18 05

IN HENRY AND PHILLIPS SUB OF BRAY TRACT.

43107 Jemima Lundy—Mortgagee's interest in Henry and Phillips sub of Bray tract, lot 12 7 83

43125 C N J Peterson—Mortgagee's interest in Henry and Phillips sub of Bray tract, lot 28 3 01

43129 E L Deming—Mortgagee's interest in Henry and Phillips sub of Bray tract, lot 30. 2 71

43135 J R L Jones—In Henry and Phillips sub of Bray tract, n 16 ft of lot 33, s 15 ft lot 34.. 2 79

43139 Walter Collings—In Henry and Philips sub of Bray tract, lot 36 .... 4 35

43147 F L Fialho—Mortgagee's interest in Henry and Phillips sub of Bray tract, lot 42...... 3 43

43195 William Kelting—In Bray tract, lot 19, imps and pp...... 3 78

IN LAMP TRACT.

43231 Mary Martin—In Lamp tract, lot 11 .... 2 05

43231 Mary Martin—In Lamp tract, lot 12 .... 2 04

IN FRUIT VALE TERMINAL TRACT.

43256 Maria L Kramer—In Fruit Vale Terminal tract, lots 25 to 28 incl, blk G.......... 5 11

IN LINDA ROSA TRACT.

43292 H W Hart—Mortgagee's interest in Linda Rosa tract, lot 41, blk A 7 10

43315 D Johns—Mortgagee's interest in Linda Rosa tract, lots 15 and 16, blk B 1 87

DALY TRACT

43328 P Lindquist—Daly tract, lot 1, blk B.......... 2 11

43338 P E Davis—Daly tract, lot 1, blk C, imps and pp 2 13

43347 M A Cummings—Mortgagee's interest in Daly tract, lots 5 and 6, blk D 3 42

43354 M A Daly—Daly tract, lot 2, blk E 63

43357 C B Stone—Daly tract, lot 5, blk E. 3 56

43358 M A Daly—Daly tract, lot 6, blk E.......... 2 41

43369—M A Daly—Daly tract, lots 2, 3, 13 and 14, blk F.......... 1 01

43372 M A Cummings—Motgagee's interest, Daly tract, lots 4, 5, 6 and 18, blk F.......... 7 81

43385 H Munier—Mortgagee's interest in Daly tract, lot 1 and n ½ of lot 2, blk G 19 69

43396 J H Morris—Daly tract, lot 3, blk G, imps and pp.......... 2 13

IN FRUIT VALE GLEN TRACT.

43391 H W Garner—In Fruit Vale Glen tract, lots 1, 2 and 57, imps and pp 5 05

43420 Frederick Frey—In Fruit Vale Glen tract, lot 66, imps and pp 2 31

IN BELLEVUE TRACT.

43455 William J Rutherford—In Bellevue tract, pce of ld nw l Peralta ave, 87 ft sw fm Bellevue st, th sw 87 ft by 200 ft nw and imps.......... 1 48

43472 P and E Bertin—In Bellevue tract, re-sub lot 28.......... 3 92

43472 P and E Bertin—In Bellevue tract, re-sub lot 29.......... 3 91

IN FRUIT VALE VILLA TRACT.

43518 John J Flaherty—In Fruit Vale Villa tract, lot 4, blk A...... 2 20

43535 Joseph A Sharpe—In Fruit Vale Villa tract, lot 39, blk B...... 59

43569 J A Roberts—In Fruit Vale Villa tract, lot 86, blk C...... 1 79

43569 J A Roberts—In Fruit Vale Villa tract, lot 87, blk C...... 1 78

IN BONA TRACT.

43576 S P Vanatta—In Bona tract, lot 1 and imps.......... 50 14

IN SUNNY SIDE TRACT.

43600 John A Hodge—In Sunny Side tract, pce of ld at n end of Robert st, marked reserved. 1 17

IN SUNSET TRACT.

43630 Harry W Davis et al—In Sunset tract, a strip of ld on the w l of Sunset ave marked reserved, lot B...... 3 31

IN PERALTA AVENUE TRACT.

43647 H W Davis—In Peralta Avenue tract, lot 20.......... 2 44

Amelia E Stevens and Chester Deering—In Peralta Avenue tract, lot 31.......... 1 19

Dora E Maloney—In Peralta Avenue tract, lot 41 and imps 1 57

IN NICHOL TRACT.

43699 John W Miller—In Nichol tract, lots 21 and 22, blk F, imps and pp 4 17

IN DE WOLF TRACT.

43733 F J Woodward—Mortgagee's interest in De Wolf tract, lots 2, 3, 6, 8 and 9, blk C...... 5 77

43745 F J Woodward—Mortgagee's interest in De Wolf tract, lots 1 and 2, blk D.......... 6 23

IN GARDNER TRACT.

43767 E C Dick—In Gardner tract, lot 7.......... 1 30

IN LOOP TRACT.

43782 Union Savings Bank—Mortgagee's interest in Loop tract, lot 21 .... 2 13

IN CHAMPION TRACT.

43805 Kate F Sellers—In Champion tract, lot 4, blk D.......... 5 21

43805 Kate F Sellers—In Champion tract, lot 16, blk D.......... 9 49

43810 Ella F C Wellman—In Champion tract, lot 8, blk D........ 2 65

43812 Fannie E Temple—Mortgagee's interest in Champion tract, lot 9 and e 25 ft of lot 10, blk D.......... 15 89

43824 A M Spiegel—In Champion tract, lot 17, blk D and imps.. 97

43830 M Hart—In Champion tract lots 20 and 21, and imps...... 13 71

43832 W H Roberts et al—In Champion tract, lot 1, blk E...... 97

43834 W N Stromberg—In Champion tract, lot 2, blk E.......... 72

IN PROSPECT HILL TRACT.

(Revised map of)

43844 John Morrison—In Prospect Hill tract, revised map of, blk I, A, E, F, lot 5 and e 8 4-12 ft of lot 6, blk A and imps 4 34

43846 W F Morrison—In Prospect Hill tract, revised map of, blks I, A, E, F, w 16 8-12 ft lot 6 and e 16 8-12 ft of lot 7, blk A, and imps 3 20

43854 Union Savings Bank—Mortgagee's interest in Prospect Hill tract, revised map of, blks I, A, E, F, lot 14, blk A. 1 70

43869 E Warner—In Prospect Hill tract, revised map of, blks I, A, E, F, lot 33, blk A and imps 14 20

43877 C L E Anthony—In Prospect Hill tract, revised map of blks I, A, E, F, lot 38, blk A and imps 8 72

43881 F J Woodward—In Prospect Hill tract, revised map of, blks J, A, E, F, lot 40, blk A and imps 5 99

43905 H E Alden—In Porspect Hill tract, revised map of lots 4, 5, 6 and s 12 ft on lot 3, blk 6 84

43910 A J Ewers—In Prospect Hill tract, revised map of lots 10 and 11, blk C.......... 71

43914 H E Alden—In Prospect Hill tract, revised map of lots 14 to 20, blk C.......... 1 22

43918 C Pickett—Mortgagee's interest in Prospect Hill tract, revised map of lots 5 and 6, blk D. 3 76

43931 Joseph Courtney—In Prospect Hill tract, revised map of lot 26, blk D 1 40

43931 Joseph Courteny—In Prospect Hill tract, revised map of lot 27, blk D.......... 1 40

43931 Joseph Courtney—In Prospect Hill tract, revised map of lot 28, blk D.......... 1 40

43941 F J Woodward—In Prospect Hill tract, revised map of lot 6, blk F. 2 64

43943 A L Anderson—Mortgagee's interest in Prospect Hill tract, revised map of lot 7, blk F.. 1 02

43944 H B Pinney—Mortgagee's interest in Prospect Hill tract, revised map of lot 7, blk F ... 2 11

43954 Sarah Allen—In Prospect Hill tract, revised map of lot 10, blk G 2 62

43955 J V Badscu—In Prospect Hill tract, revised map of lot 11, blk G.......... 59

43966 F M Way—In Prospect Hill tract, revised map of lot 33, blk G, and imps 1 34

43972 J Jamison—In Prospect Hill tract, revised map of lot 13, blk H.......... 1 00

43978 H E Witherspoon—In Prospect Hill tract, revised map of lot 18, blk H 2 66

43978 H E Witherspoon—In Prospect Hill tract, revised map of lot 19, blk H.......... 2 65

43984 H V Wheeler—In Prospect Hill tract, revised map of lot 32, blk H 2 20

43984 H V Wheeler—In Prospect Hill tract, revised map of lot 33, blk H 2 19

IN SUTOR TRACT.

44103 E W and R G Hutchinson—In Sutor tract, sub-division lot 4, and lot 6 .... 1 38

44107 W V Harrington—Mortgagee's interest in Sutor tract, lot 2.. 2 55

44108 Daniel Suter—In Suter tract, a strip of ld 1 ft in width and lying south and parallel with Suter st and extending e fm Redwood or county road No 809 to Chittenden and Simpson compromise line marked reserved. 3 07

44115 P D Rupp—Pers prop 2 31

IN QUIGLEY TRACT.

44115 P D Rupp—In Quigley tract, lots 6 and 7, blk A, and imps.. 90

44115 P D Rupp—Pers prop 2 31

44121 P D Rupp—In Quigley tract, lots 18 and .. blk 59

IN CLENENT'S ADDITION TO MELROSE.

44159 Geo Giblin—In Clement's Addition to Melrose, lots 9, 10, 11 and 12, blk 1 .... 8 93

IN HIGH STREET TRACT.

44194 Margaret C Connor—In High Street tract, lot 34 and imps 3 38

44182 Margaret C Connor—In High Street tract, lot 8.......... 1 57

IN HUNTINGTON TRACT.

44237 Samuel Pullen—In Huntington tract, lot 6, blk E, and imps 1 85

44251 F W Lentz—In Huntington tract, lot 25, blk F 65

44263 J Crowley—In Huntington tract, lot 13, blk H, and imps 2 78

44281 Anna Renwick—In Huntington tract, lot 17 and s ½ lot 18, blk L and imps 2 18

44306 O Anderson—In Huntington tract, lot 19, blk M 2 81

IN PATTERSON HOMESTEAD NO. 2.

44345 F Silva—Mortgagee's interest in Patterson Homestead No 2, lots 9 and 10, blk B.......... 7 83

44346 M Marks—Mortgagee's interest in Patterson Homestead No 2, lots 9 and 10, blk B.......... 3 30

44356 E R Friend—In Patterson Homestead No 2, lot 13, blk C 3 58

44356 E R Friend—In Patterson Homestead No 2, lot 14, blk C 3 57

44356 E R Friend—In Patterson Homestead No 2, lot 15, blk C 3 57

IN MELROSE STATION TRACT.

44380 Della I Noble—In Melrose Station tract, lot 16, blk B 1 42

V P Mitchels—In Melrose Station tract, lot 2, blk C.......... 1 43

44394 I G Leak—In Melrose Station tract, lot 20, blk C.......... 1 42

44394 I J Leak—In Melrose Station tract, lot 21, blk C.......... 1 43

44413 F J Woodward—In Melrose Station tract, lot 7, blk E.... 1 43

44436 P B Bell—In Melrose Station tract, lot 1, blk F.......... 1 41

P B Bell—In Melrose Station tract, lot 2, blk F.......... 1 41

P B Bell—In Melrose Station tract, lot 3, blk F.......... 1 41

44437 T B Potter—In Melrose Station tract, lot 36, blk F.......... 1 42

44447 G W Allen—In Melrose Station tract, lot 28, blk G.......... 1 42

IN FRUIT VALE AND SAN LEANDRO ROAD TRACT.

44450 E McLaren—In Fruit Vale and San Leandro Road tract, lot 2 61

44463 E McLaren—In Fruit Vale and San Leandro Road tract, lots 32, 58 and 59.......... 85

IN FRUIT VALE RE-DIVISION TRACT

44504 H M McCain—Mortgagee's interest in Fruit Vale Re-division tract, n 40 ft of lot 61, blk A.......... 6 33

44510 George Lynch—In Fruit Vale Re-division tract, lots 3, 4 and 5, blk B.......... 6 90

IN LATHAM TERRACE.

44555 W G Henshaw—Mortgagee's interest in Latham Terrace, lot 3, blk D.......... 3 76

44596 G F Gray et al—In Latham Terrace, lot 6, blk F 4 80

44591 A F Anderson—In Latham Terrace, n 4 ft of lot 4, blk G.... 53

IN JUDD TRACT.

44643 Theo Olsen—In Judd tract, lot 4, blk A.......... 3 41

44643 Theo Olsen—In Judd tract, lot 5, blk A 3 42

44643 Theo Olsen—In Judd tract, lot 6, blk A.......... 2 42

IN SEMINARY AVENUE TRACT.

44701 Mary Roggen—In Seminary Avenue tract, lots 1 to 4, and imps 22 94

44702 Emma Gregory—Mortgagee's interest in Seminary Avenue tract, lots 1 to 4, and imps... 5 65

44714 C K Harmon—In Seminary Avenue tract, lot 28.......... 1 64

44714 C K Harmon—In Seminary Avenue tract, lot 29.......... 1 64

44714 C K Harmon—In Seminary Avenue tract, lot 30.......... 1 64

44714 C K Harmon—In Seminary Avenue tract, lot 31.......... 1 64

44721 E Jacobson—In Seminary Avenue tract, lots 44 and 45. .... 2 81

PORTLAND PARK.

44733 A S Hammersly—Mortgagee's interest in Portland Park, lot 4 .... 1 28

IN KINGSLAND TRACT.

44741 A Whiting—In Kingsland tract, sub of lots in Hoyt's sub, lot 43, lot 1.......... 1 28

44742 T F Chatfield—In Kingsland tract, sub of lots in Hoyt's sub, lot 43, lots 2, 3, 4, and 5 .. 63

44743 M Marsh—Mortgagee's interest in Kingsland tract, sub of lots, in Hoyt's sub lot 43, lots 2, 3, 4, and 5.......... 3 42

44746 P J McCarthy—In Kingsland tract, sub of lots in Hoyt's sub lot 43, lot 13 .... 1 28

44765 L Linekin—In Kingsland tract, sub of lots 23, 24, Hogan's sub, lot 5.......... 61

44783 P E O Hair—In Kingsland tract, sub of lots 22, 23, 24, Hogan's sub, lot 31.......... 123

44786 E McLaren—In Kingsland tract, sub of lots 22, 23, 24, Hogan's sub, lot 36.......... 2 05

44813 E F de Lashmutt—In Kingsland tract, sub of lots 3, 32, 33, Hawley's and Lane's sub, lot 3.......... 1 66

44814 A Barnard—In Kingsland tract, sub of lots 3, 32, 33, Hawley's and Lane's sub, lot 4.......... 1 66

44819 Joseph M Harley—In Kingsland tract, sub of lots 54 to 57, 65 to 68, lot 1.......... 1 66

44825 Annie Brown—In Kingsland tract, sub of lots 54 to 57, 65 to 68, e ½ of lot 7 and lot 8... 3 05

44838 Mary F Matson—In Kingsland tract, sub of lots 54 to 57, 65 to 68, lot 38.......... 1 63

44852 Perry Granoogel—In Kingsland tract, sub of lots 54 to 57, 65 to 68, lot 58.......... 1 64

44852 Perry Granoogel—In Kingsland tract, sub of lots 54 to 57, 65 to 68, lot 59.......... 1 64

44863 John Anderson—In Kingsland tract, sub of lots 54 to 57, 65 to 68, lots 74 and 75 .... 2 81

44880 A Brown—In Kingsland tract, sub of lots 63, lots 11 and 12, and imps 1 67

BROOKLYN LAND CO'S TRACT.

44904 W H Goddard—In Brooklyn Land Co's tract, a tract of ld bd n by ld of Henry Cone, e by ld of M C Fleming, s by ld of T Sweetman, w by California Railway, por lot 9, contg 1¼ acres, imps and pp.......... 3 96

44909 J C Westphal & Sons—Mortgagee's interest in Brooklyn Land Co's tract, e 4 acres, lot 9 .... 6 48

MACKINNON & GOHRMAN TRACT.

44931 V P Mitchell—In Mackinnon & Gohrman tract, lot 30. ... 1 63

44942 Emma Gohrman—In Mackinnon tract, lots 56 to 60 incl, and lot 63 and imps 5 83

44961 A B Wilson—Mortgagee's interest in Chittenden Tract ne 6 42-100 acres of plot 14.......... 30 14

FITCHBURG HOMESTEAD.

45023 Isaac C Wingate—In Fitchburg Homestead, lots 1 to 17 incl, fractl lots 18, 19, 20, blk 4, imps and pp 2 13

45031 Robert Searles—In Fitchburg Homestead, lots 6 and 8, blk 5 3 56

45039 Robert Searles—In Fitchburg Homestead, fractl lots 16, 17, 18, blk 5.......... 2 05

45040 Carrie A Clement—In Fitchburg Homestead, fractl lots 16, 17, 18, and lots 19 to 23 incl, blk 6.......... 4 80

45049 Robert Searles—In Fitchburg Homestead, lots 10 to 15 incl, blk 6.......... 9 70

45049 Robert Searles—In Fitchburg Homestead, fractl lots 16, 17, 18, blk 6 .... 3 56

45060 G Galindo estate of—In Fitchburg Homestead, lot 9, blk 8 and imps.......... 2 81

45086 L Rosenberg—In Fitchburg Homestead, lots 2, 3, blk 13....3 81

45088 L N Hager—In Fitchburg Homestead, lot 5, blk 13...... 1 28

45095 C M Arnold—In Fitchburg Homestead, lot 12, blk 13...... 1 26

45111 E B Dean & Co—In Fitchburg Homestead, lots 13 and 14, blk 15.......... 2 06

45164 Francis D Price—In Fitchburg Homestead, lot 15, blk 24 1 26

45176 M C Hughes—In Fitchburg Homestead, lot 5, blk 26...... 1 27

45176 M C Hughes—In Fitchburg Homestead, lot 6, blk 26...... 1 27

45187 May E Knowles—In Fitchburg Homestead, w 50 ft of lot 5, blk 23.......... 90

45187 May E Knowles—In Fitchburg Homestead, w 50 ft of lot 6, blk 29.......... 90

45187 May E Knowles—In Fitchburg Homestead, w 50 ft of lot 7, blk 29.......... 89

45187 May E Knowles—In Fitchburg Homestead, w 50 ft of lot 8, blk 29.......... 89

45201 John Curry—Mortgagee's interest in Fitchburg Homestead, lots 9 to 14 incl, blk 34....... 5 60

45202 C M Runkle—In Fitchburg Homestead, lot 15, blk 34..... 1 26

45208 C M Runkle—In Fitchburg Homestead, entire blk 35..... 1 30

45227 Mrs. Thomas Dermot—In Fitchburg Homestead, lot 6, blk 30.......... 1 26

Mrs Thomas Dermot—In Fitchburg Homestead, lot 7, blk 30.......... 1 26

G F Wright—In Fitchburg Homestead, lot 5, blk 40...... 1 26

45263 L H Whitehouse—Mortgagee's interest in Fitchburg Homestead, lots 11, 13 and 15, blk 40.......... 1 86

45267 W F and K J Gunther—In Fitchburg Homestead, lot 17, blk 40.......... 1 26

45270 W F and K J Gunther—In Fitchburg Homestead, lot 18, blk 40.......... 1 26

45274 J O Jephson—In Fitchburg, Homestead, lot 24, blk 40..... 1 26

LEVY SR. TRACT.

45302 Helen W Hart—In Levy Sr tract, revised map of lots 4 to 8.......... 9 60

45304 Jennie Palmer—In Levy Sr tract, revised map of lot 9 and imps.......... 2 60

45314 A G Hart—In Levy Sr tract, revised map of lot 15 and imps, and ne 75 ft of lot 16.... 4 85

45314 A G Hart—Pers prop.......... 2 13

45325 Helen W Hart—In Levy Sr tract, revised map of lots 21 to 25 incl.......... 7 81

45330 William Claussen—In Levy Sr tract, revised map of n 90 ft of lot 40 and 41, 42, imps and pp.......... 2 95

RIO GRANDE TRACT.

45334 D J Moore—In Rio Grande tract, lot 16.......... 90

45337 J & S Smith—In Rio Grande tract, lot 17.......... 90

SANTA FE TRACT.

45348 Nells Nelson—In Santa Fe tract, lot 27.......... 89

45348 Nells Nelson—In Santa Fe tract, lot 28.......... 90

45348 Nells Nelson—In Santa Fe tract, lot 29 90

GEM TRACT.

45356 Chas Harrison—Mortgagee's interest in Gem tract, lot 33 96

BROMLEY TRACT.

45360 W C Beatie—In Bromley tract, lots 3 and 4.......... 2 79

45365 F D Pritchard—In Bromley tract, lots 12 and 13.. ...... 2 07

45368 Fruit Vale Land Co—Mortgagee's interest in Bromley tract, lots 14 and 15.. ...... 2 79

45369 C D & D L Chappee—In Bromley tract, lots 16 and 17 2 07

FANNY DAVENPORT TRACT.

45449 P L & E J Jones—In Fanny Davenport tract, lot 16, blk A. 2 03

45460 A S Woodbridge—In Fanny Davenport tract, lot 40, blk A 2 04

45460 A S Woodbridge—In Fanny Davenport tract, lot 41, blk A 2 03

45460 A S Woodbridge—In Fanny Davenport tract, lot 42, blk A 2 04

45460 A S Woodbridge—In Fanny Davenport tract lot 43 blk A. 2 03

45481 J K McLean—In Fanny Davenport tract, lot 39, blk B..... 2 65

TURNBULL TRACT.

45490 Fannie E Grant—In Turnbull tract, lots 1 to 20 incl, and imps.......... 11 61

45492 W G Wood—Mortgagee's interest in Turnbull tract, lots 1 to 20 incl, and imps.......... 6 35

45494 F A Dodge—In Turnbull tract, lots 22 and 23.......... 1 44

45496 W G Wood—Mortgagee's interest in Turnbull tract, lots 22 and 23.......... 1 23

SEARLES TRACT.

45512 Robert Searles—In Searles tract, lot 4.......... 3 57

45512 Robert Searles—In Searles tract, lot 5.......... 4 35

45518 Robert Searles—In Searles tract, lot 11.......... 2 41

45518 Robert Searles—In Searles tract, lot 12.......... 2 41

45518 Robert Searles—In Searles tract, lot 13 and imps.......... 2 81

45518 Robert Searles—In Searles tract, lot 14.......... 2 41

45520 Robert Searles—In Searles tract, lot 16.......... 2 41

45520 Robert Searles—In Searles tract, lot 17.......... 2 41

45520 Robert Searles—In Searles tract, lot 18.......... 2 41

45520 Robert Searles—In Searles tract, lot 19.......... 2 41

45520 Robert Searles—In Searles tract, lot 20.......... 2 42

45520 Robert Searles—In Searles tract, lot 21.......... 2 42

45520 Robert Searles—In Searles tract, lot 22.......... 2 42

45520 Robert Searles—In Searles tract, lot 23.......... 2 42

45520 Robert Searles—In Searles tract, lot 24.......... 2 42

45520 Robert Searles—In Searles tract, lot 25.......... 2 42

45523 Robert Searles—In Searles tract, lot 28.......... 2 03

45523 Robert Searles—In Searles tract, lot 29.......... 2 06

45523 Robert Searles—In Searles tract, lot 30.......... 2 03

45523 Robert Searles—In Searles tract, lot 31.......... 2 03

45523 Robert Searles—In Searles tract, lot 32.......... 2 03

45524 Robert Searles—In Searles tract, lot 33.......... 2 03

45524 Robert Searles—In Searles tract, lot 34.......... 2 03

45524 Robert Searles—In Searles tract, lot 35.......... 2 06

45524 Robert Searles—In Searles tract, lot 36.......... 2 03

45524 Robert Searles—In Searles tract, lot 37.......... 2 04

45524 Robert Searles—In Searles tract, lot 38.......... 2 04

45525 Lucy Rikoff—In Searles tract, lots 39 to 48 incl.......... 12 56

45526 San Francisco Breweries (limited)—Mortgagee's interest in Searles tract, lots 39 to 48 incl.......... 3 78

45527 Robert Searles—In Searles tract, lot 49.......... 2 04

45527 Robert Searles—In Searles tract, lot 50.......... 2 04

45527 Robert Searles—In Searles tract, lot 51.......... 2 03

45532 Robert Searles—In Searles tract, lot 58.......... 2 41

45532 Robert Searles—In Searles tract, lot 59.......... 2 42

45532 Robert Searles—In Searles tract, lot 60.......... 2 42

45534 Robert Searles—In Searles tract, lot 63.......... 2 41

45534 Robert Searles—In Searles tract, lot 64.......... 2 41

45534 Robert Searles—In Searles tract, lot 65.......... 2 42

45534 Robert Searles—In Searles tract, lot 66.......... 2 42

45539 George Ingerham—In Searles tract, lots 73 and 74.......... 99

45543 Robert Searles—In Searles tract, lot 80.......... 2 41

45544 S R Knox—In Searles tract, lot 81.......... 2 41

45546 Rachael Searles—Mortgagee's interest in Searles tract, lots 82 and 83.......... 2 78

45547 A P Alexander—In Searles tract, lot 84.......... 2 41

45547 A P Alexander—In Searles tract, lot 85.......... 2 41

45547 A P Alexander—In Searles tract, lot 86.......... 2 42

45547 A P Alexander—In Searles tract, lot 87.......... 2 43

45548 Robert Searles—In Searles tract, lot 88.......... 2 06

45553 Robert Searles—In Searles tract, lot 98.......... 2 96

EVERETT TRACT.

45578 C A Seeley—Mortgagee's interest in Everett tract, lots 66 to 73, blk B.......... 3 47

E B Pomeroy—In Everett tract, lot 14, blk C.......... [illegible]

45601 Annie L Ferris—In Everett tract, lot 76, blk C.......... [illegible]

45601 Annie L Ferris—In Everett tract, lot 77.......... [illegible]

45601 Annie L Ferris—In Everett tract, lot 78, blk C.......... [illegible]

MONTE VISTA TRACT.

Lulu C Seaton—In Monte Vista tract, lot [illegible], blk C.......... [illegible]

YOAKUM TRACT.

C A Steele—In Baker's sub of lots 12 to 17, of Yoakum tract, lot 2, blk A.......... [illegible]

C A Steele—In Baker's sub of lots 12 to 17 of Yoakum tract, lot 4, blk A.......... [illegible]

J R Foster—In Baker's sub of lots 12 to 17 of Yoakum tract, lot 7, blk A.......... [illegible]

J R Foster—In Baker's sub of lots 12 to 17 of Yoakum tract, lot 8, blk A.......... 90

J R Foster—In Baker's sub of lots 12 to 17 of Yoakum tract, lot 9, blk A.......... [illegible]

J R Foster—In Baker's sub of lots 12 to 17 of Yoakum tract, lot 10, blk A.......... 90

S J Sinclair—In Baker's sub of lots 12 to 17, of Yoakum tract, lot 6, blk B.......... 90

B H Hellen—In Baker's sub of lots 12 to 17 of Yoakum tract, lot 7, blk B.......... 90

B H Hellen—In Baker's sub of lots 12 to 17 of Yoakum tract, lot 8, blk B.......... 90

Elizabeth A Valentine—In Baker's sub of lots 12 to 17 of Yoakum Tract, lots 9, 10, blk B.......... [illegible]

45648 Elizabeth A Valentine—In Yoakum Tract, lots 45, 46, 47, blk B.......... [illegible]

45650 A J Weisensee—In Yoakum Tract, lot 48, blk B.......... [illegible]

45650 A J Weisensee—In Yoakum Tract, lot 49, blk B.......... [illegible]

LAUNDRY FARM.

45653 Alfred W Dennett—In Laundry Farm (portion of), tract of land bd n by ld of A Unger, e by ld of Park place, s by ld of Park place, w by ld of W G Taylor, contg 10 acres 17 24

ROSE HILL TRACT.

45666 E A Heron—Mortgagee's interest in Rose Hill Tract, lots 1 to 4 inc.......... 29 75

PARK PLACE.

45741 Sophia Pretorino—In Park Place (portion of), lot 22, blk 60.......... [illegible]

NETTIE HARRISON TRACT.

45755 A Roy Harrison—In Nettie Harrison Tract, lots 1 to 9 inc.......... 21 90

ELMHURST TRACT.

45756 W J Laymance—In Elmhurst Tract, lots 1, 2, 4, 7, 8, 9, 17, 20, 21 and 22, blk A.......... 1 00

45758 Isabella Klinger—In Elmhurst Tract, lot 3, blk A.......... [illegible]

45768 W J Laymance—In Elmhurst Tract, lots 5, 8, 9, 17 to 20, 23 and 24, blk B.......... [illegible]

45772 M J and J W Laymance—In Elmhurst Tract, lot 11, blk B. [illegible]

45772 M J and J W Laymance—In Elmhurst Tract, lot 12, blk B. [illegible]

45772 M J and J W Laymance—In Elmhurst Tract, lot 13, blk B. [illegible]

45772 M J and J W Laymance—In Elmhurst Tract, lot 14, blk B. [illegible]

45772 M J and J W Laymance—In Elmhurst Tract, lot 15, blk B. [illegible]

45776 W J Laymance—In Elmhurst Tract, lots 1 to 5, 7, 8, 9, 11 to 14, 17, 18 and 22 to 34.......... [illegible]

45778 M J and J W Laymance—In Elmhurst Tract, lot 6, blk C.. [illegible]

45783 W J Laymance—In Elmhurst Tract, lots 1 to 5, 23 and 24, blk D, and imps.......... [illegible]

45789 Jeremiah F Sullivan—In Elmhurst Tract, lot 18, blk D...... [illegible]

45789 Jeremiah F Sullivan—In Elmhurst Tract, lot 19, blk D...... [illegible]

45789 Jeremiah F Sullivan—In Elmhurst Tract, lot 20, blk D...... [illegible]

45789 Jeremiah F Sullivan—In Elmhurst Tract, lot 21, blk D...... [illegible]

45789 Jeremiah F Sullivan—In Elmhurst Tract, lot 22, blk D...... [illegible]

45792 M J and J W Laymance—In Elmhurst Tract, lot 5, blk E.. [illegible]

45792 M J and J W Laymance—In Elmhurst Tract, lot 6, blk E.. [illegible]

45794 M J and J W Laymance—In Elmhurst Tract, lot 10, blk E. [illegible]

45794 M J and J W Laymance—In Elmhurst Tract, lot 11, blk E. 1 57

45797 M E Tanner—In Elmhurst Tract, lot 17, blk E.......... 1 57

45797 M E Tanner—In Elmhurst Tract, lot 18, blk E.......... [illegible]

KINSELL TRACT.

45808 J and E T McHenry—In Kinsell Tract, lot 16, blk A.......... 2 17

BUENAVENTURA TRACT.

E Ransome—In Buenaventura Tract, lot 28, blk B.......... 3 42

45863 J R Lee—In Buenaventura Tract, lot 4, blk C.......... [illegible]

45864 M Rheinschild—Mortgagee's interest in Buenaventura Tract, lot 4, blk C.......... [illegible]

45866 F Robertson—In Buenaventura Tract, lots 21 and 22, blk C..... [illegible]

45894 Emily Adams—In Buenaventura Tract, Lane's sub lots 21 to 28, lot 11, blk A.......... [illegible]

45895 Belle Parkinson—In Buenaventura Tract, Lane's sub lots 21 to 28, lot 9, blk A.......... 1 71

MACY TRACT.

45898 Edna S Poulson—In Macy Tract, all except lot 16 of blk A.......... [illegible]

45900 J K Sather—Mortgagee's interest in Macy Tract, all except lot 16 of blk A.......... [illegible]

45902 Edna S Poulson—In Macy Tract, lots 1 to 4, 12, 13, 14 and 18 to 22, blk B.......... [illegible]

45904 J K Sather—Mortgagee's interest in Macy Tract, lots 1 to 4, 12, 13, 14 and 18 to 22, blk B..... [illegible]

45907 Mary Jones—In Macy Tract, lots 5, 6, 7, 8, blk B.......... [illegible]

45908 C J Reuter—In Macy Tract, lots 15, 16, 17, blk B.......... [illegible]

45909 Edna S Poulson—In Macy Tract, entire blk C.......... [illegible]

45911 J K Sather—Mortgagee's interest in Macy Tract, entire blk C.......... [illegible]

45912 Edna S Poulson—In Macy Tract, entire blk D.......... [illegible]

45914 J K Sather—Mortgagee's interest in Macy Tract, entire blk D.......... [illegible]

45917 J K Sather—Mortgagee's interest in Macy Tract, lots 1 to 6 and 18 to 23, blk E.......... [illegible]

MOSS TRACT.

M A Beggs—In Moss Tract, lot 26, blk A.......... [illegible]

H W Hutton—Mortgagee's interest in Moss Tract, lot 10, blk B.......... 2 41

Geo W Arper—In Moss Tract, lot 11, blk C.......... [illegible]

C E Penchard—In Moss Tract, lot 14, blk E.......... [illegible]

J M Haven—In Moss Tract, lot 23, blk [illegible], imps and pers prop. [illegible]

Mary S Pullman—In Moss Tract, lots 2 and 3, blk F.......... [illegible]

Jessie D Conner—In Moss Tract, lot 4, blk F.......... [illegible]

Thomas Boyd—In Moss Tract, lot [illegible], blk G.......... [illegible]

Jane A Cooley—In Moss Tract, lots 9 and 10, blk H.......... [illegible]

L Rosenberg—In Moss Tract, lot 19, blk H.......... [illegible]

F R Talbot—In Moss Tract, lot [illegible], blk I.......... [illegible]

C E Palmer—In Moss Tract, lot 7, blk K.......... [illegible]

E P Stone—In Moss Tract, lot 19, blk L.......... [illegible]

C E Palmer—In Moss Tract, lots 1 to 4, blk M.......... [illegible]

C E Palmer—In Moss Tract, lot [illegible], blk M.......... [illegible]

19 and 20, blk S.... 67
G H and M Rickard—In Moss Tract, lots 26, 27, 28, blk U.... 1 59
C E Palmer—In Moss Tract, lots 1 and 2, blk V.... 2 05
W H Roth—In Moss Tract, lot 15, blk V.... 1 26
G Lavagetto—Mortgagee's interest in Moss Tract, lots 19 and 20, blk V.... 7 41
C E Palmer—In Moss Tract, lots 27 and 28, blk V.... 2 05
C Fennema—In Moss Tract, lot 6, blk W.... 1 57
Elisa Livingstone—In Moss Tract, lot 22, blk X.... 1 26

STONE TRACT.

Union Savings Bank—Mortgagee's interest in Stone Tract, lot 13.... 14 94
M W Upton et al—In Stone Tract, sub of lots 1 to 5, lots 8 and 9, blk A.... 4 82
A F Abraham—In Stone Tract, sub of lots 1 to 5, lot 5, blk B, and imps.... 4 93
Helen V Wheeler—In Stone Tract, sub of lots 1 to 5, lot 10, blk C.... 2 67
I L Rosencrantz—In Stone Tract, sub of lots 1 to 5, lot 7, blk D.... 2 67
Lars P Anderson—In Stone Tract, sub of lots 1 to 5, lots 12 and 13, blk F.... 4 82
L G Burpee—In Stone Tract, sub of lots 1 to 5, lot 14, blk F, and imps.... 1 58
J V Badescue—In Stone Tract, sub of lots 1 to 5, lot 8, blk I.. 62
M J Babbitt—Mortgagee's interest in Stone Tract, sub of lots 1 to 5, lot 2, blk I.... 1 18
Wm Clark—In Stone Tract, sub of lots 1 to 5, lot 7, blk J.... 1 31
Wm Clark—Pers prop.... 2 73

MARION TRACT.

E W Salsbury—In Marion Tract, lot 62, and imps.... 7 85
E W Salsbury—Pers prop.... 2 73
Wm Clark—In Marion Tract, sw 82 30-100 ft lots 69 and 70.... 60
W B Hodges—Mortgagee's interest in Marion Tract, pce ld sw 1 Orange st, 226 10-12 ft se fm Orchard ave, th se 50 ft by 150 ft sw.... 2 06
C B Stone—Mortgagee's interest in Marion Tract, lot 74.... 8 75

PERALTA TRACT.

A J Alves—In Peralta Tract, lot 13.... 11 25
A J Alves—In Peralta Tract, lot 14, and imps.... 12 68
A J Alves—In Peralta Tract, lot 15.... 11 25

WARNER TRACT.

Kate Jacobson—In Warner Tract, s ½ lot 3, blk 2.... 2 19
Pacific Coast Savings Soc—Mortgagee's interest in Warner Tract, lot 5, blk 2.... 4 62
A Peru—In Warner Tract, pce of ld ne cor Bay View ave and Co road to San Leandro, th e 41 ft by 100 ft n, por lot 1, blk 3, imps, and pers prop.... 5 04
E C Jones—Mortgagee's interest in Warner Tract, lots 14, 15 and 16, blk 5.... 6 69
P E Bowles—In Warner Tract, lot 14, blk 7.... 1 72
C Slyter—In Warner Tract, lot 8, blk 8, and imps.... 1 62
Fannie Potter—In Warner Tract, lot 4, blk 11.... 3 74
E J Shattuck—In Warner Tract, e ½ lot 19, blk 11.... 1 07
L Poindexter—In Warner Tract, lot 14, blk 14.... 3 74
Anna Skillen—In Warner Tract, lot 9, blk 15, imps and pers prop.... 2 75
T F Glynn—In Warner Tract, lots 16 and 17, blk 15.... 1 63
Central Bank—Mortgagee's interest in Warner Tract, lots 16 and 17, blk 15.... 1 54
C E Thompson—In Warner Tract, lot 26, blk 15, and imps.... 5 80
John Steifer—Mortgagee's interest in Warner Tract, lots 8 and 9, blk 17.... 5 92
S E Young—In Warner Tract, lots 8 and 9, blk 18.... 4 43
N McHardy—In Warner Tract, lot 3, blk 19.... 1 22
J J H Dussirre—In Warner Tract, lots 20 and 21, blk 19.... 4 82
A Breidenstein—Mortgagee's interest in Warner Tract, lots 4, 5, 6, 7, blk 25.... 3 09
Louise F Teague—In Warner Tract, lot 8, blk 25, and imps.. 2 12
E W Salsbury—In Warner Tract, lots 1, 2, 3, blk 26.... 4 07
G Twyalet—In Warner Tract, lot 3, blk 28.... 1 05
O L Knowles—In Warner Tract, lot 6, blk 31.... 2 14
Katherine Keifer—In Warner Tract, lot 3, blk 33.... 3 19
H D Rowe—Mortgagee's interest in Warner Tract, lot 6, blk 33.... 25 27
P and E L Strauter—In Warner Tract (re-sub block 34), lot 5, blk 34, imps and pers prop.... 2 77
E C Owles—Mortgagee's interest in Warner Tract (re-sub block 34), lot 5, blk 34.... 27 59
J Calvert et al—In Warner Tract (resub block 34), lots 12, and 13, blk 34.... 2 68
Ellen Albin—In Warner Tract (re-sub blk 34), lot 15, blk 34, 1 09
E C Owles—Mortgagee's interest in Warner Tract (re-sub block 34), lot 23, blk 34.... 1 52
E C Owles—Mortgagee's interest in Warner Tract (re-sub block 34), lots 24 and 25, blk 34. 1 54
John Calvert et al—In Warner Tract (re-sub block 34), lots 33 to 35, blk 34.... 4 82
M O Frienbach—In Warner Tract (re-sub block 34), lot 93, blk 34.... 3 30
D Roussell—In Warner Tract (re-sub block 34), lots 98 and 99, blk 34.... 2 67

DUTTON (JANE) TRACT.

Manuel Joseph—Mortgagee's interest in Dutton (Jane) Tract, tract of land bounded n by Dutton ave, e and s by ld of Calhoun, w by ld of Vargos, being 40 by 116 ft.... 2 48

ALVIN TRACT.

Jacob Heyman—In Alvin Tract, entire tract, except lots 24 to 31, 61 to 64, 122 and 123 and 144 to 147 inc, and imps.... 36 97

JONES TRACT.

Anna M Whipple—In Jones Tract, lot 9, blk C.... 2 68
Mary C Kelloran—In Jones Tract, lot 20, blk C.... 5 38
Thos T Owens—In Jones Tract, lot 4, blk J.... 2 20
E Harris—In Jones Tract, lots 8, 9, 10, blk N.... 1 33

JESSEN TRACT.

Alma Jessen—In Jessen Tract, lots 1 to 22 and 26 and 27, blk 2 5 69

ELMHURST PARK.

A C Berthier and L F Gilmore—In Elmhurst Park, lots 1 to

47064 Alice Petersen—In Elmhurst Park No 2, lots 65 and 66.... 2 67
47065 A C Berthier and L F Gilmore—In Elmhurst Park No 2, lots 74 to 102 inc.... 1 97
47067 W E Dargie—In Elmhurst Park No 2, lots 103 and 104.... 2 67
47069 A C Berthier and L F Gilmore—In Elmhurst Park No 2, lots 105 to 117, 121 to 123 and lot 128. 14 40
47072 W F Shilling—In Elmhurst Park No 2, lot 124.... 58

ROSE TRACT.

47077 Robert Day—In Rose Tract, lot 5.... 1 28
47078 Z Tiffany—In Rose Tract, lot 10. 1 28
47080 Wm H Waste—In Rose Tract, lot 15.... 86
47083 Jas Wasser—In Rose Tract, lot 44.... 1 26
47105 A C Widber—In Rose Tract, lot 223.... 1 28
47106 L N Jacobs—In Rose Tract, lot 234.... 1 28
47108 Leroy Harper—In Rose Tract, lot 236.... 1 28
47111 James W Coffroth—In Rose Tract, lot 243.... 1 26

OAKLAND TOWNSHIP.

MAP OF PLOT 6 (PROPERTY OF J. S. EMERY.)

47254 Annie R Webb—In map of part of plot 6, (Property of J S Emery), s 30 ft of lot 23, blk 3, and pers prop.... 7 45
47257 Leroy G Harvey—In map of part of plot 6, (Property of F S Emery), pce of ld beg at the ne cor of Harlan st and Yerba Buena ave, th e 260 ft by 360 ft n, por of blk 9.... 38 88
47259 Leroy G Harvey—In map of part of plot 6, (Property of J S Emery), all n of city line of blk 7.... 38 88
47277 Fanny Bouzey—In map of part plot 6, (Property of J S Emery), that n of n line of city of blk 14.... 15 86
47277 Fanny Bouzey—In map of part of plot 6, (Property of J S Emery), lot 3, blk 15.... 5 11
47279 Mary L Maxwell—Mortagee's interest in map of part of plot 6, (Property of J S Emery), lot 14, blk 15.... 6 96
47291 S J Hill—In map of part of plot 6, (Property of J S Emery), lot 12 and n 14 ft of lot 13, blk 22, imps and pers prop.... 2 16
47293 Peter M Maguire—In map of part of plot 6, (Property of J S Emery), lot 15, blk 24 and imps.... 89
47304 G W Jackson—In map of part of plot 6, (Property of J S Emery), lot 3, blk 25 and imps.... 8 17
47322 John Slavin—In map of part of plot 6, (Property of J S Emery), lot 5, blk 28 and imps.... 13 75

WATTS TRACT.

47333 M L Bryan—Mortagee's interest in Watts Tract, A D Thompson's sub of blk 684, n of city line of lot 2, blk 684.... 7 81
47355 Henry Paul—In Watts Tract, por n of city bdy of sub A and B, lot 5, blk 803.... 57

BEHLOW TRACT.

47397 George Leach—In Behlow Tract, lot 9, imps and pers prop.... 2 35

BEAUDRY AND PELADEAU TRACT.

47513 O Koppen—In Beaudry and Peladeau Tract, lot 10, blk 22, imps and pers prop.... 2 35
47534 Oakland Bank of Savings—Mortgagee's interest in Beaudry and Peladeau Tract, lot 13, blk 23.... 19 72
47540 Margaret McAvoy—In Beaudry and Peladeau Tract, lots 18 and 19 blk 23.... 10 98
47541 R B Vellage—In Beaudry and Peladeau Tract—lot 20, blk 23, imps and pers prop.... 2 35
47549 L M Beaudry and G Peladeau—In Beaudry and Peladeau Tract, pce of ld beg at the nw cor of San Pablo ave and right of way of Berkeley Branch RR, th n along San Pablo ave, 156 30-100 ft, w 100 ft, s 100 ft, w 50 ft, s to n l of said right of way, th e to beg, por of blk 24 and imps.. 60 55
47559 Victor Soulie—In Beaudry and Peladeau Tract, lot 6 and w 50 ft of lots 2 and 3, blk 25 and imps.... 11 45
47570 Louise Grisel—In Beaudry and Peladeau Tract, lots 1, 2, 3, 6 and n ½ of lot 4, blk 26 and imps.... 10 88
47584 Louise Grisel—In Beaudry and Peladeau Tract, lots 1 and 3, blk 27.... 4 80
47612 E Kreyster—Mortgagee's interest in Beaudry and Peladeau Tract, lot 10, blk 35.. 5 50
47622 P Maguire—In Beaudry and Peladeau Tract, lot 16, blk 36 and imps.... 2 43

KLINKNERVILLE TRACT.

47691 J M Page—In map of Klinknerville Tract, lot 3, blk B and imps.... 85
47692 F C Clift—Mortgagee's interest in map of Klinknerville Tract, lot 3, blk B.... 7 33
47720 Murphy Estate Co—In map of Klinknerville Tract, lot 8, blk D.... 3 99
47721 W N Russell—In map of Klinknerville Tract, e ½ of lot 9, blk D and imps.... 3 69
47723 John W Collins—In map of Klinknerville Tract, w ½ of lot 9, blk D and imps.... 1 52
47728 Rose Williams—In map of Klinknerville Tract, lot 14, blk D.... 1 38
47777 J W McComb—In map of Klinknerville Tract, lot 7, blk L.... 1 80
47778 M F Griffin—Mortgagee's interest in map of Klinknerville Tract, lot 7, blk L.... 2 59
47783 John Lacoste—Pce of ld, bd n by plot 42, e by right of way of Northern Railway, s by ld of Landrigan and w by the bay of San Francisco and imps.... 5 18
47784 J B and Jean Lacosta—In plot 42, pce of ld beg at the intersection of the w l of right of way of Northern Railway with the s line of the Landrigan Tract, th n on w l of said right of way 90 52-100 ft, w 160 74-100 ft, s 81 84-100 ft, e 165 66-100 ft to beg, contg 30-100 acres and imps.... 5 38
47785 John Lacosta—In plot 42, pce of ld bd n by ld of Gandin, e by right of way of Northern Railway, s by ld of John Lacoste and w by bay of San Francisco and imps, 857-1000 acres.... 5 38

LANDREGAN TRACT.

47879 S Silverberg—Mortgagee's interest in Maxwell Tract, lots 1, 73, 80.... 5 11

MAXWELL TRACT.

47940 M A Stuart—In Maxwell Tract, lot 76.... 3 99
47970 Henry Hayes and L Brooks—

Peabody Lane, th n on Bay st 88 ft, th w to the shore line of bay of San Francisco, th s along the said shore line 88 ft to the n l of Peabody Lane, th e thereon to beg... 1 35

VILLA HOMESTEAD.

47978 Catherine C Orr—In Villa Homestead, lot 2 and s 12½ ft of lot 1, imps and pers prop.. 2 35
47990 Ludwig M Behn—In Villa Homestead, lots 16 and 17.... 2 30
48001 R S Rawley—In Villa Homestead, that por lying w of right of way of Northern Railway of lot 29.... 1 84

POTTS TRACT.

48004 Annie B Salzig—In Potts Tract, lots 3 and 4 and imps.. 1 32
48004 Annie B Salzig—Pers prop.... 2 34
48019 M Bengston—Mortgagee's interest in Potts Tract, (map No 3), w ½ of lot 23.... 6 35
48023 C L Crisman—In Potts Tract—(map No 3), lot 32 and imps.. 2 77
48023 C L Crisman—Pers prop.... 2 34

CARRISON TRACT.

48035 Maggie Brooks—In Carrison Tract, sub of por of blks E and D, por outside of Berkeley of lot 46, blk E.... 54
48045 John Lindberg—In Carrison Tract, sub of por of blks E and D, por outside of Berkeley of lots 55 and 56, blk E.. 1 38
48046 M A Mockler—In Carrison Tract, sub of por of blks E and D, por outside of Berkeley of lot 57, blk E.... 92

ROCK ISLAND TRACT.

48073 Ida C N Porter—In Rock Island Tract, lot 55.... 1 93
48076 F H Meyer—In Rock Island Tract, lots 57 and 58.... 3 38
48079 F H Meyer—In Rock Island Tract, lot 60.... 1 93

HERZOG TRACT.

48087 Bertha Herzog—In Herzog Tract (sub-divided), lot 1, blk 1.... 7 43
48093 John Keegan—In Herzog Tract (sub-divided), lot 6, blk 1.... 1 93
48094 John Keegan—In Herzog Tract (sub-divided), lots 7 and 8, blk 1.... 3 72
48094 John Keegan—In Herzog Tract (sub-divided), lots 9 and 10, blk 1.... 3 81
48097 L E Johnson—In Herzog Tract (sub-divided), lot 12, blk 1.... 3 14
48119 Peoples Building and Loan Assn—Mortgagee's interest in Herzog Tract (sub-divided), lot 8, blk 3.... 15 51
48121 Oakland Bank of Savings—Mortgagee's interest in Herzog Tract (sub-divided), lots 9 to 15, blk 3.... 18 01
48126 Oakland Bank of Savings—Mortgagee's interest in Herzog Tract (sub-divided), lots 2 and 3, blk 10.... 7 17
48129 R H and B Gans—In Herzog Tract (sub-divided), lots, 5, 6 and 7, blk 10.... 98
48178 John A Carson—In Herzog Tract, pce ld beg at the se cor of Herzog and Fulton, th s 50 ft by 100 ft e, por of blk 13, imps and pers prop.... 2 35
48183 M H Mannanny—In Herzog Tract (sub-divided), that por s of Berkeley town line of lot 12, blk 8.... 92
48187 L Roundtree—In Herzog Tract (sub-divided), that por lying s of Berkeley town line of lots 3 and 13, blk 9.... 1 86
48194 George McCahon—In Herzog Tract (sub-divided), that por lying s of Berkeley town line of lots 1 and 2, blk 9.... 1 86

CRAWFORD TRACT.

48202 Amelia Crowford—In Crawford Tract, e ½ of lot 4, blk B.... 2 68
48206 Norman H Hurd—In Crawford Tract, lot 7, blk B.... 4 86
48212 Norman H Hurd—In Crawford Tract, lot 10, blk B.... 4 90
48221 Norman H Hurd—In Crawford Tract, lot 16, blk B.... 4 86
48241 Norman H Hurd—In Crawford Tract, lots 32 to 35, blk B... 18 00
48247 P P Wahtsted—In Crawford Tract, e 35 ft of lot 5 and w 5 ft of lot 6, blk C, imps and pers prop.... 2 35
48254 Elizabeth Morrisy—In Crawford Tract, e 20 ft of lot 8 and w 20 ft of lot 9, blk C and imps.... 90
48258 C W Wind—Mortgagee's interest in Crawford Tract, w 48 ft of lot 1, blk D.... 1 19
48263 N H Hurd—In Crawford Tract, lots 4, 6, 8 and 14, blk F.... 5 01
48265 Kate Watts—In Crawford Tct, lots 9 to 13, blk F.... 19 75
48271 Geo Carr—In Crawford Tract, lot 5, blk G, imps and pers prop.... 2 36
48284 J W Noble et al—In Crawford Tract, e 40 ft of lot 12, blk G, imps and pers prop.... 4 21
48288 N H Hurd—In Crawford Tract, lot 14, blk G.... 3 22
48316 Pacific Mutual Building and Loan Assn—Mortgagee's interest in Crawford Tract, lot 5, blk I.... 13 10

PARADISE TRACT.

48319 Minerva J Todd—In Paradise Park (Todd's portion), por in Oakland Township of lot 2, blk A.... 1 39
48319 Minerva J Todd—In Paradise Park (Todd's portion), por in Oakland Township of lot 3, blk A.... 1 39
48320 W Stoddart—In Paradise Park (Todd's portion), por in Oakland Township of lot 4, blk A 1 37
48321 Timothy Mahoney—In Paradise Park (Todd's portion), por in Oakland Township of lots 5, 6 and 7 blk A.... 65
48322 M J Sweeney—Mortgagee's interest in Paradise Park (Todd's portion), por in Oakland Township of lots 5, 6 and 7, blk A.... 3 07
48341 R Guy McClellan—In Paradise Park (Todd's portion), lots 5 and 6, blk I.... 2 04
48344 F H Munson—Mortgagee's interest in Paradise Park (Todd's portion), lot 9, blk I.. 2 31
48346 R Guy McClellan—In Paradise Park (Todd's portion), lots 11 and 12, blk I, and imps.... 2 88
48396 Julia Schmieg—In Paradise Park (Todd's portion), lot 16, blk R, and imps.... 15 99
48396 Julia Schmieg—Pers prop.... 4 12

BUTLER TRACT.

48406 Louise Grisel—In Butler Tract (amended map), lot 4, blk 1.. 3 37
48423 L A Teague—In Butler Tract (amended map), pce of ld beg at a point on the e line of Herzog st 135 ft n from Butler ave, th n 56 22-100 ft, e 50 ft, s 53 42-100 ft, w 50 ft, to beg, por blk 2.... 3 99
48450 Louisa C Ball—In Butler Tract (amended map), lot 12, blk 5, and imps.... 9 03
48476 Helen C Dixon—In Butler Tract (amended map), lot 13, blk 6, and imps.... 22 81
48476 Helen C Dixon—Pers prop.... 5 79
48493 William H. Day—In Butler Tract (amended map), lot 2, blk 8.... 2 14

DUNIGAN TRACT.

prop.... 2 35

GOLDEN GATE TRACT.

48567 Chas Ulrich—In Golden Gate Tract, lot 9, blk B, and imps.. 2 52
48574 Oakland Bank of Savings—Mortgagee's interest in Golden Gate Tract, lot 7, blk B. 1 32
48580 F Boegle—In Golden Gate Tract, lot 17, blk B.... 67
48586 H K Gage—In Golden Gate Tract, lots 19 to 20 inc, blk B. 19 16
48588 Otis C Bryan—In Golden Gate Tract, lot 1, blk C, and imps. 67
48590 F J Woodward—In Golden Gate Tract, lot 2, blk C.... 1 13
48590 F J Woodward—Pers prop.... 2 34
48616 J Dunn—In Golden Gate Tract, lots 5, 6, blk E, and imps.... 2 44
48618 J H Dickinson—In Golden Gate Tract, lots 1 to 4 inc, blk F.... 1 31
48638 E F Tway—In Golden Gate Tract, lot 16, blk G.... 1 09
48681 J Heyman et al—In Golden Gate Tract, lot 17, blk I.... 67
48691 Golden Gate Land and Imp Co—In Golden Gate Tract, lots 7 to 13 inc, 18 to 25 inc, blk J.... 3 50
48729 Golden Gate Land and Imp Co—In Golden Gate Tract, lot 8, blk M.... 67

GASKILL TRACT.

48772 Home Security Building and Loan Assn—Mortgagee's interest in Gaskill Tract, e 34 ft of lot 8, blk B.... 5 96
lot 7, w 16 ft lot 8, blk B.... 6 59
48774 Alfred Freelund—Mortgagee's interest in Gaskill Tract, e 34 ft of lot 8, blk B.... 5 96
48784 W M Brandon—In Gaskill Tract, lot 18, blk B.... 2 48
— A E Tobrock—In Gaskill Tract, lots 22, 23, 24, 25, blk C.... 11 86
48824 A E Tobrock—In Gaskill Tract, lots 23, 24, 25, blk C.... 11 86
48833 Jacob Henderschied—In Gaskill Tract, lot 1, blk D.... 7 49
48834 Katherina Wahler—In Gaskill Tract, lot 2, blk D.... 7 49
48836 John Althausen—In Gaskill Tract, lot 4, blk D, and imps 2 63
48842 Eliza Donahue—In Gaskill Tract, lot 8, blk D, and imps. 6 19
48859 Katherine Walker—In Gaskill Tract, lot 24, blk D.... 4 42

GOLDEN GATE TRACT.

48860 Susan O. De Troost—In map of Parsons Golden Gate Tract, lots 1, 2, and s 80 ft lot 25, blk A, and imps.... 6 37
48860 Susan O. De Troost—Pers prop. 7 90
48886 P V and A Welding—In map of Parsons Golden Gate Tract, lot 24, blk A, imps and pers prop.... 2 35

MAP OF PARSONS' GOLDEN GATE TRACT.

48919 F Kuhnle—In map of Parsons' Golden Gate Tract, lot 7, blk C.... 67
48922 Home Security Building and Loan Assn—Mortgagee's interest in map of Parsons' Golden Gate Tract, lot 8, blk C.. 7 67
48931 Unknown Owners—In map of Parsons' Golden Gate Tract, lot 15, blk C.... 3 99
48943 W W Bristol—In map of Parsons' Golden Gate Tract, lots 25, 26, blk C.... 3 33
48960 W J Reed—Mortgagee's interest in map of Parson's Golden Gate Tract, lot 39, blk C. 2 44
48975 L M Hudelson—In map of Parsons' Golden Gate Tract, s ½ lot 15, blk D, and imps.... 9 68
48995 Sarah Stewart—In map of Parsons' Golden Gate Tract, lots 1 to 4 inc, blk F, and imps.. 1 27

McELRATH TRACT.

49024 A Abrott—In J E McElrath Tract, lot 2, blk A.... 3 90
49043 Amelia Sandel—Mortgagee's interest in J E McElrath Tract, lot 8, blk B.... 1 93
49047 T W Burke—In J E McElrath Tract, lots 3 and 4, blk C.... 84
49065 Geo W Hogue—Mortgagee's interest in J E McElrath Tract, lot 6 blk D.... 6 07
— Andrea Jensen—In J E McElrath Tract, lot 9, blk D, imps and pers prop.... 2 35
49074 A A Wratten—In J E McElrath Tract, lot 1, blk E.... 67

COGGSHALL TRACT.

49106 I Cochran—In Coggshall Tract east of San Pablo avenue, in por plot 8 triangular pce of ld bd n and w by Adeline st, s and e by plat 92.... 2 05
49125 Solomon Hydenfeldt—In Coggshall Tract, east of San Pablo avenue e 34 3-12 ft of (original sub), lot 20, and imps.. 2 39
49125 Solomon Hydenfeldt—Pers prop 2 13
49176 Mary E McGroghagen—In Coggshall Tract east of San Pablo avenue, pce of ld beg at a point on the n line of Auburn ave 100 ft w from e line of Coggshall Tract, th e 25 ft by 184 79-100 ft n, and imps.... 6 65

DOHR'S TRACT.

49238 S Gardiner—In H C Dohr's Homestead, th ne fractional por of lot 20.... 1 31

TIDE LANDS.

49255 Peter Dean—In Tide Lands, lot 14, sec 32, t 1 n, r 4 w, contg 20 acres.... 2 48
49258 Unknown Owners—In Tide Lands, lots 12, 13 in sec 32, t 1 n, r 4 w, and fractl lot 11 in sec 32, t 1 n, r 4 w, and por in Alameda Co of lots 3, 4, 5, 6, in sec 33, t 1 n, r 4 w, and por in Alameda Co of por lot 31, in sec 29, t 1, n r 4 w, contg 114 acres.... 5 41

EVOY PROPERTY.

49270 Citizens Building and Loan Assn—Mortgagee's interest in Mrs M J Evoy property, pce of ld beg at a point on e line San Pablo ave 30 79-100 ft n from 36th st, th n 34 ft, e 103 ft, s 34 ft, w 95 ft to beg, por lot 1, blk A.... 21 99
49280 Unknown Owners—In Mrs M J Evoy property, pce of ld beg at the se cor of 37th st and Linden st (if open), th s 88 06-100 ft, w 60 ft, n 88 06-100 ft, e 60 ft to beg, blk B.... 7 02
49303 W J Spencer—In Mrs M J Evoy property, lot 26, blk B. and imps.... 1 24
49303 W J Spencer—Pers prop.... 2 12
49308 L S Burchard—In Mrs M J Evoy property, pce of ld beg at a point on the n line of 36th st 160 65-100 ft e from Linden st, th e 50 4½-12 ft, n 108 93-100 ft, w 50 ft, s 99 75-100 ft to beg, por blk B.... 4 09
49312 C A French—In plot 37, pce of ld beg at a point on the e line of San Pablo ave 64 94-100 ft s from pt of intersection of e line of San Pablo ave with the s line of Adeline st, being the ne cor of San Pablo and Apgar st, th e 136 79-100 ft, n 106 20-100 ft, th w to Adeline st 130 ft, th s 37 62-100 ft, th sw 64 94-100 ft to beg.... 7 48
49317 James Broad—In plot 37, pce of ld beg at a point on the center line of Logan st 224 7-12 ft e from center line of Market st, th e 25 ft, n 171 86-100 ft, th w 26 97-100 ft, s 168 50-100

the Major Given Tract, e 22 ft of lot 19, blk B.... 1 46
49392 W G Henshaw and W J Dingee—in map of the Major Given Tract, lot 6, blk C.... 73
49413 P H Heller—In map of the Major Given Tract, lot 16, blk D. 2 80
49412 R H Heller—In map of the Major Given Tract, lot 17, blk D.... 2 31
49412 R H Heller—In map of the Major Given Tract, lot 18, blk D.... 2 30
49416 A Hall—In map of the Major Given Tract, lot 1 and s 6 ft lot 2, blk E.... 2 46
49417 A Hall—In map of the Major Given Tract, n 20 ft lot 2, s 15 ft lot 3, blk E.... 7 80
49438 W G Henshaw and W J Dingee, in map of the Major Given Tract, lots 12, 14, blk G.... 85
49460 Jas G Sterling—In map of the Major Given Tract, lot 13, blk H.... 1 15
49462 N M Bell—In map of the Major Given Tract, lot 14, blk H.... 4 84

APGAR TRACT.

49482 G L Maguire—In Apgar Tract, n 150 ft lot 11, blk A.... 3 73
49509 Adam McAuley—In Apgar Tract, lot 12, blk C, and imps 8 74
49522 H M Levy—In Apgar Tract, lots 2, 3, blk G.... 15 85
49530 Lydia P Howard—In Apgar Tract, pce of ld beg at the se cor of Grove and Apgar sts, th s 100 ft by 125 ft deep e, por blk G.... 1 33
49548 Charles A Bon—In Plot 11, pce of ld beg at the sw cor of Telegraph ave and 37th st, th s 50 ft by 150 ft w, imps and pers prop.... 4 60

PERRIN TRACT.

49570 C M Lambert—In Perrin Tract, lot 20 and imps.... 4 80

MONTGOMERY TRACT.

49616 H H Linderman—In Montgomery Tract No. 1, n ½ lot 13, and imps.... 9 47
49616 H H Linderman—In Montgomery Tract No. 1, w ½ of s ½ of lot 13, and imps.... 2 66
49618 Johanna Sawyer—In Montgomery Tract No. 1, e ½ of n ½ of lot 14.... 5 47
49630 Henry Linderman—In Montgomery Tract No. 1, e ½ of n ½ of lot 16, and imps.... 8 51
49630 Henry Linderman—In Montgomery Tract No. 1, s ½ of lot 16, and imps.... 12 05
49632 H H Linderman—In Montgomery Tract No. 1, s ½ of lot 17, and imps.... 17 70
49649 Mary Van Deyn—In Montgomery Tract No. 1, e 41 ft of lot 21, and imps.... 8 21
49736 H H Linderman—In plot 36, pce of ld beg at the se cor of Grove and 43d sts, th s 59 ft by 90 ft e, and imps.... 4 62

QUINT TRACT.

49745 Robert Stitt—In Quint Tract, lot 1.... 78
49755 L B and M Hiscox—In Quint Tract, e 36 8-12 ft of lot 12, imps and pers prop.... 2 13
49762 C H Starkweather—In Quint Tract, lots 16, 17 and e 33 8-12 ft of lot 18.... 2 00

PARADISE PLOT.

49807 Mariana Lincoln—In Paradise Plot (map No 2), lots 32, 33, blk 2092, and imps.... 1 84
49814 Wm Weber—Mortgagee's interest in Paradise Plot (map No. 20, lot 32, blk 2099.... 3 18

WHITE HOUSE PLOT.

49821 Robert Stitt—In White House Plot, lots 1 to 14, also e line of Lusk st 202 ft n from Evoy ave, th n 82 ft, e 170 ft, s 41 ft, e 70 ft, s 41 ft, w 240 ft to beg.... 2 18
49837 Andrew Bronson—In White House Plot, lot 31 and imps. 4 10
49854 Frances M Rebman—In White House Plot, lot 49, and imps.. 3 19

EVOY TRACT.

49861 Caroline M Shaefer—In map of Estate of John Evoy, lots 11 and 12.... 84

LAYMANCE TRACT.

49893 Mary McAuley—In map of the Laymance Tract, lot 25.... 1 40

MULLIKIN TRACT.

49911 C Haselbacher—In Mullikin Tract, lot 14.... 1 94
49914 C Meinert—Mortgagee's interest in Mullikin Tract, lots 15 and 16.... 1 [illegible]
49915 Charles Haselbacher—In Mullikin Tract, lots 17 and 18.... 3 37
49916 Charles Haselbacher—In Mullikin Tract, lot 19.... 1 93
49919 C Haselbacher—In Mullikin Tract, lots 26, 27 and w 8 ft of lot 28, and imps.... 1 24

KIMBALL TRACT.

49929 J S Emery—In Kimball Tract, all those portions of lots 6, 7, 11, 12, lying n of C and N Railroad, and por lot 10 not assessed to E Atwell, and imps.... 12 82
49941 Wesley Taylor—In Kimball Tract, lots 49 and 50.... 6 65

ALDEN TRACT.

49995 Mary Feary—In Alden Tract, lot 7, blk 2094, and imps.... 3 06
50013 A F Merriam—Mortgagee's interest in Alden Tract, lots 2, blk 2096.... 3 58
50016 E A McElrath—In Alden Tract, all of lots lying east of line of plot 6, por lots 8, 9, 10, blk 2096.... 76
50020 E A McElrath—In Alden Tract, lots 13, 14, blk 2097.... 78
50055 E A McElrath—In Alden Tract, lot 32, blk 2098.... 63
50058 Elsie A McElrath—In Alden Tract, lots 3, 4, 5, 14, blk 2099.. 1 08
50068 Elsie A McElrath—In Alden Tract, fractional lot 24, blk 2099.... 2 03
50071 E A McElrath—In Alden Tract, lots 2, 3, 14, 7, 8, 9, 39, 40, 41, and w 38 39-100 ft lot 38, blk 2101.... 2 80
50115 Alden McElrath—In Alden Tract, lots 1, 2, 32, blk 2103.... 9 72
50116 Kate McElrath—In Alden Tract, lots 3, 4, 5, blk 2103.... 9 72
50117 J E McElrath—In Alden Tract, lots 6, 7, 8, 11 to 15 inc, 25, 26, 29, 30, 31, blk 2103.... 2 34
50120 J E McElrath, Jr.—In Alden Tract, lots 16, 17, 18, blk 2103.. 9 72
50121 Hilda McElrath—In Alden Tract, lots 19, 20, 21, blk 2103. 9 72
50122 Clifford McElrath—In Alden Tract, lots 22, 23, 24, blk 2103.. 91
50136 D Norcross—In Alden Tract, lot 15, blk 2104.... 2 58
50139 Anna Tilghman—In Alden Tract, lots 19, 20, blk 2104.... 6 64
50151 A M Johnson—In Alden Tract, n 23 4-12 ft of lot 1 and s 6 8-12 ft of lot 2, blk 2105, and imps. 1 82
50179 Elsie A McElrath—In Alden Tract, lots 19 to 23 inc, blk 2107.... 1 08
50250 E A McElrath—In Alden Tract, lots 9, 15, 28, 29, blk 2110.... 1 36
50261 Rosa V Peralta—In Alden Tract, lot 31, blk 2110, and imps.... 2 07
50262 F Sanchez—Mortgagee's interest in Alden Tract, lot 21, blk 2110, and imps.... 6 35
50300 J and C Mullen—In Alden Tract, lot 23, blk 2111, and imps

imps.... 4 63
50321 E A McElrath—In Alden Tract, lots 11, 12, blk 2118.... 81
50323 C D Pierce—In Alden Tract, lot 12, blk 2118.... 3 [illegible]
50323 C D Pierce—In Alden Tract, e 33 4-12 ft of lot 24, blk 2118, and imps.... 12 61
50326 C D Pierce—In Alden Tract, w 16 8-12 ft of lot 24, e 16 8-12 ft of lot 25, blk 2118, and imps.... 12 61
50394 C D Pierce—In Alden Tract, w 33 4-12 ft of lot 25, blk 2118, and imps.... 12 61
50413 Solon Patten—In Alden Tract, lots 1, 2, 7, 8, and s ½ of lot 6, blk 2121, and imps.... 3 16
50428 Ann E McElrath—In plot 45, pce of ld beg at a point on the s line of Adeline st at its intersection with n line of plot 45, th s along Adeline st 322 50-100 ft, e 894 ft, n 278 ft, w 623 ft to beg, contg 5 4-10 acres.... 21 45
50429 Elsie A McElrath—In plot 46, pce of land bounded on the e by Grove st, s by Sutter st, w by Genes st and n by plot 47, contg about 2 acres.. 3 07
50431 Elsie A McElrath—In plots 46 and 96, that por of said plots lying s of Morgan st and e of Grove st (except lots 57 to 60 inc, of Alden Orchard Tract and 4 66-100 acres assessed to A D Thomson), contg about 3 50-100 acres, and imps.... 10 37
50431 Elsie A McElrath—Pers prop.. 33 17
50433 Phoebe McElrath—In plots 48 and 96, lot A as per partition map on file with clerk of Alameda county, contg 5 66-100 acres.... 60 50
50434 Bertha McElrath—In plots 48 and 96, lot B, as per partition map on file with clerk of Alameda county, contg 5 60-100 acres.... 60 07
50435 Marion McElrath—In plot 48, lot D, as per partition map on file with clerk of Alameda county, contg 5 09-12 acres.. 60 60
50436 Elsie A McElrath—In plot 48, pce of ld beg at the intersection of the s line of the Drexler Tract with e line of Shattuck ave, th s 165 12-100 ft, e 196 10-12 ft, nw 175 ft, w 130 ft to beg.... 78
50438 J E McElrath—In plot 50, all of said plot lying w of Shattuck ave, contg 4 68-100 acres. 3 36

McELRATH TRACT.

50445 J E McElrath—In McElrath Tract, lots 6 to 9 inc, 15, 16, 17, and imps.... 1 58

DREXLER TRACT.

50452 Elizabeth Jones—In map of the Drexler Tract, lots 3, 4.. 3 01
50518 A M Benhan—In map of the Drexler Tract, lots 98, 99.... [illegible]

ALPINE TRACT.

50539 Elsie A McElrath—In Alpine Tract, entire blk A.... 2 21
50547 Elsie A McElrath—In Alpine Tract, lots 1 to 17 inc blk L.. 3 08
50549 Elsie A McElrath—In Alpine Tract, lots 1 to 17 inc, blk M.. 3 08
50551 Elsie A McElrath—In Alpine Tract, entire blk N.... 1 67
50553 Elsie A McElrath—In Alpine Tract, entire blk O.... 2 06
50555 Elsie A McElrath—In Alpine Tract, entire blk P.... 76
50565 James J Carroll—In Alpine Tract, e 40 ft of lots 15, 16, 17, blk T.... [illegible]
50566 James J Carroll—In Alpine Tract, pce of ld beg at a point on the n line of Shasta st 40 ft w from Grove st, th w 80 ft by 135 ft n, por blk T, and imps.... 4 33
50576 Elsie A McElrath—In Alpine Tract No. 2, tract of land bd n by Sonoma st, e by Dover st, s by Plumas st, w by Grove st, contg 3 85-100 acres; also in Alpine Tract No. 2, tract of land bd n by Plumas st, e by Dover st, s by Morgan st, w by Grove st, contg 3 25-100 acres.... 5 65
50585 E A McElrath—In plot 49, pce of ld beg at the intersection of n line of Drexler Tract and the e line of Shattuck ave, ne 140 ft, e 174 ft, se 230 ft, w 270 ft to beg, contg 51-100 acres.. 85

VINCENTE PERALTA RESERVATION TRACT.

50636 Sarah A Wurts—Mortgagee's interest in Vincente Peralta Reservation Tract, pce of ld beg at a point on the w line of Vincente st 240 4-12 ft n from Sutter st, th n 25 ft by 150 ft w, por blk C; also in Vincente Peralta Reservation Tract, pce of ld beg at a pt on the w line of Vincente st 265 ft n from Sutter st, th n 25 ft by 150 ft w, por blk C.... 3 66
50665 M M Ayala—An undivided ¼ interest in Vincente Peralta Reservation Tract, lots 102 to 105 inc, blk E.... 1 [illegible]
50668 Murphy Estate Company—In Vincente Peralta Reservation Tract, lot 103, blk E.... 3 58
50672 M M Ayala—An undivided ¼ interest in Vincente Peralta Reservation Tract, lots 56 to 59, blk F.... 63
50680 F P and M J Woods—In Vincente Peralta Reservation Tract (amended map of blks G and I), lots 64 and 65, blk G, and imps.... 74
50718 G W Slack—Mortgagee's interest in Vincente Peralta Reservation Tract, lot 130, blk H. 13 78
50730 Mary F Stouter—In Vincente Peralta Reservation Tract, lots 140, 141 and s 15 ft of lot 142, blk J, and imps.... 56

BRUMAGIN TRACT.

50773 N Gertrude Brown—In Brumagim Tract, west of Shattuck avenue, resub of blk A, lots 1, 2, 19, blk A.... 5 38
5077 N G Brown—In Brumagim Tract, west of Shattuck avenue, resub of blk A, lot 9, blk A.... 2 66
50777 N G Brown—In Brumagim Tract, west of Shattuck Avenue, re-sub of block A, lots 11, 12, blk A.... 1 94
50777 N G Brown—In Brumagim Tract, west of Shattuck Avenue, re-sub of block A, lots 14 to 16 inc, blk A.... 3 74
50785 N Gertrude Brown—In Brumagim Tract, west of Shattuck Avenue, re-sub of block A, lots 23, 24, 25, blk A.... 3 74
50785 N Gertrude Brown—In Brumagim Tract, west of Shattuck Avenue, re-sub of block A, lots 27 to 31 inc, blk A.... 5 80
50792 N G Brown—In Brumagim Tract, west of Shattuck Avenue, re-sub of block A, lots 36, 37, 38 and n 20 ft of lot 39, blk A.... 4 65
50796 N G Brown—Mortgagee's interest in Brumagim Tract, west of Shattuck avenue, re-sub of block A, lot 36, blk A.... 1 90
50846 N G Brown—In Brumagim Tract, west of Shattuck avenue, lots 14, 15, blk G and imps.... 1 15

McKEE TRACT.

50857 C F Laurimann—Mortgagee's interest in McKee Tract, lot 19, blk 1.... 4 55
50866 T Lange—In McKee Tract, lot 2, blk 3 and imps.... 6 75
50866 T Lange—Pers prop.... [illegible]

bdy line to the intersection with ely bdy line of the Barry property, th s along said l of the Barry property to the n l of the property of James M Barry, th w 80 ft, n 60 ft, w 600 ft to beg, cont 3 45-100 acres.... 38 11

SCOVILLE TRACT.

51070 R H O'Brien—In map of the Scoville Tract, por s of Berkeley town line of lot 1.... 86
51074 H L Heaton—In map of the Scoville Tract, por s of Berkeley town line w ½ lot 2 and e ½ of lot 4.... 85
51076 Margarett Hernet—Mortgagee's interest in map of the Scoville Tract, por s of Berkeley town line, w ½ lot 3 and e ½ lot 4.... 1 21
51082 David P Dryer—In map of the Scoville Tract, s 20 ft of lot 15.... 67
51082 David P Dryer—In map of the Scoville Tract, lots 16, 17 and imps.... 9 11

HANDY TRACT.

51180 W Sorensen—In map of the Handy Tract, lot 10 and imps. [illegible]
51180 W Sorensen—Pers prop.... [illegible]

MOLLER TRACT.

51186 L A Moller—In Moller Tract, lot 13.... 2 02

ROBERT AND WOLFSKILL TRACT.

51167 Kate Lawler—In Roberts and Wolfskill Tract (map No 3), resub lots 16, 17, 18, 19, blk D.. 5 11
51177 Carrie B Ulrich—In Roberts and Wolfskill Tract (map No 3), re-sub, lots 18, 19, 20, blk E, imps and pers prop.... 2 14
51209 Moore, Hunt & Co—Mortgagee's interest in Roberts and Wolfskill Tract (map No 3), re-sub, lots 9, 10, 11, 12, blk H. 5 11
51217 V Mourat—In Roberts and Wolfskill Tract (map No 3) re-sub lots 13 and 14, blk I.... —
51228 B L Davenport—In Roberts and Wolfskill Tract (map No 3), re-sub, lots 17, 18, blk K, imps and pers prop.... 2 14
51248 F Reeves—In Roberts and Wolfskill Tract (map No 3), re-sub, lot 24, blk L.... 1 66
51249 F Reeves—In Roberts and Wolfskill Tract (map No 3), re-sub, lot 25, blk L.... 1 63
51273 Minnie Eschbacher—Mortgagee's interest in Roberts and Wolfskill Tract (map No 3), re-sub, lots 7, 8, blk O.... 2 70
51286 A J Snyder—In Roberts and Wolfskill Tract (map No 3), re-sub, lots 3 to 8 inc, blk P.... 7 40
51290 F H McGrew—In Roberts and Wolfskill Tract (map No 3), resub lots 15 to 21 inc, blk FP.... 86
51292 Elizabeth Mack—In Roberts and Wolfskill Tract (map No 3), re-sub, lots 22, 23, blk P and imps.... 4 22
51293 M E Manning—In Roberts and Wolfskill Tract (map No 3), re-sub, lots 24, 25, blk P and imps.... 6 90
51293 M E Manning—Pers prop.... 2 12
51313 Mary Hayes—In Roberts & Wolfskill Tract (map No 3), re-sub, lots 1 to 6, blk R.... 3 72
51324 B H Gens—In Roberts & Wolfskill Tract (map No 3), re-sub, lots 23, 24, blk R.... 1 58
51328 Alex Campbell—In Roberts & Wolfskill Tract (map No 3), re-sub, lots 1, 2, blk S.... 2 80
51346 G De Lucca and E C Palmeri—In Roberts & Wolfskill Tract (map No 3), original sub, lots 3, 4, blk U, imps and pers prop.... 3 16
51348 A Bowman—In Roberts & Wolfskill Tract (map No 3), original sub, lot 5, blk U, and imps 2 80
51353 Roberts & Wolfskill—In Roberts & Wolfskill Tract (map No 3), tract of land bd n by blk "J," Roberts & Wolfskill Tract, e and s by blk W, same tract, w by lots 18, 19, blk M, and lots 20, 21, blk "J," same tract, contg 1 35-100 acres; in Roberts & Wolfskill Tract (map No 3), original sub, lots 11 to 18 inc, blk G, lots 10 to 20 inc, blk I, lots 10 to 21 inc, blk J, lots 12 to 17 inc, blk Q, lots 10 to 14 inc, blk U, entire blks V, W, X.... 13 20

CLAREMONT AVENUE TRACT.

51365 L E Gaston—In Claremont Avenue Tract (revised map), lots 18, 19, blk B, imps and pers prop.... 2 14
51368 Lois E Kelley—In Claremont Avenue Tract (revised map), lots 23 to 25, blk E.... 8 13

PACIFIC THEOLOGICAL SEMINARY TRACT.

51391 Louis Schaffer—In Pacific Theological Seminary Tract, that por n of n line of city of lot 1, blk 2209.... 76
51392 Hayes & Company—Mortgagee's interest in Pacific Theological Seminary Tract, that por n of n line of city of lot 1, blk 2209.... 4 89
51396 Wm P Wheeler et al, Trustees—In Pacific Theological Seminary Tract, por n of n bdy line of city of lot 6, blk 2209.... 57
51401 Chas L Brown—In Pacific Theological Seminary Tract, por n of n bdy line of city of lot 8, blk 2209.... 1 22
51402 J H Collier—In Pacific Theological Seminary Tract, por n of n bdy line of city of lot 8, blk 2209.... 57
51408 A Montgomery—Mortgagee's interest in Pacific Theological Seminary Tract, por n of n bdy line of city of lot 9, blk 2209.... 1 96
51404 D D Corcoran—In Pacific Theological Seminary Tract, por n of n bdy line of city of lot 10, blk 2209.... 1 27
51411 Lilia Touchard—Mortgagee's interest in Pacific Theological Seminary Tract, por n of n bdy line of city of lot 15, blk 2209.... 2 61
51414 Dorcas J Batchelder—Pacific Theological Seminary Tract, por n of n bdy line of city of lot 17, blk 2209.... 3 86
51415 Fannie E Hayens—In Pacific Theological Seminary Tract, por n of n bdy line of city of lot 18, blk 2209.... 2 81
51417 Daniel Stuart—In Pacific Theological Seminary Tract, por n of n bdy line of city of lots 20 and 21, blk 2209.... 76

MOSSWOOD TRACT.

51421 Margaret Sullivan (½), Agnes Sullivan (½)—In map of the Mosswood Tract (amended), lot 15, and imps.... 3 37
51438 Cora A Heald—In map of the Mosswood Tract (amended), lots 33 and 33½, imps and pers prop.... 3 77
51444 E L Higgins—In map of the Mosswood Tract (amended), s 23 ft of lot 33½ and w 7 ft of lot 35, imps and pers prop.. [illegible]
51449 E L Arnest—In map of the Mosswood Tract (amended), s 15 ft of lot 34, all of lot 35 and w 3 ft of lot 33½, imps

BROADWAY AND WESTON AVENUE LOTS.

51480 B A Jones—In Broadway and Weston ave lots, lot 4, blk A.. 70
51497 Annie L Ferris—In Broadway and Telegraph ave lots, lot 12, blk B ... 4 24
51503 Elizabeth Lesser—In Broadway and Telegraph ave lots, lot 6, blk D, and imps... 6 97
51504 E E Haft—In Broadway and Telegraph ave lots, e 16 8-12 ft of lot 7, blk D... 2 03
51524 E E Haft—In Broadway and Telegraph ave lots, lot 8, blk D, and imps ... 6 65

OAKLAND RAILROAD HOMESTEAD.

51543 Francis M Bryant—In Oakland Railroad Hd, lots 10 and 12, and imps ... 2 28
51550 Frank H Titus—In Oakland Railroad Hd, lot 20... 2 06
51560 M Jordan and M Kane—In Oakland Railroad Hd, lot 28... 1 23

WESTON TRACT.

51564 Celestia Nixon and J N Roach—In Weston Tract, re-subdivision, lots 1 and 2, blk A... 55
51566 R Davidson—Mortgagee's interest in Weston Tract, re-subdivision, lots 1 and 2, blk A.... 6 35
51570 Nettie Harrison—In Weston Tract, re-subdivision, lot 5 and s ½ of lot 6, blk A, and imps... 2 64
51572 R J Beeby—In Weston Tract, re-subdivision, n ½ of lot 6, blk A ... 2 05
51583 Cary Howard—In Weston Tract, lots 1 and 2, blk F... 2 81
51585 Cary Howard—In Weston Tract, lots 3 and 12, blk F... 3 81
51586 F F Weston—In Weston Tract, lots 9, 10 and 11, blk F... 7 42
51587 F F Weston—In Weston Tract, lots 1, 2, 3, and 5, blk G... 9 70
51592 F F Weston—In Weston Tract, lots 11, 17 and 19, blk G... 7 42
51596 Nellie G Abbott—Mortgagee's interest in Weston Tract, lot 1, blk H... 1 77
51605 F F Weston—In Weston Tract, lot 6, blk H... 3 24
51614 Cary Howard—In Weston Tract, lot 20, blk H... 3 24
51615 Cary Howard—In Weston Tract, lots 22 and 24, blk H.... 5 93

BROADWAY & TELEGRAPH AVE PARK TRACT.

51647 F G Weston—In Broadway & Telegraph Ave Park Tract, lot 3, blk B, imps and pers prop ... 2 95
51665 Cary Howard—Mortgagee's interest in Broadway & Telegraph Ave Park Tract, s ½ of lot 24 and all of lot 25, blk B, and imps ... 3 07
51670 L B Grove—In Broadway & Telegraph Ave Park Tract, e 20 ft of lot 2 and w 7 ft of lot 3, blk C, and imps... 1 85
51675 Joseph Vignier—In Broadway & Telegraph Ave Park Tract, lot 12, blk C... 2 41
51700 Cary Howard—In Broadway & Telegraph Ave Park Tract, lot 24, blk D... 2 43
51721 W Muller—Mortgagee's interest in Broadway & Telegraph Ave Park Tract, lots 10 and 11, blk E, and imps... 3 42
51722 John Sullivan—In Broadway & Telegraph Ave Park Tract, lots 12 and 13, blk E... 2 30

LINDEN HOMESTEAD.

51761 John Eagan—In Linden Homestead, lot 10... 3 58
51849 E A Jones—In plot 13, pce of ld beg at the sw cor of Broadway and Vernon sts, th s 100 ft by 150 ft w, por of lot 12... 58
51853 E A Jones—In plot 13, pce of ld beg at the intersection of center line of Vernon st with w line of Broadway st, th n 100 ft by 144 ft w, por lot 13... 70
51858 Lucy E Robbins—In plot 13, pce of ld beg at a point on the w l of Broadway st, 175 ft n fm Vernon st, th n 58 4-12 ft by 300 ft w, por of lot 13, and imps.. 10 92

SEXTON TRACT.

51872 Nellie E Barter—In Sexton Tract, sub of plot 13, pce of ld beg at a point on the n l of Linden lane, 84 ft w fm Diamond st, th n 140 ft, w 26 ft, s 45 6-12 ft, e about 26 ft to beg. 1 40

LOCKSLEY SQUARE.

51964 E T Gilpin—Mortgagee's interest in Locksley Square, s 75 ft of lots 1 and 2, and all of lot 31... 7 81
52027 C Hosmer—Mortgagee's interest in Locksley Square, lot 35.. 2 71

VERNON PARK.

52073 Mary Saar—In Vernon Park, re-subdivision of blocks A and B, lot 25, blk B, imps and pers prop ... 2 13
52104 J L Rosencrantz—In Vernon Park, s 100 ft of lot 3, blk E.. 8 17
52144 Jacob Bertz—In Verno Park, Lull's subdivision, n 27 6-12 ft lot 13, blk K... 1 65
52144 Jacob Bertz—In Vernon Park, Lull's subdivision, n 27 6-12 ft of lot 25, blk K... 1 65
52149 J K Wilson—Mortgagee's interest in Vernon Park, Lull's subdivision, lots 33 to 46 inc and lots 55 to 64 inc, Blk K.. 14 40
52150 Jno R Regan—In Vernon Park, Lull's subdivision, n 38 9-12 ft of lot 47 and n 38 9-12 ft of lot 54, blk K... 2 12
52151 J K Wilson—Mortgagee's interest in Vernon Park, Lull's subdivision, n 33 9-12 ft of lot 47 and n 38 9-12 ft of lot 54, blk K... 1 24
52152 J K Wilson—Mortgagee's interest in Vernon Park, Lull's subdivision, n 38 9-12 ft of lot 47 and n 30 9-12 ft of lot 54, blk K... 1 24
52160 H C Morris—Mortgagee's interest in Vernon Park, lot 7, blk L... 7 81
52174 Annie Vredenbaugh—In Vernon Park, lots 1, 2, 3, 6, 7, 8, blk Q, and imps... 81 38

BROADWAY VILLA TRACT.

52216 Fannie C Baker—Mortgagee's interest in Broadway Villa Tract, lot 1... 2 17
[illegible] Maggie E Taylor—In Broadway Villa Tract, lots 34 and 35... 1 65

BROADWAY TERRACE.

[illegible] The McCarthy Company—In Broadway Terrace, lots 61 to 64 inc, blk A... 1 01
[illegible] The McCarthy Company—In Broadway Terrace, lots 65 to 68 inc, blk A... 1 01
[illegible] S R Merriam—In Broadway Terrace, lots 69, 70, 72 to 82 inc, blk A... 30 40
52270 F M Athearn—In Broadway Terrace, lots 5 and 6, blk B.... 5 94
52271 F M Athearn—In Broadway Terrace, lots 7 to 18 inc, blk B ... 10 35
52272 F M Athearn—In Broadway Terrace, lot 19, blk B... 5 94
Terrace, lots 3, 4 and 5, blk E.. 70
52303 Minnie B Crowley—In Broadway Terrace, lots 10 and 11, blk E ... 5 04
52306 T L Hierihy—In Broadway Terrace, lots 16 and 17, blk E... 72
52311 W McCray—In Broadway Terrace, lots 17, 18, 49, 50, blk F... 81
52325 Annie R Lawson—In Broadway Terrace, lots 20 and 23 to 32 inc, blk G... 2 30
52326 Annie R Lawson—In Broadway Terrace, lots 21 and 22, blk G ... 5 94
52335 L S Magginson—In Broadway Terrace, lots 9, 10, 61, 62, blk H 98
52336 J C Anthony—In Broadway Terrace, lots 11 and 60, blk H. 70
52340 The McCarthy Company—In Broadway Terrace, lots 16, 17, 18, 19 and 20, blk H... 1 16
52344 Jacob Bertz—In Broadway Terrace—Lots 26 and 45, blk H.... 70
52351 Unknown Owners—In Broadway Terrace, lot 46, blk H.... 61
52353 The McCarthy Company—In Broadway Terrace, lots 51, 52, 53, 54, 55, 56, blk H... 1 17
52356 The McCarthy Company—In Broadway Terrace, lot 63, blk H ... 65
52361 P Filippine—In Broadway Terrace, lot 7, blk I... 57
52368 D N Knowles—In Broadway Terrace, lots 20 and 21, blk I.. 3 56
52375 A Hudec—In Broadway Terrace, lots 10, 11, blk J, and imps ... 2 50
52376 H A Pratt—Mortgagee's interest in Broadway Terrace, lots 10 and 11, blk J, and imps... 2 32
52379 McCarthy & Megginson—In Broadway Terrace, lot 16, blk J ... 2 05
52383 Wm J Moffatt—In Broadway Terrace, lots 24 and 25, blk J.. 3 56
52388 E W French—In Broadway Terrace, lot 28, blk J... 1 23

BATCHELDER TRACT.

52411 Christian Johnson—In Batchelder Tract, lot 27, imps and pers prop ... 2 13

WHITE TRACT.

52424 J T Fowler—In White Tract, pce of ld beg at a point on the e l of College ave 69 14-100 ft s fm Florida st, th s 87 7¾-12 ft, e 310 92-100 ft, n 73 6¾-12 ft, w 279 7½-12 ft to beg, por of lot 20, and imps.... 41 97
52424 J T Fowler—Pers prop... 3 75
52448 F Delger—Mortgagee's interest in plot 53, pce of ld bd n by plot 72 and 73, e and s by Rock Ridge and w by Vernon Park (except therefrom ld assessed to Contra Costa Water Co) contg 26 81-100 acres.. 82 40

THERMAL HILL TRACT.

52484 Isabella T Hadley—In Thermal Hill Tract, n 20 ft of lot 7 and s 15 ft of lot 8, blk A, imps and pers prop... 2 41
52511 Amanda J Hill—In Thermal Hill Tract, lot 43, blk H, imps and pers prop... 2 41
52521 Citizens' Building and Loan Assn—Mortgagee's interest in Thermal Hill Tract, lot 16, blk K, and imps... 16 81
52535 P Fugel—In Thermal Hill Tract, n 20 ft of lot 27 and all of lot 28, blk L, and imps... 1 27

HOWE TRACT.

52555 P W Riordan—In Howe Tract, pce of ld beg at intersection of w l of Howe st with n l of Howe Tract, th s 50 ft by 125 ft w ... 5 04
52556 J Jacoby—In Howe Tract, lots 2 and 7, blk 2... 15 00
52575 M C Parkinson—In Howe Tract, lot 1, blk 7, and imps. . 2 22
52587 Bruce McGregor—In Howe Tract, s 50 ft of lot 4, blk 8, and imps ... 2 82
52587 Bruce McGregor—Pers prop.... 4 32
52608 Joseph L Hall—In Howe Tract, lot 51, blk 10 ... 4 56
52609 Anna M Gustafson—In Howe Tract, lot 52, blk 10... 4 11

HITCHCOCK PROPERTY.

52632 Phoebe T Watkins and Henry C Pitney—In Hitchcock property, por lying n of city bdy line of lots 10 and 12, blk 10... 5 94
52633 W W Blow—In Hitchcock property, por n of city bdy line of lot 13, blk 10 ... 58
52649 M T and S L Cole—In Hitchcock property, that por of the Hitchcock tract lying n of the n bdy line of the city of Oakland and e of Richmond ave, contg 1 acre ... 1 51

KELLER'S ROSE PARK.

52661 P J Keller—In Keller's Rose Park lots 1 to 3 and 8 to 19 inc ... 20 76
52669 P J Keller—In Keller's Rose Park, tract of ld bd ne by ld of J R Spring, se by Linda Vista, sw by Rose ave, and nw by Piedmont ave, contg about 2 75-100 acres and imps.. 28 97
52669 P J Keller—Pers prop ... 3 41

PIEDMONT VILLA TRACT.

52692 E Holman—Mortgagee's interest in Piedmont Villa Tract, lots 33 and 34 ... 2 30
52701 J D Weeslander—In Piedmont Villa Tract, lots 47 and 48, and imps ... 1 10
52708 J A and A R Shupe—In Piedmont Villa Tract, lot 55... 1 03
52715 A J Smithson—In Piedmont Villa Tract, lots 61 and 62, and imps ... 8 20

LINDA VISTA TERRACE.

52758 E Chope—In Linda Vista Terrace, ne 70 ft of lot 7, blk C.. 16 07
52778 Annie E Bushell—In Linda Vista Terrace, lot 6, blk E... 3 37
52793 W F Lewis—In Linda Vista Terrace, lot 9, blk F, and imps ... 4 33
52807 F H Bangs—In Linda Vista Terrace, por n of city line of lot 8, blk G ... 7 06
52816 F L Adams—In Linda Vista Terrace, por n of city line of lots 16, 17, blk G ... 98

STANFORD TRACT.

52821 M M Mott—In Stanford Tract, lots 12, 13, 14 and por n of n boundary line of city of lot 11, blk E ... 1 69

FAIRVIEW TRACT.

52842 W J Dingee—Mortgagee's interest in Fairview Tract (amended map), pce of ld beg at the e cor of Sunnyside ave and Piedmont Cable R R, th e 15 ft by 243 ft s, por of blk B.... 3 24
52847 C D and H A O'Gara—In Fairview Tract (amended map), lots 6, 7, blk C, and imps... 5 94
52848 E Gruggel—In Fairview Tract (amended map), lots 8, 9, 10, blk C, and imps ... 1 35
52848 E Gruggel—Pers prop ... 4 32
52849 W M Watson et al—Mortgagee's interest in lots 8, 9, 10, blk G ... 17 76
mont Cable Tract (revised), lots 20 and 21 ... 11 20
52894 J A Fritz—In Piedmont Cable Tract (revised), lots 59 and 60, and imps ... 7 78
52894 J A Fritz—In Piedmont Cable Tract (revised), lots 61, 62... 5 94
52894 J A Fritz—In Piedmont Cable Tract (revised), lots 65, 66... 5 94

BOWMAN TRACT.

52901 Francis C Mayers—In Bowman Tract, tract of ld bd n by n line Bowman Tract, e by ld of L A Merriman, s by ld of Mutual Investment Union, w by Montecito ave, por lot 3, imps and pers prop ... 2 48

BOWIE TRACT.

52907 Wm J Kyle—In Bowie Tract, e 20 ft of lot 26 ... 1 59
52907 Wm J Kyle—In Bowie Tract, lot 27 ... 1 76

GLEN ECHO TRACT.

53064 E B Thomson—Mortgagee's interest in Glen Echo Tract, tct of ld bd n by ld of K G Easton and D and V Walde, e by A G Anderson, s by E K Flint and L L Hunt, w by Cemetery Creek, contg 2 81-100 acres.... 19 91
53067 E B Thomson—Mortgagee's interest tract of ld bd n by Echo ave, e by ld of D and V Walde, s by ld of Mrs A B Hunt, w by Cemetery Creek, contg 1 06-12 acres ... 10 42
53083 S F Morrill—In Glen Echo Tract (map No. 2) sub of lots 2, 3, 4, 42, lots 4, 5, 6 ... 87
53084 Ellen Hussey—Mortgagee's interest in Glen Echo Tract, map No. 2 (sub of lots 2, 3, 4, 42)) lots 4, 5, 6... 5 49
53123 R H Parkinson—Mortgagee's interest in Glen Echo Tract, map No. 2 (sub of lots 2, 3, 4, 42) lot G ... 4 64
53184 E D Peixotto—In Glen Echo Tract, map No. 3 (sub of lot 17), lot 9, and imps ... 3 66
53198 D C Clark—In Glen Echo Tract, map No. 3 (sub of lot 16), e ½ of lot 3, and imps ... 3 57
53214 W R Dangerfield—In Glen Echo Tract, map No. 3 (sub of lot 28), lot 3 ... 4 14
53218 Standard Building and Loan Assn—Mortgagee's interest in Glen Echo Tract, map No. 3 (sub of lot 28), lot 5... 4 83
53232 J O Blanchard—In Glen Echo Tract, map No 3 (sub of lot 35), lot 1 ... 5 02
53299 Francis C Meyers—In Plot 17, pce of ld beg at a point on the w l of Hillside ave (extended n) 26 75-100 ft n from line dividing the Bowman Tract from Plot 17, th n along said line of Hillside ave 23 70-100 ft by 635 30-100 ft w... 9 55

TERMINAL TRACT.

53331 Mary E Celland—In Terminal Tract, lot 10, blk A... 4 83
53336 E A Heron—In Terminal Tract, lot 13, blk B... 1 10
53340 C W Dearborn—In Terminal Tract, lot 10, blk B... 18 64

PIEDMONT TRACT.

53363 John Williams—In Piedmont Tract, lot 23 ... 2 22
53373 S F Morrill—In Piedmont Tract, lots 25, 27, 29... 3 89
53402 Pauline Dennery—In Piedmont Tract, lot 56 ... 3 01

PIEDMONT PARK.

53415 F M Smith—In Piedmont Park, por bet Spring ave and creek of lots 3, 4, blk C ... 5 04
53433 Nancy Randall—In Piedmont Park (revised map), lot 10, blk F, and imps ...167 29
53433 Nancy Randall—Pers prop ... 48 38
53439 James Moffitt—In Piedmont Park, lot 2, blk G... 22 46
53439 James Moffitt—In Piedmont Park, lot 4, blk G... 18 64
53439 James Moffitt—In Piedmont Park, lots 6, 7, 8, blk G... 73 01
53441 E J Le Breton—Mortgagee's interest in Piedmont Park, lot 5, blk G ... 11 39
53450 Edward A Jones—In Piedmont Park, lot 15, blk G, and imps. 2 76

CROCKER TRACT.

53504 James Moffitt—In Crocker Tract, tract of land bd n by Terre Bonne ave, e by lots 7 to 10, inc, Crocker Tract, s by lots 1 to 4 incl, same tract, w by Highland ave (being 420 ft by 518 62-100 ft) contg 5 acres... 73 01
53506 Andrew W Rose—In Plot 29 and Tract A in Mountain and Hill Lands, tract of land bd n and w by county road No. 1109, e by ld of W J Dingee and ld of Land & Loan Co., s by Piedmont Park and Bowman Tract, being portion of plot 29, and tract A, Mountain and Hill Lands, contg 90 63-100 acres, and imps ...269 21
53522 Otis L Coffin—In Plot 30, tract of land bd n by lds of W P Todd and Plot D, Mountain and Hill Lands, e by Plot B, Mountain and Hill Lands, s by Mary E H Gwin, w by ld of Wm P Todd, contg 40 acres ... 38 48

MOUNTAIN AND HILL LANDS.

53543 Otis L Coffin—In Mountain and Hill Lands, tract B in undivided Mountain and Hill Lands, entire Plot B, contg 238 19-100 acres and imps...110 86
53563 F Delger—Mortgagee's interest in undivided Mountain and Hill Lands, entire Plot G....102 88
53570 Mary A Tuohy—In undivided Mountain and Hill Lands, entire Plots P and Q, contg 120 27-100 acres, and imps... 21 81

TUOHY'S SECOND ADDITION.

53576 Josepha Martens—Mortgagee's interest in Tuohy's Second Addition, lots 1, 2, blk E... 4 41
53579 Mary A Tuohy—In Tuohy's Second Addition, lots 5, 6, blk E ... 3 72
53581 Mary A Tuohy—In Tuohy's Second Addition, lots 1 to 28 inc, blk F ... 26 34
53582 Mary A Tuohy—In Tuohy's Second Addition, lots 1 to 19 inc, blk G ... 27 20
53583 Mary A Tuohy—In Tuohy's Second Addition, lots 1 to 19 inc, blk H... 27 19
53584 Mary A Tuohy—In Tuohy's Second Addition, lots 1 to 9 inc, blk I ... 12 40

PERALTA PARK.

53621 J Thrum—In Peralta Park, sub lots 19, 20, 21, 31, lot 1... 2 46
53631 W O Brown—In Peralta Park, sub lots 19, 20, 21, 31, lots 16, 17 and 18 ... 77
53635 M A Strellinger—Mortgagee's interest in Peralta Park, sub lots 19, 20, 21, 31, lot 20... 2 46
53636 M A Strellinger—In Peralta Park, sub lots 19, 20, 21, 31,
e by Cordornices Creek, w by lots 50 to 56 inc, Peralta Park, sub of lots 19 to 21 inc and 28 to 32 inc ... 3 44
53665 C Grass—In Peralta Park, sub lots 19, 20, 21, 31, lot 106... 2 46
53668 J J Rauer—In Peralta Park, sub lots 19, 20, 21, 31, lots 107, 108, 109 ... 2 66
53670 J J Rauer—In Peralta Park, sub lots 19, 20, 21, 31, lots 122, 123 ... 1 94
53670 J J Rauer—In Peralta Park sub lots 19, 20, 21, 31, lots 129, 130, 131... 2 66
53670 J J Rauer—In Peralta Park, sub lots 19, 20, 21, 31, lot 132.... 1 23
53670 J J Rauer—In Peralta Park, sub lots 19, 20, 21, 31, lots 128, 139 ... 1 94
53671 Geo Dalker—In Peralta Park, sub lots 19, 20, 21, 31, lots 124 to 127 inc ... 3 36
53674 Chas Grass—In Peralta Park, sub lots 19, 20, 21, 31, lots 144 to 147, 150, 151... 96
53680 Marguerite Loritz—In Peralta Park, sub lots 19, 20, 21, 31, lot 166 ... 2 46
53681 M A Strellinger—In Peralta Park, sub lots 19, 20, 21, 31, lot 167 ... 2 46
53682 W O Brown—In Peralta Park, sub lots 19, 20, 21, 31, lot 168.. 2 46
53682 Chas Grass—In Peralta Park, sub lots 19, 20, 21, 31, lots 169 to 176 inc, 181 to 186 inc... 1 82

CHRISTIANIA TRACT.

53697 L G Young—Mortgagee's interest in Christiania Tract, lots 8, 9, blk E ... 3 45
53701 The McCarthy Company—Mortgagee's interest in Christiania Tract, lot 13, blk E ... 1 49
53705 Z T Landes—In Christiania Tract, lots 18 to 24 inc and lots 37, 38, blk E... 1 14
53706 L G Young—Mortgagee's interest in Christiania Tract, lots 18 to 24 inc and lots 37, 38, blk E ... 13 13
53708 J O Reis—Mortgagee's interest in Christiania Tract, lots 25, 26, 27, blk E ... 2 04
42709 Florence M Athearn—In Christiania Tract, lot 28, blk E.... 1 04
53715 J O Reis—Mortgagee's interest in Christiania Tract, lots 39, 40, blk E... 1 63
53723 W C Williams—In Christiania Tract, lots 11, 12, blk F... 63
53724 J L Luckenbach—Mortgagee's interest in Christiania Tract, lots 11, 12, blk F... 3 31
53728 Florence M Athearn—In Christiania Tract, lots 20, 21, 22, blk F ... 4 89
53731 Z T Landes—In Christiania Tract, lot 27, blk F... 56
53733 L G Young—Mortgagee's interest in Christiania Tract, lot 27, blk F ... 1 91
53734 J O Reis—Mortgagee's interest in Christiania Tract, lots 28, 29, 30, blk F ... 2 04
53740 J S Luckenbach—Mortgagee's interest in Christiania Tract, lots 38 to 41 inc, blk F ... 6 11
53745 J S Luckenbach—Mortgagee's interest in Christiania Tract, lots 48, 49, blk F ... 3 30
53746 E O'Neill—In Christiania Tract, lot 50, blk F... 1 04
53748 E W Woodward—In Christiania Tract, lots 52, 53, blk F... 3 46
53751 C F Wormwood—In Christiania Tract, lots 58, 59, 60, blk F ... 2 11
53752 Z T Landes—In Christiania Tract, lots 61, 62, blk F... 61
53753 L G Young—Mortgagee's interest in Christiania Tract, lots 61, 63, blk F... 3 30
53758 C F Wormwood—In Christiania Tract, lots 74, 75, 76, blk F.... 2 11
53761 Maggie J Loudon—In Christiania Tract, lots 79, 80... 3 46
53763 J O Reis—Mortgagee's interest in Christiania Tract, lots 81, 82, blk F ... 1 53
53764 Jane Anderson—In Christiania Tract, lots 83 to 86 inc, blk F, and imps ... 9 34

WHITE AND DRIVER TRACT.

53767 Robert Burchard—In White & Driver Tract, tract of land bd n by ld of Gill, e by ld of Kerwood, s by Cordornices creek, w by right of way of N R R Co, por of plot A, contg 2 236-1000 acres, and imps... 7 68

EDEN TOWNSHIP.

A.

54034 Jos F Almeida—In Haywards Park Hd Union, lot 16, blk 13, and imps... 1 98
54044 Alameda Sugar Co (a corporation)—Tract of land bounded n by Co road, e by C P R R, s and w by ld of Ferd Reis, contg 7 45-100 acres... 5 88

B.

54055 William Brown—Se ¼ of sec 32, 1 s, 2 w, contg 160 acres and imps... 9 81
54055 William Brown—s portion of ne ¼ of sec 33, 1 s, 2 w, contg 20 acres... 1 94
54084 David C Braid Jr—Possession of s por of ne ¼ sec 31, 1 s, 2 w, contg 80 acres, and imps... 10 00
54084 David C Braid Jr—Pers prop.. 4 15
54126 The T F Gray Co—Mortgagee's interest in Haywards Park Union Hd, lot 12, blk 3. 3 10

C.

54143 H Clausen—Mortgagee's interest, tract of land bounded n by ld of Clausen, e by 11 ft road, s by Kelly st, w by ld of Clausen, contg 2 acres... 5 43
54150 Margt Richter—Mortgagee's interest, tract of land bounded n by Cemetery ave, e and s by ld of Schwall, w by ld of W H Green, 30-100 of an acre.. 1 74
54155 Jane Birdsall—Mortgagee's interest in w ½ of nw ¼ sec 5, 4 s, 2 w, 30 acres; also se ¼ of ne ¼ and ne ¼ of se ¼ sec 6, 4 s, 2 w, contg 80 acres... 11 97
54189 John Chisholm, estate of—In tide land survey No 102, por of sec 23, 2 s, 3 w, contg 50 acres... 5 22
54294 Anna Leibe—Mortgagee's interest in a tract of land bounded n by ld of Dutra, e by ld of LeRoy, s by ld of Antone J Vierra, w by Co road, contg 7 32-100 acres... 6 54

D.

54301 Riley Drennan—w ½ of ne ¼ sec 23, 2 s, 1 w, contg 80 acres and imps... 10 40
54301 Riley Drennan—Pers prop... 4 28

F.

54336 Lucie H Forden—Tract of ld bounded n by ld of Strobridge, e by ld of Bullock, s by Kimball ave, w by ld of Crowell, contg 1 acre, imps and pers prop... 3 35

G.

54391 Manuel Gracier—Tract of ld bounded n b ld of Ferreira, e by ld of O'Neill, s by 2d ave, w by ld of Rodergues, contg 1 acre and imps... 5 67
215 acres and imps... 24 04
54544 Ella C Hamilton—Tract of ld bounded n by ld of P Hill, e and s by ld of Leidell, w by Co road, contg 10 287-1000 acres, and imps... 40 90

J.

54566 Thomas Johnson—Possession of a portion of nw ¼ of sec 33, 1 s, 2 w, contg 15 acres and imps... 6 09
54566 Thomas Johnson—Pers prop... 5 07
54569 Niels P Jessen—Tract of land bounded n by ld of Mortensen et al, e by ld of Nelson, s by ld of Hografe, w by Cull Canon road, contg 173 acres, and imps... 10 87
54574 Frank Jaynes—In Haywards Park Union Hd, lot 10, blk 4.. 2 22
54596 D Dicaes—Mortgagee's interest in Haywards Park Union Hd, lot 10, blk 16... 4 59

K.

54617 M Kitzmiller—In Haywards Park Union Homestead, front 112½ ft of lot 7, blk 16... 1 04

L.

54642 John F Lewis—Possession of sw por of ne ¼ of sec 1, 3 s, 2 w, contg 70 acres ... 9 12
54687 Alex Warner—Mortgagee's interest in se ¼ and n ½ of sw ¼ sec 5, 4 s, 2 w, contg 240 acres... 3 56
54688 Margaret Luther—Tract of ld bounded n by ld of J Dobbel, e by ld of J Dobbel, s by Castro land grant, w by ld of J Dobbel, contg 5 acres ... 2 23
54691 Emma I Lake and Katy Thompson—Tract of ld bounded n by Cemetery ave, e by ld of Bill and Schwall, s by Sulphur creek, w by ld of Sandrup, contg 10 acres and imps... 1 91
54692 J H Fell—Mortgagee's interest in tract of ld bounded n by Cemetery ave, e by ld of Bill and Schwall, s by Sulphur creek, w by ld of Sandrup, 10 acres... 23 83
54737 A L Barrellas—Mortgagee's interest in w ½ of ne ¼ sec 23, 2 s, 1 w, contg 80 acres ...16 87

M.

54742 Ramon Marillo—Tract of land bounded n and e by ld of M Garrigan, s and w by ld of Le Roy, 50-100 of an acre, and imps...3 23
54745 Manuel F Martin—Tract of ld bounded n by San Lorenzo creek, e by ld of Nunes, s by Kelly st, w by ld of Cardosa, contg 19 97-100 acres, imps and pers prop...5 53
54770 Benj F Maloon—Tract of ld bounded n by ld of J Martin, e by Crow Canon road, s by land of B Maloon, w by ld of N P Jessen, contg 57 acres.... 7 66
54771 C H Maloon—Tract of land bounded n by ld of B F Maloon, e by Crow Canon road, s by ld of B F Maloon, w by ld N P Jessen, contg 18 69-100 acres, and imps ... 83
54778 B Maloon—Tract of land bounded n by ld of C H Maloon, e by Crow Canon road, s by ld of H Schreiber, w by ld of N P Nissen, contg 18 58-100 acres, and imps... 8 28
54796 Lizzie Mills—Tract of ld bounded n by ld of Souza, e by ld of E A Haines, s by ld of Nissen, w by ld of Reu et al, contg 25 22-100 acres, and imps ... 7 09
54797 M de V Manzebo—Mortgagee's interest in tract of ld bounded n by ld of Sousa, e by ld of E A Haines, s by ld of Nissen, w by ld of Reu et al, contg 25 22-100 acres ... 12 44
54823 Elizabeth A Montgomery—In Laurel Farm, lots 20 and 21, contg 23 42-100 acres ... 16 63
54831 James McCoy—Possession of s ½ of sw ¼ and ne ¼ of sw ¼ of se ¼ of sec 9, 2 s, 2 w, contg 160 acres, and imps ... 18 46
54831 James McCoy—Nw ¼ of sw ¼ of sec 9, 2 s, 2 w, contg 40 acres ...2 65
54832 James McGarahan—Tract of ld bounded n by Ward ave, e by ld of Gilmore, s by Joaquin ave, w by Grant ave contg 12 acres and imps ... 14 74
54832 James McGarahan—Pers prop.. 1 77
54875 Mrs Rose O'Neill—Tract of ld bounded n by ld of Nor et al, e bd ld of Fugel, se by 2d avenue, w by ld of A A Secor, contg 32 55-100 acres and imps 15 55

P.

54953 Charles Prowse—In Ashland, Tract of land bounded n by ld of Jos Caton, e by Ashland st, s by ld of M Furtado, w by ld of J L Shiman, contg ¾ of an acre... 2 65
54953 Charles Prowse—In Ashland, Tract of land bounded n by ld B M Cordoza, e by Ashland st, s by J de Vicente, w by ld of J L Shiman, contg ¾ of an acre... 2 65
54963 Jose V Pacheco—Tract of land bounded n by ld of Nebos, e by ld of Hauschildt, s by Reservoir road, w by ld of Meek, contg 10 acres and imps... 2 75

R.

55007 Jesse Rickard—Possession of se ¼ of sec 34, 1 s, 2 w, contg 160 acres and imps... 1 89
55030 Hannah Rogers and Manuel S Cambra—Possession of that por lying n of San Leandro creek, of e ½ of sw ¼ of sec 31, 1 s, 2 w, contg 24 acres, and imps... 4 38
55042 Antone Rose and Joao S Botelho Tract of ld bounded n by ld of Windfeldt, e by ld of Boysen, s by ld of Dias, w by Ward creek, contg 19 17-100 acres, and imps...22 08
55054 Nellie E Reed—Tract of land bounded n by ld of E H Gansberger et al, e by Co road and ld of Cameron, s by ld of Dopman et al and Co road, w by ld of M C Bettancourt, contg 55 11-100 acres; also tract of land bounded n by Robert's Landing road, e by ld of Stelter, s by San Lorenzo creek, w by ld of S Huff, contg 5 72-100 acres.... 19 40
55055 Home Savings Bank—Mortgagee's interest, tract of land bounded n by ld of E H Gansberger et al, e by Co road and ld of A D Cameron, s by ld of Dopman and Co road, w by ld of M C Bettancourt, contg 55 11-100 acres; also tract of land bounded n by Roberts' Landing road, e by ld of Stelter, s by San Lorenzo creek, w by ld of S Huff, contg 5 72-100 acres... 16 33
55080 F Schultz—Tract of land bounded n by Co road, s and e by ld of Hansen, w by ld of P Hobner, contg 2 acres, and imps ... 5 48
55080 F Schultz—Pers prop... 1 23
55086 Frank Sobry—Possession of fractl nw ¼, sec 31, 1 s, 2 w,
55235 A L Poeger—Mortgagee's interest tract of land bounded n by ld of C S King, e by Co road and Ashland ave, s by ld of Silva, w by ld of J L Shiman, contg 99-100 of an acre... 1 86

T.

55244 Peter C Thorp—Possession of a portion of sw ¼ of sec 35, 1 s, 2 w, contg 120 acres, and imps. 4 87
55244 Peter C Thorp—Pers prop... 5 96
55257 Mary L Maxwell—Mortgagee's interest in Laurel Farm, lot 15 and portion of lot 14, contg 13 374-1000 acres... 2 56

W.

55309 Mrs Mary A Wandesforde—Tract of land bounded n by ld of Strobridge, e by ld of Crowell, s by Co road, w by Bridge st, contg 6 acres, and imps ... 13 06
55317 John Wenglein—In Knox Tract, lot 5, blk K... 1 57
55323 William Witt—Tract of land bounded n and e by ld of A Lewis, s by Co road, w by ld of Wm Roberts, contg 4 acres, imps and pers prop... 2 34

MURRAY TOWNSHIP.

A.

55759 Albino Andrade—In Batchelder Tract, tract of land bounded n by C P Railroad, e by S L and Imp Co, s by ld of Hadsell, w by ld of Buttner, contg 2.72 acres, and imps 6 83
55759 Albino Andrade—Pers prop... 2 34
55762 Harry A Abbott—In Batchelder Rancho, lots 47 and 48, and imps... 8 94
55762 Harry A Abbott—Pers prop... 2 78
55784 Francisco Altamarano—In Rancho El Valle de San Jose, tract of land bounded n by ld of M Altamarano, e by ld of Greenbaum, s by Olivina ave, w by ld of M Altamarano, contg 1 acre, and imps.. 1 41
55793 Estate of Francisco Alviso—N ½ of sw ¼ and n ½ of se ¼, sec 10, 4 s, 3 e, contg 160 acres, and imps... 1 89
55803 Jos E Gordan—Mortgagee's interest in e ½ of ne ¼ of sec 28, 4 s, 3 e, contg 80 acres... 7 46

B.

55817 Estate of Abelino Bernal—In Rancho El Valle de San Jose, por plot 48, tract of land bounded n by plots 43 and 47, e by Co road and w by plot 49, except por assessed to P Kolb, contg 233 acres, and imps ... 75 60
55823 Jos Bille—N ½ of se ¼ and n ½ of sw ¼, sec 8, 5 s, 2 e, contg 160 acres ... 96
55826 Estate of Altagracia Bernal—In Rancho El Valle de San Jose, por plot 38. 1st, lot 1—tract of land bounded n by ld of Van Gordan, e by lot 2, s by Co road, w by ld A Bernal, contg 635 acres. 2nd, lot 2—Tract of land bounded n by lot 3, e by Co road, s by Co road, w by lot 1, contg 625 acres, and imps. 3rd, lot 3—Tract of land bounded n by ld of Harris, e by Co road, s by lot 2, w by ld of Van Gorden, contg 250 acres... 106 12
55826 Estate of Altagracia Bernal—Pers prop ... 12 97
55828 A Bruenn—In Rancho El Valle de San Jose, in sec 13, 4 s, 1 e, lots 1 to 4, contg 110 acres, and imps ... 10 52
55829 A H Bernal—In Rancho El Valle de San Jose, tract of land bounded n by ld cf Pleasanton Hop Co, e by ld of Nevis, s by Co road, w by ld of E Chabot, contg 153 acres, and imps ... 24 18
55830 Oakland Bank of Savings—Mortgagee's interest tract of land bounded n by ld of Pleasanton Hop Co, e by ld of Nevis, s by Co road, w by ld of E Chabot, contg 153 acres ... 147 25
55837 Soren A Block—Por of se ¼ sec 26, 2 s, 1 e, contg 8 52-100 acres, and imps ... 8 17
55840 Philip S Bates—W ½ of e ½ of sw ¼ of ne ¼ sec 28, 4 s, 2 e, contg 10 acres... 2 03
55841 Al Baker—In Rancho El Valle de San Jose, por plot 4, e ½ of lot 15, contg 15 acres, and imps ... 6 87
55855 F F Baldwin—W ½ of nw ¼, ne ¼ of nw ¼ and nw ¼ of ne ¼, sec 20, 5 s, 4 e, contg 160 acres. 9 19
55860 M Casey—Mortgagee's interest in e ½ of ne ¼, sec 28, 2 s, 2 e, w ½ of nw ¼, sec 27, 2 s, 2 e, n ½ of sw ¼, sec 34, 2 s, 2 e, s ½ of sw ¼ of sw ¼, sec 27, 2 s, 2 e, nw ¼, sec 34, 2 s, 2 e . 10 88
55870 Danl Bagley—W ½ of sw ¼ and w ½ of se ¼, sec 8, 5 s, 3 e, contg 160 acres... 6 64
55880 Jesse Bowles—In Rancho El Valle de San Jose, tract of land bounded n by ld of Bowles, e by same, s by ld of Hume, w by Co road, contg 4 acres ... 2 66
55894 Flora A Ribo—Sec 36, 3 s, 3 e, contg 640 acres ... 65 24
55917 Alice Baxter—Mortgagee's interest in Rancho Las Positas, tract of land bounded n by ld of Taylor, e by ld of Aurreochoe, s by ld of Taylor, w by ld of Emart, contg 37 acres ... 4 53
55919 Lillian I Berger—Sw ¼ of fractl sw ¼, sec 18, 4 s, 3 e, contg 23 acres, and imps... 9 72
55923 Estate of Margt W Budworth, undivided ½ int in se ¼, sec 30, 3 s, 3 e, contg 80 acres ... 21 34
55967 Philip Heeb—Mortgagee's interest in Midway, tract of land bounded n by Co road, e, s and w by ld of Getchell... 4 30

C.

55968 D C Campbell—Ne ¼, sec 22, 4 s, 3 e, contg 160 acres, and imps ... 15 11
55972 Wm Crosby—S ½ of sw ¼ and s ½ of se ¼, sec 30, 4 s, 3 e, contg 160 acres... 6 65
55991 Fidelity Savings and Loan Assn—Mortgagee's interest fractl ne ¼ of ne ¼, sec 19, undivided ¼ int in w ½ sec 21 and e ½ of sec 24, all in 3 s, 2 e, contg 450 acres... 7 12
56002 A G Chauche—In Rancho El Valle de San Jose, por plots 18 and 19, tract of land bounded n by Co road, e by ld of O B of Savings, s by ld of Hatch et al, w by ld of Bk of Livermore, contg 61 acres, and imps... 72 30
56003 A G Chauche—Pers prop...118 86
56019 M Derendinger—Mortgagee's interest in ne ¼ of ne ¼, sec 9, 3 s, 2 e, contg 40 acres... 12 08
56032 Patk Croak—Sw ¼, sec 25, 2 s, 1 e, contg 140 acres, and imps... 40 47
56033 Patk Croak—Pers prop ... [illegible]
Valle de San Jose, por plot [illegible] tract of land bd n by ld [illegible] Marvin et al, e by ld of W[illegible]te, s by ld of P M Ims Co, w by ld of Thomson, contg 261.72 acres, and imps... [illegible]

F.

56130 M S Figuera—Tract of ld bd n by Co road, e by T J Silva, s by Eliza Devaney, w by Jno Donlan, por of se ¼ of se ¼ of sec 3, t 3 s, r 1 w, contg [illegible] acres, and imps... [illegible]
56144 Owen Flynn—N ½, sec 33, t 3 s, r 3 e, contg 320 acres and imps, and entire sec 34, t 3 s, r 3 e, contg 640 acres and imps [illegible]
56144 Owen Flynn—Pers prop... [illegible]
56151 A L Fuller—In Rancho Las Positas, por plot K, tract of land bd n by Co road, e by Co road, s by ld of Biethen, w by ld of Doty, contg 38 [illegible]-100 acres, and imps... [illegible]
56167 Chris Flannagan—Tract of land bd n and e by ld of Burns, s and w by Co road, and imps [illegible]
56172 Chas Faber—E ½ of ne ¼, sec 28, t 4 s, r 3 e, contg 80 acres.. [illegible]
56173 A Famariss—Se ¼, sec 34, t 3 s, r 3 e, contg 160 acres... [illegible]
56173 A Famariss—Pers prop... [illegible]
56174 C Gurnie—Mortgagee's interest se ¼, sec 34, t 3 s, r 3 e, contg 160 acres ... [illegible]
56182 B C Fabrique—E ½ of ne ¼, sec 28, t 4 s, r 3 e, contg 80 acres... [illegible]
56182 Mrs V Furwas—W ½ of w ½, sec 33, t 4 s, r 4 e, contg 160 acres ... [illegible]

G.

56188 Mrs F F Graham—Se ¼ of sec 12, t 5 s, r 2 e, contg 160 acres.. [illegible]
56189 G Klinger—Mortgagee's interest se ¼, sec 12, t 5 s, r 2 e, contg 160 acres ... [illegible]
56196 W H Green—In Batchelder Rancho, tract of land bd n by Batchelder Rancho, e by S L & Imp Co, s by ld of Turner, w by Batchelder ave, contg 5 [illegible]-12 acres, and imps... [illegible]
56214 J P Greeley, Estate of—Sw ¼, sec 22, t 3 s, r 3 e, contg 160 acres, and imps... [illegible]
56219 H and J Griffith and Williams & Jones—Sw ¼ and ne ¼, sec 34, t 3 s, r 2 e, contg 320 acres.. [illegible]
56219 H and J Griffith and Williams & Jones—Nw ¼, sec 34, t 3 s, r 3 e, contg 160 acres... [illegible]
56234 Virginia A Ginot—E ½ of nw ¼ and nw ¼ of nw ¼, sec 20, t 4 s, r 4 e, contg 120 acres... [illegible]
56248 Hugh Slicer—Mortgagee's interest in Rancho El Valle de San Jose, in por plot X, contg 15.30 acres ... [illegible]

H.

56261 A T Hatch—In Rancho Santa Rita, in Oakland Land & Imp Co's sub, lots 11 to 22, contg 120 acres, and imps... [illegible]
56271 Wm L Hill—In Rancho Santa Rita, amended map, in Oakland Land & Imp Co's sub, lots 20 and 20½, contg 20 acres [illegible]
56284 A T Hatch and Mrs J R Rherer—In Rancho El Valle de San Jose, por plots 22, 23, 24, tract of land bd n by ld of Oakland Bank of Savings et al, e by Co road, s by ld of Langan, w by ld of Bank of Livermore, contg 242 57-100 acres, and imps... [illegible]
56284 A T Hatch and Mrs J R Rherer—Pers prop ... [illegible]
56285 G A Newhall—Mortgagee's interest in Rancho El Valle de San Jose, por plots 22, 23, 24, tract of land bd n by ld of Oakland Bank of Savings et al, e by Co road, s by ld of Langan, w by ld of Bank of Livermore, contg 242 57-100 acres, and imps... [illegible]
56286 J. Churchill et al, Trustees—Mortgagee's interest in Rancho El Valle de San Jose, por plots 22, 23, 24, tract of land bd n by ld of Oakland Bank of Savings et al, e by Co road, s by ld of Langan, w by ld of Bank of Livermore, contg 242 57-100 acres... 126 [illegible]
56307 Ricardo Higuera—Tract of land bd n by College ave, e by ld of Murphy, s by ld of Burke, w by ld of Coogan, contg [illegible] acres ... [illegible]
56312 G A Newhall—Mortgagee's interest in Rancho Las Positas, por plot J, tract of land bd n by ld of Anspacher Bros, e by ld of Regan, s by Co road, w by Co road, contg 68 77-100 acres ... [illegible]
56324 Phoebe J Hall—Nw ¼ of ne ¼, sec 14, t 4 s, r 2 e, contg 40 acres, and imps... [illegible]
56330 Jno W Hampton—Sw ¼, sec 22, t 4 s, r 3 e, contg 160 acres... [illegible]
56332 J F Haviland, Est of—In Rancho El Valle de San Jose, tract of land bd n by ld of Smith, e and s by ld of Houston, w by ld of Gier, contg 53 acres, and imps... [illegible]

J.

56338 Jens Jacobson—Sw ¼ of por sec 6, t 5 s, r 2 e, contg 142 acres, and imps ... [illegible]
56338 Jens Jacobson—Se ¼ of sec 6, t 5 s, r 2 e, contg 160 acres, and imps ... [illegible]
56338 Jens Jacobson—Pers prop... [illegible]
56340 Saml E Jackson—In Rancho El Valle de San Jose, por plot 4, property of J A Rose, lot 1, contg 9 30-100 acres, and imps. [illegible]
56341 German Savings & Loan Society—Mortgagee's interest in Rancho El Valle de San Jose, por plot 4, property of J A Rose, lot 1, contg 9 30-100 acres [illegible]
56349 H Jessen—Por of sw ¼, sec 36, t 3s, r 2 e, lots 3, 4, contg 14 acres [illegible]
56350 John Lewis—Mortgagee's interest por of sw ¼, sec 34, t 3 s, r 2 e, lots 3, 4, contg 14 acres... [illegible]
56351 Jno Johnstone, Est of—W ½ of nw ¼, nw ¼ of sw ¼ of sec 26, t 3 s, r 2 e, and sw ¼ of sw ¼, sec 25, t 3 s, r 2 e, contg 167 acres, and imps... [illegible]
56358 Wm John—In Southern Addition adj to Livermore, lot 12, blk 74, and imps... [illegible]
56390 S S Chester—Mortgagee's interest s ½ of nw ¼ and lot 14 in s ½ of ne ¼, sec 2, t 3 s, r 4 e, contg 80 acres... [illegible]

K.

56400 Ida C Kelsey—N ½ and fractl s ½ of s ½ of nw ¼, sec 26, t 4 s, 3 e, contg 150 acres... 6 46
56403 John Kelin—In Patterson Pass, 20-100 acres ... 96

L.

56408 Jno F Lacoste—In Rancho El Valle de San Jose, in Sunol, interest plots 4 and 5, lots 1 to 7 inc, and imps... [illegible]
56408 Jno F Lacoste—Pers prop... [illegible]
56416 Union Trust Co—Mortgagee's interest in Rancho El Valle de San Jose, in Sunol, interest plots 4 and 5, lots 1 to 7 inc ... [illegible]
56426 Mrs F A Cutler—Mortgagee's

and imps ... 1 30

M.

Jas Maupin—S ½ of sw ¼, sec 4, t 5 s, r 4 e, contg 80 acres.... 4 82

M D Maloney—In Rancho El Valle de San Jose, tract of land bd n by Thiel, e by ld of Wente, s by ld of D Lucca, w by ld of Patterson, contg 12 46-100 acres ... 57

G H Malich—Ne ¼, sec 30, t 2 s, r 4 e, contg 160 acres, and imps 18 93

E A Moody—Sw ¼ of sec 10, t 5 s, r 2 e, 160 acres ... 4 10

Saml E Knowles—Mortgagee's interest se ¼, sec 23, t 4 s, r 3 e ... 5 46

Wilson McCuen—In Rancho El Valle de San Jose, tract of land bd n by Co road and ld of Schroeder, e by ld of Nusbaumer, s and w by ld of Felton, contg 29 38-100 acres, and imps ... 2 77

Amelia McCarthy—Undivided ⅙ of nw ¼, ne ¼, se ¼, sec 32, t 4 s, r 2 e, contg 80 acres.... 3 70

N.

Satria Newell (3-9), Effa J, Carrie A and Blanche E (2-9 each) —Lot 7 and sw ¼ of se ¼, sec 23, t 2 s, r 2 e, contg 80 acres, and imps ... 15 27

Satria Newell (3-9), Effa J, Carrie A and Blanche E (2-9 each), —Ne ¼, sec 24, t 2 s, r 2 e, contg 160 acres ... 9 83

Hans R Nissen—Ne ¼, sec 7, t 3 s, r 2 e, contg 160 acres, imps and pers prop ... 5 11

Carmin Najar—Sw ¼ of sec 12, t 5 s, r 2 e, contg 160 acres, and imps ... 13 28

Pauline Nathan—In Rancho El Valle de San Jose, Sunol, interest in por plot 2, tract of land bd n by Co road, e by ld of Schroeder, s by ld of Bradley, w by ld of Felton, contg 10 acres, imps and pers prop... 4 18

Ida E Nichols—In Batchelder Rancho, lot 22, por of nw ¼ sec 8, t 4 s, r 1 e, contg 11 06-12 acres, and imps ... 1 26

O.

Wm Owens—E ½ of se ¼, sec 8, t 5 s, r 3 e, contg 80 acres... 3 53

Joaquina Olivera—In Sunol, tract of land bd n by C P R R, e by ld of Leanardo, s and w by ld of Hadsell, and imps . 2 95

J Baptista—Mortgagee's interest in Sunol, tract of land bd n by C P R R, e by ld of Leanardo, s and w by ld of Hadsell, and imps.. 3 42

P.

Mrs C Peters—In Rancho Las Positas, tract of land bd n by ld of Montgomery, e by ld of Harris, s by ld of Burns, w by Co road, contg 2½ acres, and imps ... 70

Q

Juanna Queveda—Tract of land bd n by ld of Mesa, e by ld of Fimbers, s by line of town of Livermore, w by Co road, and imps ... 9 20

R.

Jas Regan—Lots 5 and 8, sec 5, t 3 s, r 3 e, n ½ of nw ¼, sec 8, t 3 s, r 3 e, contg 115 acres, and imps; also in Rancho Las Positas, por plot "J," s ½ of se ¼, sec 6, t 3 s, r 3 e, contg 80 acres ... 6 30

J Romo—Nw ¼ and n ½ of sw ¼, sec 14, t 4 s, r 3 e, contg 240 acres and ne ¼ sec 2, t 4 s, r 3 e, containing 160 acres imps and pers prop ... 9 70

Geo Raymond—Tract of land bd n and w by ld of Beck, e by ld of Callaghan, s by Co road, in sec 9, t 3 s, r 2 e, and imps... 3 98

Frank G Rosa—In Rancho El Valle de San Jose, in por of plot 45, being also por lot 56 of Black & Rose Tract, contg 2 acres, and imps... 6 96

F S Rowley—Por of ne ¼ of ne ¼, sec 14, t 3 s, r 1 w, contg 10 acres ... 2 05

Mary A Robinson—Undivided ⅙ of the nw ¼, the ne ¼ and se ¼, sec 32, t 4 s, r 2 e, contg 80 acres ... 5 88

H P Rothermel—Se ¼, sec 28, t 4 s, r 2 e, contg 160 acres, and imps ... 1 09

S

J D Smith—Por fractional ne ¼, sec 22, t 3 s, r 2 e, contg 1 56-100 acres and imps, undivided ¼ int in all land in Ala Co in sec 23, t 2 s, r 1 e, contg 115 acres, lots 3 and 4 and sw ¼ of ne ¼, nw ¼ of se ¼, n ½ of sw ¼ and s ½ of nw ¼, sec 2, t 4 s, r 3 e, contg 322 12-100 acres, and imps ... 4 35

John Stewart—In Rancho El Valle de San Jose, por plot 24, tract of land bd n by ld of Tierney, e by ld of Cull, s by ld of Hume, w by ld of Burke, contg 5 acres ... 5 71

Annie Schneider—In Mountain View Tract, lot 15, contg 3 99-100 acres, and imps ... 75

Wm Sachau—Sw ¼, sec 35, t 3 s, r 2 e, imps and pers prop ... 10 61

E Salsbury—Lot 2 and s ½ of ne ¼ and se ¼, sec 4 t 5 s, r 3 e, contg 294 92-100 acres. ... 14 40

H Sebrand—In Rancho Las Positas, tract of land bd n by ld of Emart, e by ld of Moller, s by Co road, w by ld of Memberg, contg 10.05 acres, and imps ... 57

Lena Schaffer—Entire sec 36, t 4 s, r 2 e, contg 640 acres.. 19 51

L L M Salsbury—Sw ¼, sec 4, t 5 s, r 3 e, contg 160 acres, and imps, also s ½ of ne ¼ and se ¼ and lot No 2, sec 4, t 5 s, r 3 e, contg 294 acres ... 13 19

Jas P Smith—Ne ¼ (poss), sec 12, t 4 s, r 3 e, contg 160 acres . 3 96

Jas P Smith—Pers prop ... 1 44

Lena Schaffer—Nw ¼ of sec 6, t 5 s, r 3 e, contg 160 acres, and imps ... 9 34

Lena Schaffer—Lots 6 and 7 and e ½ of sw ¼ of sec 6, t 5 s, r 3 e, contg 160 acres ... 8 57

J Simeas—Mortgagee's interest triangular pce of land, w por of ne ¼ of sec 24, t 2 s, r 1 e, contg 15 acres ... 3 39

J D Smith—In Rancho El Valle de San Jose, in por plot 2, Bernal por, tract of land bd n by Co road, e by ld Remillard Brick Co, s by Arroyo Valle creek, w by ld of Cray et al, contg 69 acres, and imps... 13 89

J J Scrivner—In Rancho El Valle de San Jose, tract of land bd n by Co road, e by ld Stofens, s by Arroyo Valle creek, w by ld Weilbye, contg 131 44-100 acres, and imps... 42 80

J J Scrivner—Pers prop ... 6 25

T.

Mrs Jas Tickle—E ½ of nw ¼ and e ½ of sw ¼, sec 24, t 4 s, r 3 e, contg 160 acres, and imps ... 9 20

[illegible]o K Taylor—Tract of land bd n by ld of A Baxter, e by ld of Aurrochea, s by ld of Winfield, w by ld of Emart, and imps ... 20 46

[illegible]o K Taylor—Pers prop ... 4 18

[illegible] Taylor—Tract of land bd n by C P R R (right of way), e by ld of M Taylor, s by ld of Emart, w by ld of Geo May, contg 37 19-100 acres... 13 41

[illegible] Taylor—Tract of land bd n by C P R R (right of way), e by ld of Aurrochea, s by ld of Florence Taylor, w [illegible]

¼ of sec 8, t 4 s, r 1 e, contg 1 155-1000 acres, imps and pers prop ... 13 60

56895 J L Wellbye—Mortgagee's interest in Sunol, tract of land bd n by ld of Ager, e and s by ld of Felton, w by Co road, being por of sw ¼ of sec 8, t 4 s, r 1 e... 5 44

56593 George Turner—In Rancho El Valle de San Jose, tract of land bd n by ld of Turner, e and s by Co road, w by creek, and imps, also in Rancho El Valle de San Jose, tract of land bd n by ld of Nusbaumer, e by Co road, s by ld of Turner, w by creek, and imps. 76

U.

56900 Unknown Owners—Entire sec 36, t 4 s, r 3 e, contg 610 acres.. 17 38

56912 H Arendt—Mortgagee's interest nw ¼ of sec 28, t 4 s, r 2 e, contg 160 acres... 7 81

W.

56917 C A Wetmore—In Rancho El Valle de San Jose, por plot 31, tract of land bd n by ld of Houston, e and s by same, w by Co road, contg 14 acres, and imps ... 2 79

56919 F F Weston—N ½ of ne ¼, sec 30 t 3 s, r 3 e, contg 80 acres, and imps ... 2 15

56921 F F Weston—In Rancho El Valle de San Jose, por plot 26, tract of land bd n and w by Co road, e by ld of Lilienthal, s by ld of Paris, contg 50 acres, and imps ... 14 54

56938 W D Walker—Se ¼, sec 24, t 4 s, r 2 e contg 160 acres... 6 64

56969 Susan J Wauhab—Undivided ⅙ of nw ¼, the ne ¼ and se ¼, sec 32, t 4 s, r 2 e, contg 480 acres ... 5 88

WASHINGTON TOWNSHIP.

B.

57617 Samuel A Balch—Tract of land bd n by ld of E Haley, e by ld of A P Rose, s by ld of J F Serpa, w by ld of Manuel Silva, contg 8 acres, and imps ... 18 87

57655 Manuel A Bettancourt—In Decoto ... 1 32

C.

57698 Della M Campbell, Est of—In Mission San Jose, lots 29, 30, blk E, and imps ... 4 67

D.

57860 Mrs W T Dickey—In Niles, lots 7 to 12, blk 48, and imps... 1 08

57860 Mrs W T Dickey—Pers prop ... 2 94

57861 Farmers' and Merchants' Sav Bank—Mortgagee's interest in Niles, lots 7 to 12, blk 48, and imps ... 21 65

E.

57876 Manuel Enos—Tract of land bd n by Co road Niles to Alvarado, e by ld of F Vargas, s by Alameda creek, w by ld of A P Rodrigues, contg 15 acres, and imps... 12 20

G.

58007 Wm Gibbons—Lot in Mission San Jose bd n by lds of F Herdel, Enos & Taveres, e by Vallejo st, s by ld of E J Coffaney, w by Ellsworth st, imps and pers prop... 2 27

59008 C O'Donnel—Mortgagee's interest lot in Mission San Jose bd n by lds of F Herdel, Enos & Taveres, e by Vallejo st, s by ld of E J Coffaney, w by Ellsworth st, and imps... 7 99

58053 Mary and Eugene Gilardin—Undivided ½ interest in 40 acre tract of land bd n by ld of H Curtner, e by ld of J Power, s by ld of J Twohig, w by Co road Irvington to San Jose, contg 20 acres, and imps ... 5 46

58054 A E Bushell—Mortgagee's interest undivided ½ interest in 40 acre tract of land bd n by ld of H Curtner, e by ld of J Power, s by ld of J Twohig, w by Co road Irvington to San Jose, contg 20 acres, and imps ... 10 06

H.

58060 Frederick Herdel—Lot in Mission San Jose bd n by Co road to Irvington, e by Vallejo st, s by ld of W Gibbons, w by ld of Gibbons, Enos & Taveres, and imps... 76

58060 Frederick Herdel—Pers prop.... 1 39

58096 Rosa Tritmann—Mortgagee's interest tract of land bd n by Co road Irvington to Mission San Jose, e by ld of J Gallegos, s by land of J A Salazar, w by ld of J A Folger, contg 25 acres ... 32 15

58120 Mrs Ellen Harrington—In Newark, lot 10, blk 131, and imps... 9 25

I.

58143 Mrs M Iberson—In Decoto, lot 12, blk E, and imps ... 81

58257 W Deidrich—Mortgagee's interest in Alvarado, lots 5 and 9 to 12, blk 83, and imps ... 35 09

58281 Minnie G Galindo—Mortgagee's interest lot in Irvington bd n by ld of Mrs C Secado, e by Lincoln ave, s by ld of est of E H Frick w by ld of M and S Brown, and imps... 2 55

M.

58335 Alex Martin Sr—Tract of land by ld of L E Osgood and J A Folger, e by ld of Geo W Kraft, s by ld of H Curtner, w by ld of F Curtner, contg 56.25 acres, and imps... 8 68

58372 Wm Turner—Mortgagee's interest tract of land bd n by ld of Jos Freitas, e by ld of S Bachman, s and w by ld of B Briscoe, contg 27 acres... 4 26

58391 R H Galindo—Mortgagee's interest tract of land bd n by ld of Jacob Salz, e by Co road No 1008, s by ld of Felicia E Silva, w by ld of S Stuers, contg 10 acres... 2 55

58416 H Curtner—Mortgagee's interest in Centerville tract of land bd n by Main st, e by ld of C Plummer, s by ld of L Eggers, w by ld of W Riser, and imps ... 51 19

58429 Ellsberry & Newby—In Morrison Tract near Niles, lot 15, contg 5 acres, imps and prop. — —

O.

58452 Mrs Kate Overacker—Tract of land bd n by ld of E Southwick, e by ld of C B Overacker, s by ld of S Stivers, w by ld of Mrs R H Swayne, contg 49 25 acres... 56 04

58453 Manuel V Oliveira—In Decoto, lots 15, 4, blk E, and imps... 5 89

58453 Manuel V Oliveira—Pers prop... 1 39

P.

58551 Edw W Putnam (1-10), Osgood Putnam (1-10), Elizabeth Putnam (3-20), M E Shepherd (3-20) —Undivided ¼ interest in a 200 acre tract of land bd n by Alameda creek, e, s and w by ld of S Poorman, contg 100 acres, and imps... 15 63

58610 W F Fry—Mortgagee's interest tract of land bd n and e by ld of H Curtner, s by ld of E Craycroft, w by Co road to San Jose, contg 50 acres, and imps ... 16 04

58612 A L Fortado—Mortgagee's interest tract of land bd n and e by ld of H Curtner, s by ld of E Craycroft, w by Co road to

A, contg 100.93 acres, and imps 1 47

58678 Mary A Robinson—Pers prop... 1 48

58686 P W Riordan (Mission Parish)—Tract of land bd n by ld of J Gallegos, e by ld of P W Riordan, s by ld of J F Rose, w by ld of Vallejo st, contg 2.50 acres, and imps... 22 72

S.

58689 Chas Shultz—Lot in Irvington bd n by ld of H Davis, e by ld of A Laughlin, s by ld of Mrs C Secado, w by ld of Mrs O'Brien, and imps... 5 60

58725 Constant Seigrist—Tract of land bd n by lds of Mrs J Andrews and J F Rose, e by ld of C C McIver, s by ld of P W Riordan, w by Vallejo st, contg 7 acres, and imps; also lot in Mission San Jose bd n by ld of J G Garcia, e by Vallejo st, s by an alley, w by lds of Jo Freitas and S Murphy, and imps; also in Roberts Addn to Irvington, lots 32, 33, 34 ... 26 85

58755 Geo H Start—Tract of land bd n by ld of M G Dutra, e by ld of W P Johnson, s by ld of G E Chittenden, w by Mountain road, contg 60 99 acres, and imps ... 3 59

58757 Geo W Seeber—Tract of land bd n by ld of Palmdale Co, e by ld of C F Pinkerton, s by ld of H Curtner, w by Osgood ave, contg 5 acres, imps and pers prop ... 2 27

58765 Antone Solto—In Decoto, lots 1, 2, 3, blk B, and lots 9, 10, blk Q, imps and pers prop ... 94

58804 James N Smith—In Walter's Addn to Town of Irvington, Duer's survey, lot 10, and imps ... 7 99

58804 James N Smith—Pers prop... 2 26

58811 R C Sargent—Tract of land bd n by Co road, e by ld of W Trenmouth, s by ld of Martin Carter, w by ld of J A Brewer, contg 29 16 acres, and imps ... 6 24

T.

58895 Wm Turner—In Mission San Jose, lot 1, blk E, and imps ... 3 73

V.

58964 Chas C Valpey—Tract of land bd n by ld of H R Shaw, e by Co road to San Jose s by ld of Craycroft and H Valpey, w by ld of San Francisco & Fresno Ld Co, contg 73 acres, and imps ... 18 94

W.

58970 Chas W Weston—Tract of land bd n by ld of A Rose, e by Mountain road, s by ld of J B McMinn, w by ld of J A Laumeister, contg 3.33 acres.. 10 85

58986 Catherine Welch, Est of—Tract of land bd n and e by ld of J McKeown, P Hall et al, s by lds of S Poorman and J McKeown, w by ld of Plummer Bros, contg 16 acres, and imps ... 8 93

59033 James Walshe—Tract of land bd n by ld of Palmdale Co, e by Co road Irvington to Mission San Jose s by ld of James E Wagor, w by ld of H Curtner, contg 3 acres, imps and pers prop ... 5 36

JAMES B. BARBER,
Tax Collector of the County of Alameda, Cal

Dated at Oakland this 5th day of June, 1897.

FRUITVALE SANITARY DISTRICT No. 1.

Delinquent Tax List

FOR YEAR 1896.

The Delinquent Tax List of Fruitvale Sanitary District No 1 in the County of Alameda, State of California, for the year 1896.

State of California, County of Alameda. ss:

Sanitary Tax Sale for the year 1896.

Public notice is hereby given that default having been made in the payment of taxes due to Fruitvale No. 1 Sanitary District in the County of Alameda, State of California, for the year 1896, upon the property hereinafter described, the Tax Collector of the County of Alameda, by authority of law, did upon Monday, November 30th, 1896, and upon Monday, April 26, 1897, at 6 o'clock P. M., levy upon said property. Now, therefore, I, James B Barber, Tax Collector of the County of Alameda, State of California, will on

SATURDAY, THE 3D DAY OF JULY, A. D. 1897,

At the hour of 10 o'clock A. M. of said day, sell the same at public auction in the Tax Collector's office in the County Court House of the County of Alameda, in the City of Oakland, unless the taxes delinquent, together with the costs and percentages are paid, or so much thereof as may be necessary for such purposes.

Public notice is further given that pursuant to resolution of the Sanitary Board of said district in making such sale I will sell each of the respective parcels of property upon which said taxes are a lien to the person who will take the least quantity of land, or in case an undivided interest is assessed then the smallest portion of the interest and pay the taxes and costs due, including fifty cents on each lot, piece or tract of land separately assessed. Each purchaser at said delinquent tax sale will receive a certificate of sale from said Tax Collector and said real property will be sold subject to redemption within the time and upon the condition established by resolution of the Sanitary Board of said District.

JAMES B. BARBER,
Tax Collector of the County of Alameda.

60011 M Breeling—Mortgagee's interest pce of ld bd n by n line of Sanitary District, w by lds of Lamp, s by Prescott st, e by ld C P R Rd... 4 62

60052 Bank of Livermore—Mortgagee's interest in pce of ld bd n by lds of G D Pineo, e by lds of J E Johnson, s by lds of Sedgeley, Banhauffer and Rhoda, and w by Fruitvale ave... 13 93

60071 C P Pratt—Pce of ld bd n by lds of Tillman, e by Fruitvale ave, s by D 27th st, and w by Sausal Creek ... 44 98

60085 E C Sessions—Pce of ld bd n by lds of Stevens et al, e by Fruitvale ave, s by lds Geo H Mahew, and w by Sausal Creek ... 1 98

NORTH ALAMEDA TRACT.

60134 P and M Hanson—In North Alameda Tract, lot 2, blk 8... 1 96

60141 Hugh Barclay—In North Alameda Tract, lot 28, blk 8, and imps and pp... 71

60142 W Fisher—Mortgagee's interest in North Alameda Tract, lot 25, blk 8... 1 61

60151 E E Potter—Mortgagee's interest in North Alameda Tract, lot 3, blk 10 ... 2 62

60162 Pacific States Savings, Loan and Bldg Co—Mortgagee's interest in Fruitvale Station Tract, lot 16, blk A [illegible]

60175 Pacific States Savings, Loan and Bldg Co—Mortgagee's interest in Fruitvale Station Tract, n ½ lot 10, all of lot 11, blk B ... 4 24

60177 Pacific States Savings, Loan and Bldg Co—Mortgagee's interest in Fruitvale Station Tract, lot 12 and s ½ lot 13, blk B ... 4 50

60184 Pacific States Savings, Loan and Bldg Co—Mortgagee's interest in Fruitvale Station Tract, lot 22, blk B... 4 50

60188 Z T Gilpin—In Fruitvale Station Tract, s ½ lot 26 and lot 27, and imps ... 2 50

LEVY TRACT.

60284 Anna N Noltz—In Levy Tract, lot 25, blk 770 ... 3 13

60340 Wm Rutherford—In Levy Tract lots 25, 26 and 27, blk 773, and imps ... 5 35

60346 R Dickson—In Levy Tract, s ½ lot 1, blk 774, imps and pers prop ... 1 28

60353 E L Webb—Mortgagee's interest in Levy Tract, lot 3, blk 774 ... 3 40

60362 John and Margaret Taylor—In Levy tract se cor Tevis, e 14th st, w 18 9-12 ft, s 195 1-100, n 194 20-100 to beg, imps and pp ... 70

60363 Henry Raffeto—Mortgagee's interest in Levy tract, se cor Tevis and E 14th st, w 18 9-12 ft, s 195 1-100, n 194 20-100 to beg, por blk 775... 4 14

60367 A R and A M Dybergh—Pce of ld beg at a pt on e l Tevis st, 200 ft s of E 14th st, th s 50 ft by 150 ft e, por blk 776, and imps... 2 77

IN HIGH STREET TRACT.

60398 H Gardner—In High Street tract, lot 6, n 40 ft of s 90 ft of lot 7. ... 2 43

60401 Margt O'Connor—In High Street tract, lot 8, por lot 34 . 1 85

IN FRUIT VALE TERMINAL TRACT.

60423 Emile A Burgdurf—Entire blk "D" ... 5 83

60430 Maria L Kramer—In Fruit Vale Terminal tract, lots 25, 26, 27, and 28, blk G and imps ... 3 40

IN PATTERSON'S HOMESTEAD NO 2.

60443 E R Friend—Lots 13, 14, 15... 1 04

IN INEZ TRACT.

60451 Thomas Mahoney—In Inez tract, Mortgagee's interest in lots 1 and 3 to 19 .. ... 6 31

IN DALY'S RE-SUB ROBINSON TRACT.

60464 P Lindquest—In Daly's Re-sub of Robinson tract, lot 1, blk B 1 60

60472 W Johnson—In Daly's Re-sub of Robinson Tract, lots 11, 12, blk B ... 2 59

60485 M A Cummins—In Daly's Re-sub of Robinson tract, Mortgagee's interest in lots 5 and 6, blk D. ... 3 41

60499 C B Stone—In Daly's Re-sub of Robinson tract, lot 5, blk E 2 30

60508 M A Daly—In Daly's Re-sub of Robinson tract, lots 4 5 6 and 18, blk F ... 1 66

60509 M A Cummins—In Daly's Re-sub of Robinson tract, Mortgagee's interest in lots 4, 5, 6 and 18, blk F ... 3 83

60521 F E and C Acherson—In Daly's Re-sub of Robinson tract, lot 1 and n ½ of lot 2, blk G, imps and pp ... 1 28

60522 Henrietta Mennier—Mortgagee's interest in Daly's Re-sub of Robinson tract, n ½ of lot 2 and all of lot 1, blk G. .. 7 28

60548 Amelia Olson—In Linda Rosa tract, lot 20, blk A, imps and pp... 1 44

60564 H W Hart—In Linda Rosa tract, mortgagee's interest in lot 41, blk A. ... 2 68

60575 Thos Moran—Mortgagee's interest in Linda Rosa tract, lot 9, blk B ... 1 40

60586 D John—In Linda Rosa tract, mortgagee's interest in lots 15 and 16, blk B... 1 71

IN KING TRACT.

60598 Baker & Hamilton—In King tract, mortgagee's interest in lot 12, blk A ... 4 86

60602 M Linane—In King tract, lot 16, blk A ... 1 10

60604 C B Hollywood—In King tract, lot 17, blk A, imps and pp...1 02

60606 M F Griffin—In King tract, mortgagee's interest in lot 17, blk A ... 1 23

60622 W F and C D Pierce—In King Tract, lot 17, blk B... 2 20

60622 W F and C D Pierce—In King Tract, lot 18, blk B... 2 20

BRAY TRACT.

60668 M Voeglin—In Bray Tract, lot 21 ... 1 70

60680 Syndicate Invest Co—In Bray Tract, sub 3 of lot 47... 2 53

HENRY & PHILLIPS SUB OF BRAY TRACT.

60715 C N I Peterson—Mortgagee's interest lot 28 ... 1 52

60723 Mary J Carden—In Henry & Phillips sub of Bray Tract, s 33 ft of lot 33 and imps and pp... 76

60725 J R L Jones—In Henry & Phillips sub of Bray Tract, n 16 ft of lot 33, s 16 ft of lot 34... 1 40

LAMP TRACT.

60768 Mary Martin—In Lamp Tract, lots 11 and 12 ... 1 71

CHURCH TRACT.

60793 John H Church—In Church Tract, lot 15, blk A ... 2 43

ELECTRIC HEIGHTS.

60852 R Holeneck—In Electric Heights Mortgagee's interest, lots 28 and 29... 4 37

60854 Jas D Savage—In Electric Heights, Mortgagee's interest, lot 30 ... 2 43

RE-DIVISION OF BELLEVUE TRACT.

60879 W & J Rutherford—In Re-division of Bellevue Tract, pce of ld beg at a pt on w line Peralta ave 87 ft sw of s line of Bellevue ave, th sw 87 by 200 ft nw, and imps... 62

60896 T and R Bertin—In Re-division of Bellevue Tract, lot 28... 1 47

60896 T and R Bertin—In Re-division Bellevue Tract, lot 29 ... 1 47

60898 J M Weaks—In Re-division of Bellevue Tract, e 15 ft of lot 30, w 20 ft of lot 31, and imps and pp... 60

ORCHARD TRACT.

60914 John A Reives—In Orchard Tract, lot 13 and imps... 1 21

60914 John A Reives—Pers pp... 1 02

60916 H Albertine—In Orchard Tract, lot 14 ... 1 24

60919 Central Bank—Mortgagee's interest in Orchard Tract, lot 18... 2 92

60922 Fannie Cahn—Mortgagee's interest in Orchard Tract, lots 21 and 22... 2 92

BONA TRACT.

60983 S P Vanetta—In Bona Tract, lot 1 ... 26 53

60984 Mary J Daeman—In Bona Tract, lots 4 and 5... 2 93

SUNNYSIDE TRACT.

60991 J R Hodge—Pce of ld at north [illegible]

of Sunset ave, marked Reserve ... 1 24

NICOL TRACT.

60992 C Shallman—In Nicol Tract, lots 7, 8, 9, 10, 11, blk F and imps... 3 66

61061 E C Dick—Gardner Tract, lot 7... 1 11

61064 Niel Neilson—In Gardner Tract, lot 10... 1 78

CHAMPION TRACT.

61087 Kate F Sellers—In Champion Tract, lots 4 and 16, blk D. ... 4 91

61092 Ellen F C Wellman—In Champion Tract, lot 8, blk D... 1 41

61094 Fannie E Temple—Mortgagee's interest in Champion Tract, lot 9 and e 25 ft of lot 10, blk D ... 2 70

61112 M Hart—In Champion Tract, lots 20 and 21, blk D and imps... 3 41

61112 M Hart—Pers prop ... 1 27

LOOP TRACT.

61124 Chas Reynolds—lot 21, imps and pp ... 1 75

PROSPECT HILL TRACT.

61145 Jos Wolfran—Mortgagee's interest in lots 31, 32, 33 and 34, blk B ... 2 98

61170 E C Sessions—Prospect Hill Tract, pce of ld beg at a pt on s l Hopkins st 114 ft se of Fruitvale, th se 34 ft by 58 ft sw, also part of ld marked Reserve, 6 by 250 ft, blk I... 4 37

61170 E C Sessions—Pers pp... 1 02

61185 Jno Morrison—Prospect Hill Tract, lot 5, blk A, e 8 4-12 ft lot 6, blk A, and imps... 67

61185 John Morrison—Pers prop ... 1 02

61187 W F Morrison—In Prospect Hill Tract, w 16 8-12 ft of lot 6, blk A, e 16 8-12 ft of lot 7, blk A, imps and pp ... 1 03

61204 Mintee T Orr—Mortgagee's interest in Prospect Hill Tract, e 30 ft of lot 22, blk A ... 1 73

61210 E Warner—In Prospect Hill Tract, lot 33, blk A, imps. ... 4 57

61210 E Warner—Pers prop ... 1 02

61211 W J Gennung—In Prospect Hill Tract—lots 34 and 35, blk A, imps and pp. ... 1 03

61218 L E C Anthony—In Prospect Hill Tract, lot 38, blk A, imps and pp ... 2 69

61218 L E C Anthony—Pers prop... 1 02

61222 F J Woodward—Mortgagee's interest in lot 40, blk A, and imps and pp... 1 53

DIMOND TRACT.

61227 C and A Tepper—Pce of ld on n line Hopkins st 50 ft w of Dimond ave, w 75 by n 125, w 15 ft, n 50 ft, e 140 s 50 ft by s 129 to beg, por of lots 4, 5, 7, blk A... 6 55

61247 Sarah H Mason—W 45 ft of lot 1, blk B, and pce of ld on n line Hookins st 45 ft e of Dimond ave, th E 18 ft by 125 n part of lots 1 and 2, blk B. .. 7 98

61247 Sarah H Mason—Pers prop... 2 30

JAMES B. BARBER,
Tax Collector of the County of Alameda, California.

Dated this 5th day of June, 1897.
Oakland, California.

FRUITVALE SANITARY DISTRICT No. 2

Delinquent Tax List

FOR YEAR 1896.

The Delinquent Tax List of Fruitvale Sanitary District No 2 in the County of Alameda, State of California, for the year 1896.

State of California, County of Alameda. ss:

Sanitary Tax Sale for the year 1896.

Public notice is hereby given that default having been made in the payment of taxes due to Fruitvale No. 2 Sanitary District in the County of Alameda, State of California, for the year 1896, upon the property hereinafter described, the Tax Collector of the County of Alameda, by authority of law, did upon Monday, November 30th, 1896, and upon Monday, April 26, 1897, at 6 o'clock P. M., levy upon said property. Now, therefore, I, James B. Barber, Tax Collector of the County of Alameda, State of California, will on

SATURDAY, THE 3D DAY OF JULY, A. D. 1897,

At the hour of 10 o'clock A. M. of said day, sell the same at public auction in the Tax Collector's office in the County Court House of the County of Alameda, in the City of Oakland, unless the taxes delinquent, together with the costs and percentages are paid, or so much thereof as may be necessary for such purposes.

Public notice is further given that pursuant to resolution of the Sanitary Board of said district in making such sale I will sell each of the respective parcels of property upon which said taxes are a lien to the person who will take the least quantity of land, or in case an undivided interest is assessed then the smallest portion of the interest and pay the taxes and costs due, including fifty cents on each lot, piece or tract of land separately assessed Each purchaser at said delinquent tax sale will receive a certificate of sale from said Tax Collector and said real property will be sold subject to redemption within the time and upon the condition established by resolution of the Sanitary Board of said District.

JAMES B. BARBER,
Tax Collector of the County of Alameda.

61522 Jonathan Middleton—Pce of ld bd n by 29th st, e by lds of McMullen, Pinet and Fruitvale Hd, s by county road and west by Knox & Putnam Tract, and imps ... 13 47

61523 Mary Middleton—Pce of ld bd n by lot 40, Fruitvale Hd, ely by lots 28 and 29, s and w by Putnam Tract... 3 57

NORTH ALAMEDA TRACT.

61580 G H Baker—Lot 12, blk 18 ... 1 25

61585 J C Golden—In North Alameda Tract, lot 19, blk 18 ... 1 24

61585 J C Golden—In North Alameda Tract, lot 20, blk 18.. ... 1 24

61598 H B Hubbard—Lot 21, blk 18... 1 24

61586 H B Hubbard—Lot 22, blk 18 ... 1 24

61592 W W Fenton—Lot 6, blk 19... 1 24

61592 W W Fenton—Lot 7, blk 19... 1 24

61618 C H Witham—In N Alameda Tract, lot 8, block 21... 1 96

61619 C H Witham—In N Alameda Tract, lot 9, block 21... 1 23

61618 C H Witham—In N Alameda Tract, lot 10, block 21... 1 23

61618 C H Witham—In N Alameda Tract, lot 11, block 21 ... 1 23

61618 C H Witham—In N Alameda Tract, lot 12, block 21... 1 23

61618 C H Witham—In N Alameda Tract, lot 13, block 21... 1 23

61618 C H Witham—In N Alameda Tract, lot 14, block 21... 1 23

61619 C H Witham—In N Alameda Tract, lot 15, blk 21... 1 23

61619 C H Witham—In N Alameda Tract, lot 16, blk 21... 1 23

61619 C H Witham—In N Alameda Tract, lot 17, blk 21... 1 23

61619 C H Witham—In N Alameda Tract, lot 18, blk 21... 1 23

61619 C H Witham—In N Alameda [illegible]

Tract, lot 22, blk 21... 1 [illegible]

EDEN PARK.

61674 Lake View & Sunny Side Impt Co—Lot 1, blk 2, n 5 ft of 2, blk 2, imps... 3 70

61678 J F Towle—In Eden Park, mortgagee's interest s 40 ft of lot 3, blk 2 and lot 4, blk 2... 7 60

61682 M J Ward—In Eden Park, lot 15, blk 2, imps and pers prop... 1 39

61698 S F Home M L Assn—Mortgagee's interest lot 15, blk 2, in Eden Park ... 6 27

OAK TREE FARM.

61726 Hattie Good—Lot 11, except part assessed to Paul Schack, block B ... 9 28

61766 Mrs M E Britton—Mortgagee's interest Oak Tree Farm, pce of ld beg at a pt on ne line E 14th st, 53 ft from se line Fountableau Tract, th se 53 ft by 336 ft ne, portion of lot 8, block C ... 2 89

61768 J R Hodges—Mortgagee's interest in Oak Tree Farm, pce of ld beg at a pt on ne line E 14th st, 682 9-12 ft nw fm Adeline st, th nw 25 ft by 150 ne, portion lot 8, blk C... 12 20

61790 H C Campbell et al—Mortgagee's interest lot 6, blk D... 44 28

61801 A G and V J Glenn—Pce of ld beg at a pt on nw cor of Julia and Monroe sts, th ne 97 ft by 179 9-12 ft nw, portion of lot 4, blk E ... 6 81

61805 Frank Barker—Ne ½ lot 7, blk E ... 9 03

61812 Minnie C Sadler—Lot 1, blk G... 11 48

61813 Minnie C Sadler—Lot 2, blk G, except part assessed to Ratenberg ... 11 48

61814 Lillie T Ratenberg—Se line Julia 366 5-12 ft sw from Sherman st, sw 50 ft by se 360 ft, portion lot 2, blk G... 5 63

SHUEY ESTATE.

61834 P Noonan—Pce of ld beg at the sw cor E 27th st and Shuey ave, th w 60 ft by 124 ft s, portion of lot 1, imps and pers prop ... 1 [illegible]

GHIRARDELLI TRACT.

61876 Francisco Demaro—Lot 14... 6 35

61880 Equity Building & Loan Assn —Mortgagee's interest lot 18.. 3 80

61883 Francisco Demaro—Lot 21... 4 89

61908 Emma E James—N ½ of s 100 ft of lot 6... 1 97

61910 H T Webster—Mortgagee's interest s ½ lot 7... 1 52

BLASDEL TRACT.

61925 G H Bowser—Mortgagee's interest e ½ lot 9, blk 2... 1 63

61927 G H Bowser—Mortgagee's interest w ½ lot 9, blk 2 ... 4 39

61950 Blanch J Pray—Lot 27, blk 1... 4 80

KNOX PROPERTY.

61980 Mary L Treanor—Lot 2, blk 4... 2 34

61980 Mary L Treanor—Lot 3, blk 4.. 2 33

61983 Mary L Treanor—Lot 4, blk 4... 2 33

61983 Mary L Treanor—Lot 1, blk 3... 2 15

61983 Mary L Treanor—Lot 2, blk 3... 2 15

61983 Mary L Treanor—Lot 3, blk 3... 2 15

61983 Mary L Treanor—Lot 4, blk 3... 2 15

61984 Mary L Treanor—Lot 1, blk 4... 2 14

61984 Mary L Treanor—Lot 2, blk 4... 2 14

61984 Mary L Treanor—Lot 3, blk 4... 2 15

61984 Mary L Treanor—Lot 4, blk 4... 2 15

61984 Mary L Treanor—Lot 5, blk 4... 2 15

61984 Mary L Treanor—Lot 6, blk 4... 2 15

61986 Mary L Treanor—Lot 1, blk 7.. 2 72

61986 Mary L Treanor—Lot 2, blk 7... 2 72

PUTNAM TRACT.

61987 Elijah Witham—Lot 3, blk 7... 2 15

61987 Elijah Witham—Lot 4, blk 7... 2 16

61990 Mary L Treanor—Lot 7, blk 7... 2 15

61990 Mary L Treanor—Lot 8, blk 7... 2 15

61990 Mary L Treanor—Lot 9, blk 7... 2 15

61990 Mary L Treanor—Lot 10, blk 7.. 2 15

61990 Mary L Treanor—Lot 11, blk 7.. 2 15

61990 Mary L Treanor—Lot 12, blk 7.. 2 15

61990 Mary L Treanor—Lot 13, blk 7.. 2 15

61993 Mary L Treanor—Lot 1, blk 8.. 2 15

61993 Mary L Treanor—Lot 2, blk 8.. 2 15

61993 Mary L Treanor—Lot 3, blk 8.. 2 15

61994 Chas Lainer—Lot 4, blk 8 ... 2 16

62001 Mary L Treanor—Lots 1 to 9, blk 9 ... 15 33

62002 Mary L Treanor—Lot 1, blk 10.. 2 14

62002 Mary L Treanor—Lot 2, blk 10.. 1 80

62004 A O Young—Mortgagee's interest lot 3, blk 10... 1 98

62007 Mary L Treanor—Lot 6, blk 10.. 2 16

62007 Mary L Treanor—Lot 7, blk 10.. 1 97

62007 Mary L Treanor—Lot 8, blk 10.. 1 97

62007 Mary L Treanor—Lot 9, blk 10.. 1 97

62007 Mary L Treanor—Lot 10, blk 10 1 96

62007 Mary L Treanor—Lot 11, blk 10. 1 96

62007 Mary L Treanor—Lot 12, blk 10. 1 96

62007 Mary L Treanor—Lot 13, blk 10. 1 96

62007 Mary L Treanor—Lot 14, blk 10. 1 96

62007 Mary L Treanor—Lot 15, blk 10. 1 96

62007 Mary L Treanor—Lot 16, blk 10. 1 96

62007 Mary L Treanor—Lot 17, blk 10. 1 96

62007 Mary L Treanor—Lot 18, blk 10. 1 96

62008 Mary L Treanor—Lots 1 to 9, entire blk 11 ... 13 67

HEALD'S TWENTY-THIRD AVENUE TRACT.

62009 W F Garnis—Lot 1, blk A... 1 97

62009 W F Garnis—Lot 2, blk A... 1 96

62009 W F Garnis—Lot 3, blk A... 1 96

62021 A G and F R Stewart—Lot 12, blk A ... 2 39

62021 A G and F R Stewart—Lot 13, blk A... 2 32

62031 C Bauer—Mortgagee's interest in lot 20, blk A... 4 16

62061 F K Lindh—Lot 12, blk C... 2 81

62079 Chas Stockholm—Lot 9, blk D.. 2 34

62081 A J Simmonson—Lot 10, blk D.. 1 35

LATHAM TERRACE.

62102 J J Johnson—Mortgagee's interest lot 5, blk B, and imps.. 7 27

62107 E K Latham—Lot 1, blk C... 3 48

62120 N Andrews—Mortgagee's interest lot 18, blk C ... 2 52

62126 W G Henshaw—Mortgagee's interest lot 3, blk D ... 1 97

62129 E K Latham—Mortgagee's interest lot 5, blk D ... 1 60

62156 G F Gray et al—Lot 6, blk F... 2 34

62180 John Mole—Sw 97 47-100 ft of lot 27, blk G, imps and pers prop. 1 28

FRUITVALE HOMESTEAD ASSN.

62188 Emily Lunkley—Lots 1 and 2, and imps ... 1 11

62188 Emily Lunkley—Pers prop... 1 43

62192 Alex McGregor—Lot 8... 3 42

JAMES B. BARBER,
Tax Collector of the County of Alameda, California.

Dated this 5th day of June, 1897.
Oakland, California.

GOLDEN GATE SANITARY DISTRICT

Delinquent Tax List

FOR YEAR 1896.

The Delinquent Tax List of Golden Gate Sanitary District in the County of Alameda, State of California, for the year 1896.

State of California, County of Alameda. ss:

Sanitary Tax Sale for the year 1896.

Public notices is hereby given that default having been made in the payment of taxes due to the Golden Gate Sanitary District in the County of Alameda, State of California, for the year 1896, upon the property hereinafter described, the Tax Collector of the County of Alameda, by authority of law, did upon Monday, November 30th, 1896, and upon Monday, April 26, 1897, at 6 o'clock P. M., levy upon said property. Now, therefore, I, James B. Barber, Tax Collector of the County of Alameda, State of California, will on

day, sell the same at public auction in the Tax Collector's office in the County Court House of the County of Alameda, in the City of Oakland, unless the taxes delinquent, together with the costs and percentages are paid, or so much thereof as may be necessary for such purposes.

Public notice is further given that pursuant to resolution of the Sanitary Board of said district in making such sale I will sell each of the respective parcels of property upon which said taxes are a lien to the person who will take the least quantity of land, or in case an undivided interest is assessed then the smallest portion of the interest and pay the taxes and costs due, including fifty cents on each lot, piece or tract of land separately assessed. Each purchaser at said delinquent tax sale will receive a certificate of sale from said Tax Collector and said real property will be sold subject to redemption within the time and upon the condition established by resolution of the Sanitary Board of said District.

JAMES B. BARBER,
Tax Collector of the County of Alameda.

62254 California and Nevada Railroad Co—67-100 miles of R R, at $4,000 per mile... 18 19

62272 George Leach—In Bahlow tract lot 9, imps and pp... 1 16

62284 Lucinda Rabbitt—Mortgagee's interest in San Pablo Avenue Villa tract, lots 10 and 11, blk 2 ... 2 05

62285 Julia A M Collins—In San Pablo Avenue Villa tract, lot 12, blk 2 ... 1 28

62307 B McManus—In San Pablo Avenue Villa tract, lot 25, blk 4.. 97

62325 W O M S Association—Mortgagee's interest in Beaudry & Peladeau tract, w 50 ft of lots 10 and 11, blk 3... 6 69

62334 C Taylor—In Beaudry & Peladeau tract, lot 8, blk 4... 1 74

62408 Oakland Bank of Savings—Mortgagee's interest in Beaudry & Peladeau tract, lot 13, blk 23 ... 7 30

62414 Margaret McEvoy—In Beaudry & Peladeau tract, lots 18 and 19, blk 23 ... 4 21

62434 Victor Soulle—In Beaudry & Peladeau tract, lot 6, blk 25; also w 50 ft of lots 2 and 3, blk 25, and imps ... 4 67

62445 Louise Grisel—In Beaudry & Peladeau tract, lots 1, 2, 3, 4, and n ½ of lot 4, blk 26, and imps ... 4 54

62453 J G and A W Leek—In Beaudry & Peladeau tract, s 12½ ft of lot 10, blk 26, and n ½ of lot 11, blk 26 and imps ... 2 51

62461 George Grisel—In Beaudry & Peladeau tract, lot 1, blk 27.... 1 37

62461 George Grisel—In Beaudry & Peladeau tract, lot 2, blk 27.... 1 28

62483 E Kreyster—In Beaudry & Peladeau tract, Mortgagee's interest in lot 10, blk 35 ... 2 28

62490 Annie R Webb—In Beaudry & Peladeau tract, lots 1 and 4, blk 36 ... 2 36

62497 P Maguire—In Beaudry & Peladeau tract, lot 15, blk 36, and imps ... 1 23

62509 F Judd—In John Doyle tract, lot 4, blk B ... 1 39

62568 F C Cleft—In Map of Klinknerville Tract, mortgagee's interest in lot 3, blk B... 3 39

62598 Murphy Estate Co—In Map of Klinknerville tract, lot 8, blk D ... 1 74

62598 W N Russell—In Map of Klinknerville tract, e ½ of lot 9, blk D, and imps ... 3 78

62604 John W Collins—In Map of Klinknerville tract, w ½ of lot 9, blk D, and imps ... 66

62609 Rose Williams—In Map of Klinknerville tract, lot 14, blk D ... 1 74

62604 A V De Melenders—In Map of Klinknerville tract, lot 18, blk D ... 2 08

62638 F G Jones—In Map of Klinknerville tract, e 35 ft of lot 18, blk J ... 1 26

62649 J W McComb—In Map of Klinknerville tract, lot 7, blk L ... 97

62650 M F Griffin—In Map of Klinknerville tract, Mortgagee's interest in lot 7, blk L... 1 39

62653 John Lacosta—In Map of Klinknerville tract, pce of ld bd on the n by plot 42, e by right of way of Northern Railroad Co, s by Landregan tract, w by bay of San Francisco, and imps ... 2 31

62654 John La Costa—In Plot 42, pce of ld bd n and s by ld of Lacosta, e by right of way of the Northern Railroad and w by the bay of San Francisco.. 1 36

62655 J B and Jean Lacosta—In Plot 42, pce of ld beg at intersection of w l of right of way of Northern Railroad with s l of Landregan, 35-acre tract, th n on w l of said right of way 80 62-100 ft, w 160 74-100 ft, s 81.84 ft, e 165 66-100 ft to beg. and imps ... 2 60

62655 J B and Jean Lacosta—Pers prop ... 2 45

62656 John Lacosta—In Plot 42, pce of ld bd n by ld of Gauden, e by right of way of Northern R R Co and s by ld of John Lacosta, and w by bay of San Francisco, and imps ... 2 66

62741 William Ford—In Landregan tract, lot 8, blk 16 ... 1 12

62750 Humboldt Savings and Loan Society—In Maxwell tract, Mortgagee's interest in lots 1, 73 and 89 ... 13 87

62751 S Silverberg—In Maxwell tract, Mortgagee's interest in lots 1, 73 and 89 ... 2 00

62761 M J and L Brischoux—In Maxwell tract, lot 93, and imps... 4 21

62761 M J and L Brischoux—Per prop 1 14

62787 Henry Hayes and L Brooks—In Maxwell tract, pce of ld beg at a pt on the w l of Bay st, 236 ft n fm n l of Peabody lane, th n 90 ft, th w to the shore l of San Fancisco bay, th s along said shore 1 90 ft, th e and parallel with Peabody lane to place of beg, imps ... 3 37

62787 Henry Hayes and L Brooks—Pers prop ... 22 38

62788 Henry Hayes and L Brooks—In Maxwell tract, pce of ld beg at the intersection of the w l of Bay st, and n l of Peabody lane, th n on Bay st 88 ft, th w to the shore l of San Francisco bay, th s along said shore 1 88 ft to the n l of Peabody lane, th e thereon to beg ... [illegible]

62814 Charles Ulrich—In Golden Gate tract, lot 2, blk B, and imps . 1 12

62821 Oakland Bank of Savings—Mortgagee's interest in Golden Gate tract, lot 7, blk B... 82

62827 H K Gage—In Golden Gate tract, lots 19 to 20, blk B... [illegible]

62829 E F Tway—In Golden Gate Tract, lot 16, blk G... 65

62844 A Grub—In Golden Gate Tract, lot 19, blk G... 82

62853 Pac States Savings, Loan and Bldg Co—Mortgagee's interest, in Golden Gate Tract, lot 26, blk G... 1 35

62855 C H Borke—In Golden Gate Tract, lot 26, blk G... 1 74

62871 J Heyman et al—In Golden Gate Tract, lot 17, blk I... 1 74

62874 F J Woodward—In Golden Gate Tract, lot 1, blk C, and imps.. 5 45

62874 F J Woodward—Pers prop... 1 16

[illegible] Oakland Loan and Investment Co—In Golden Gate Tract, Mortgagee's interest in lot 4, blk D ... 1 74

[illegible] J Dunn—In Golden Gate Tract, lots 1, 4, blk H, and imps... 97

[illegible] A B Tobrock—In property of Wm O'Neill [illegible] lot [illegible] [illegible]

[illegible] Mary Hargrave—In property of [illegible]

Esther K Chichester—In property of Wm O'Neill (Map No 3), pce of ld beg at a pt on the s l of Klinknar ave 180.10 ft e fm San Pablo ave, th e 50 ft by 100 ft s, imps and pers prop 1 16
Louise Griesel—In Butler Tract (Amended map), lot 4, blk 1.. 1 65
Luther A Teague—In Butler Tract (Amended Map), lot 1, blk 1, and imps.................. 3 67
Luther A Teague—Pers prop.... 1 53
Thomas K James—In Butler Tract (Amended map), lots 2, 3, blk 3.......................... 3 60
63019 T K James—In Butler Tract (Amended map), lot 18, blk 3 1 48
63019 T K James—In Butler Tract (Amended map), lot 19, blk 3... 1 75
Oakland Bank of Savings—Mortgagee's interest in Butler Tract (Amended map) lots 7, 8, 9, blk 5.......................... 29 90
Louisa C Ball—In Butler Tract (Amended map), lot 12, blk 6 and imps..................... 3 30
People's B and L Assn—Mortgagee's interest in Butler Tract (Amended map), lot 12, blk 6 .... 9 48
Helen C Dixon—In Butler Tract (Amended map), lot 13, blk 6, and imps................ 11 34
63051 Helen C Dixon—Pers prop....... 3 48
Wm H Day—In Butler Tract (Amended map), lot 2, blk 8 . 1 44
F E Grubb—In Dunigan Tract, lot 6 and imps...................... 3 92
F E Grubb—Pers prop.......... 1 82
Amelia Crawford—In Crawford Tract, e ½ of lot 4, blk B.... 1 28
Norman H Hurd—In Crawford Tract, lot 7, blk B............. 2 06
Norman H Hurd—In Crawford Tract, lot 10, blk B............ 2 06
A E Severns—In Crawford Tract, lot 13, blk B and imps.. 5 45
Norman H Hurd—In Crawford Tract, lot 16, blk B............ 2 06
Frank A Silva—In Crawford Tract, lot 17, blk B, imps and pp.............................. 1 15
63153 Norman H Hurd—In Crawford Tract, lots 22 to 35, blk B...... 6 69
63159 P P Wahlsted—In Crawford Tract, e 25 ft of lot 5, blk C, w 5 ft of lot 6, blk C, imps and pp.............................. 1 16
63177 M H Hurd—In Crawford Tract, lots 4, 6, 8, 14, blk F........... 1 90
63179 Katie Watts—In Crawford Tract, lots 9 to 13, blk F...... 7 31
63184 Geo Carr—In Crawford Tract, lot 5, blk G, imps and pp.............................. 1 16
63191 William Yuill—In Crawford Tract, lot 10, blk G, and imps 5 45
63197 J W Noble et al—In Crawford Tract, e 40 ft of lot 12, blk G, imps and pp.................. 1 82
63201 N H Hurd—In Crawford Tract, lot 14, blk G...................... 1 44
63229 Pac Mutual B and L Assn—Mortgagee's interest in Crawford Tract, lot 5, blk I 4 84
63231 Bertha Herzog—In Herzog Tract, lot 1, blk 1,.............. 2 98
63234 Oakland Bank of Savings—Mortgagee's interest in Herzog Tract, lot 3, blk 1.......... 2 20
63237 John Keegan—In Herzog Tract, lot 6, blk 1............ 1 08
63238 John Keegan—In Herzog Tract, lots 7, 8, blk 1.................. 1 80
63239 John Keegan—In Herzog Tract, lots 9, 10, blk 1............. 1 36
63241 L E Johnson—In Herzog Tract, lot 12, blk 1..................... 1 44
63267 George E Bates—In Herzog Tract (sub div), that portion w of Berkeley town line, of lots 1, 2, 3, 15, 16, blk 4. .... 3 82
63270 C W McAfee and A S Baldwin—In Herzog Tract, lots 16, 17, blk 8 .... 2 68
63272 L Rountree—In Herzog Tract, that portion lying s of Berkeley town line, lots 3 and 13, blk 9 82
63275 Evan S Reese—In Herzog Tract, lots 18, 19, 23, blk 9. ... ... 3 30
63316 Mary G Brazill—In Herzog Tract, lot 21, blk 11 .... 1 74
63317 Elizabeth A Bragg—In Herzog Tract, lot 22, blk 11 ... . 1 74
63325 Elizabeth Bragg—In Herzog Tract, lot 7, blk 12 .... 1 74
63330 John A Carson—In Herzog Tract, pce of ld beg at the se cor of Herzog and Felton sts, th s 50 ft by 100 ft e, por blk 13, imps and pp.............. 1 16
63352 R Guy McLellan—In Paradise Park (Todd's portion), lots 5, 6, blk I....................... 1 08
63354 W I Brobeck—In Paradise Park (Todd's portion), lot 9, blk I.. 1 53
63356 R Guy McLellan—In Paradise Park (Todd's portion), lots 11, 13, blk I. and imps............ 1 33
63391 W H Higgins—In Paradise Park (Todd's portion), lots 1, 2, blk Q... .... 3 60
63406 Julia Schmeig—In Paradise Park (Todd's portion), lot 16, blk R, and imps..... .... 4 63
63406 Julia Schmeig—Pers prop. 2 96
63417 A Abrott—In McElrath Tract, lot 2, blk A.. .... 1 74
63422 A Boss—In McElrath Tract, (re-sub lots 4, 5), lot A-2, blk A, imps and pp.................. 1 16
63435 Amelia Sandell, Mortgagee's interest in McElrath Tract lot 8, blk B.... .... 1 08
63443 J Bruner—In McElrath tract, lot 5, blk C.... .... 1 74
63450 H C Knudsen—In McElrath tract, lot 1, blk D, pp..... ... . 1 16
63458 A E Severns—In McElrath tract, lot 5, blk D, and imps .. 4 84
63459 Geo W Hoguet—Mortgagee's interest in McElrath tract, lot 6, blk D.......................... 2 36
63464 Andrea Jensen—In McElrath tract, lot 9, blk D, imps and pers prop 1 16
63508 Ida C N Porter—In Rock Island tract, lot 55 .... 1 66
63511 F H Meyers—In Rock Island tract, lots 57 and 58 .... 1 60
63514 F H Meyers—In Rock Island tract, lot 60...... .... 1 16
63517 Mrs N R Craven—In Rock Island tract, lot 64 .... 1 74
63518 R Williams et al—In Rock Island tract, lot 65 .... 1 74
Susan De Troost—In Map of Parson's Golden Gate tract, lots 1, 2 and s 80 ft of 25, blk A, and imps.......................... 1 44
63522 Susan De Troost—Pers prop.. . 3 14
63548 P V and A Weiding—In Map of Parson's Golden Gate tract, lot 24, blk "A," imps and pp . 1 16
63570 Eliza A Allard—In Map of Parson's Golden Gate tract, lot 20, blk B.......................... 1 74
Home Security B and L Association—Mortgagee's interest in Map of Parson's Golden Gate tract, lot 8, blk C......... 3 30
Unknown owners—In Map of Parson's Golden Gate tract, lot 15, blk C............................ 1 74
Mary A Shumway—In Map of Parson's Golden Gate tract, lot 22, blk C, imps and pp.... 1 82
W W Bristol—In Map of Parson's Golden Gate tract, lots 25, 26, blk C 3 31
W J Reed—Mortgagee's interest in Map of Parson's Golden Gate tract, lot 30, blk C.. 86
L M Hudelson—In Map of Parson's Golden Gate tract, s ½ of lot 15, blk D, and imps...... 3 75
L M Hudelson—Pers prop.......... 1 16
E E Eehlin—In Map of Parson's Golden Gate tract, lots 12 and 14, blk F, and imps.. 82
Annie Herzog—In Gaskill tract, lot 2, blk A, and imps........ 3 10
Home Security B and L Association—Mortgagee's interest in Gaskill tract, e 13 ft of lot 7, blk B, and w 15 ft of of lot 8, blk B......... 2 96

lots 3 and 4, blk C 1 81
63758 John Hortenstein—Mortgagee's interest in Gaskill tract, w ½ of lot 17, blk C 1 26
63761 A E Tobrock—In Gaskill Tract, lot 24, blk C 1 90
63761 A E Tobrock—In Gaskill Tract, lots 23, 24, 25, blk C............ 4 53
63770 Jacob Hinderschied—In Gaskill Tract, lot 1, blk D............... 1 98
63771 Katherin Walker—In Gaskill Tract, lot 3, blk D............... 1 96
63773 John Althausen—In Gaskill Tract, lot 4, blk D, and imps.. 1 29
63779 Eliza Donahue—In Gaskill Tract, lot 8, blk D, and imps.. 2 52
63796 Katherin Walker—In Gaskill Tract, lot 24, blk D 1 90

JAMES B. BARBER,
Tax Collector of the County of Alameda, California.
Dated this 5th day of June, 1897.
Oakland, California.

PIEDMONT SANITARY DISTRICT

Delinquent Tax List

FOR YEAR 1896.

The Delinquent Tax List of Piedmont Sanitary District in the County of Alameda, State of California, for the year 1896.

State of California, County of Alameda. ss:

Sanitary Tax Sale for the year 1896.

Public notice is hereby given that default having been made in the payment of taxes due to the Piedmont Sanitary District in the County of Alameda, State of California, for the year 1896, upon the property hereinafter described, the Tax Collector of the County of Alameda, by authority of law, did upon Monday, November 30th, 1896, and upon Monday, April 26, 1897, at 6 o'clock P. M., levy upon said property. Now, therefore, I, James B. Barber, Tax Collector of the County of Alameda, State of California, will on

SATURDAY, THE 3D DAY OF JULY, A. D. 1897,

At the hour of 10 o'clock A. M. of said day, sell the same at public auction in the Tax Collector's office in the County Court House of the County of Alameda, in the City of Oakland, unless the taxes delinquent, together with the costs and percentages are paid, or so much thereof as may be necessary for such purposes.

Public notice is further given that pursuant to resolution of the Sanitary Board of said district in making such sale I will sell each of the respective parcels of property upon which said taxes are a lien to the person who will take the least quantity of land, or in case an undivided interest is assessed then the smallest portion of the interest and pay the taxes and costs due, including fifty cents on each lot, piece or tract of land separately assessed. Each purchaser at said delinquent tax sale will receive a certificate of sale from said Tax Collector and said real property will be sold subject to redemption within the time and upon the condition established by resolution of the Sanitary Board of said District.

JAMES B. BARBER.
Tax Collector of the County of Alameda.

FAIRVIEW TRACT, AMENDED MAP.

64015 W J Dingee—Mortgagee's interest in Fairview Tract, amended map, pce of ld beg at a point on the e cor of Sunnyside ave and right of way of Piedmont & Mountain View Railway, th e 15 ft by 248 ft s, por blk B........................ 2 05
64019 E D and H A O'Garra—In Fairview Tract, amended map, lots 6, 7, blk C, and imps.. .... 3 65
64020 E Gruggel—In Fairview Tract, amended map, lots 8, 9, 10, blk C, and imps...................... 1 18
64020 E Gruggel—Pers prop............ 2 30
64021 W M Watson et al—Mortgagee's interest in Fairview Tract, amended map, lots 8, 9, 10, blk C........................ 9 56
64033 Patrick Heivers—In Fairview Tract, amended map, lot 20, blk D 2 53
64034 E Gruggel—In Fairview Tract, amended map, lots 22, 23, blk D 96
64035 W M Watson et al—Mortgagee's interest in Fairview Tract, amended map, lots 22, 23, blk D.............................. 4 10
64038 Lola White (½ int), M C Tilden (½ int)—In Fairview Tract, amended map, lot 25, blk D.... 1 35

GLEN ECHO TRACT, MAP NO 2.

64046 R H Parkinson—Mortgagee's interest in Glen Echo Tract, map No 2, sub of lots 20, 21, 23, lot G................................ 2 30
64062 Harriet A Williams—In Glen Echo Tract, map No 2, sub of lots 20, 21, 22, lot Q. and imps.. 8 15
64068 Sylvester Luther—In Glen Echo Tract, map No 2, n 100 ft of e ½ of lot 23.......................... 5 45

SATHER TRACT.

64095 C A Laymance—Mortgagee's interest in Sather Tract, lot 3, blk C 5 90

GLEN ECHO TRACT, MAP NO 3.

64076 W R Dangerfield—In Glen Echo Tract, map No 3, sub of of lot 28, lot 2........................ 2 20

SATHER TRACT.

64094 A Resturn—In Sather Tract, lot 3, blk C.................................. 5 29
64099 H C Restram—In Sather Tract, lot 10, blk C.............................. 2 53

BOWIE TRACT.

64151 Wm J Kyle—In Bowie Tract, e 20 ft of lot 26.................. 1 34
64151 Wm J Kyle—In Bowie Tract, lot 27 .... 1 34

LINCOLN PARK.

64185 F E Mueller—In Lincoln Park, a ½ of lot 11........................ 2 52
64135 F E Mueller—In Lincoln Park, lot 12 and n ½ of lot 13, blk A.. 6 57
64129 Home Savings Building & Loan Assn—Mortgagee's interest in Lincoln Park, lot 4, blk B..... 9 80

PIEDMONT CABLE TRACT, REVISED.

64233 G W Boynton—In Piedmont Cable Tract, revised, lot 27 and imps 5 09
64237 Dingee & Henshaw—In Piedmont Cable Tract, revised, lots 30, 31............................ 5 30
64242 J A Fretz—In Piedmont Cable Tract, revised, lots 59, 60........ 2 20
64242 J A Fretz—In Piedmont Cable Tract, revised, lots 61, 62........ 3 30
64242 J A Fretz—In Piedmont Cable Tract, revised, lots 65, 66........ 3 30

BOWMAN TRACT, PART A.

64258 Frank C Meyers—In Bowman Tract, part A, tract of land bd n by line of Bowman Tract, A, tract of land bd n by n line of Bowman Tract, e by Hillside ave, s by ld of F C Meyers and L J Donnell, w by ld of F C Meyers............ 13 50

TERMINAL TRACT.

64782 Mary E Clelland—In Terminal Tract, lot 10, blk A.............. 1 53

PIEDMONT TRACT.

64338 Annie M McFarland—In Piedmont Tract, lots 50, 52.......... 6 80

PIEDMONT TERRACE.

64360 L Jasper—Mortgagee's interest in Piedmont Terrace, lot 4..... 9 50
64267 A S McDonald—In Piedmont Terrace, lot 3...................... 13 50
64367 A S McDonald—In Piedmont Terrace, lot A.. .... 2 75

PIEDMONT PARK.

64344 Paul Dennery—In Piedmont Tract, lot 56...................... 1 97
64351 Nancy Randall—In Piedmont Park, lot 10, blk F, and imps.. 33 30
643851 Nancy Randall—Pers prop..... 34 50
64389 Jas Moffitt—In Piedmont Park, lot 3, blk G...................... 9 50
64359 Jas Moffitt—In Piedmont Park, lot 4, blk G.......................... 11 75
64380 Jas Moffitt—In Piedmont Park, lots 6, 7, 8, blk G 26 50
64391 E J Le Breton—Mortgagee's interest in Piedmont Park, lot 3, blk G 5 90
64431 Oakland Bank of Savings—Mortgagee's interest in Piedmont Park, lots 1, 4, blk 5..... 17 30

CROCKER TRACT.

64442 James Moffitt—In Crocker Tract, tract of land bd n by Terre Bonne ave, e by lots 7 to 10 inc in Crocker Tract, s by lots 1 to 4, inc, Crocker Tract, w by Hiland ave, being 420 ft by 578 62-100 ft........ 86 50

JAMES B. BARBER,
Tax Collector of the County of Alameda, California.
Dated this 5th day of June, 1897.
Oakland, California.

RAILROADS

Southern Pacific Company

Trains Are Due to Arrive and Leave

—AT—
OAKLAND
SIXTEENTH STREET STATION.

Leave	From June 10, 1897.	Arrive
7:41 a	Atlantic Express, Ogden and East	8:04 p
7:41 a	Benicia, Sacramento, Oroville and Redding via Davis	5:14 p
7:41 a	Vacaville and Rumsey	8:04 p
8:04 a	Vallejo, Napa, Calistoga, Santa Rosa, Martinez and San Ramon	5:45 p
8:37 a	New Orleans Express, Fresno, Santa Barbara and Los Angeles, El Paso, New Orleans and the East	5:34 p
9 37 a	Vallejo	11:45 a
3:01 p	Martinez and way stations	7 14 p
4:34 p	Vallejo, Napa, Calistoga, El Verano, Santa Rosa, Martinez and San Ramon.	8:45 a
4:38 p	Benicia, Vacaville, Woodland, Knight's Landing, Marysville, Oroville and Sacramento	5:34 p
......	Port Costa, Martinez, Lathrop, Stockton, Merced and Fresno	11:45 a
5:30 p	Los Angeles Express, Tracy, Fresno, Bakersfield, Santa Barbara and Los Angeles	7:04 a
5:30 p	Santa Fe Route, Atlantic Express for Mojave and East	6:34 p
6:00 p	European Mail, Ogden and East	9:33 p
§8:36 p	Vallejo	†7.14 p
8:36 p	Oregon Express, Sacramento, Marysville, Redding, Portland, Puget Sound and East	7:14 a

NILES ROUTE.
First Street Near Broadway.

6:26 a	Via Seventh St., Niles, San Jose and way stations	......
8:10 a	Niles, San Jose, Stockton, Sacramento Marysville and Red Bluff	3:37 p
*9 10a	Peters, Milton and Oakdale.	*6:39 p
1:38 p	Niles, San Jose and Livermore	8:39 p
......	Niles, San Jose, Livermore and Stockton	6:39 p
5:00 p	Lathrop, Stockton, Modesto, Merced, Raymond (for Yosemite) and Fresno	......
6.40 p	Haywards, Niles and San Jose	7:07 a

A for morning. P. for afternoon.
†Saturdays only.
§Sundays only.
*Sundays excepted.

The PEOPLE'S EXPRESS COMPANY, the only transfer who will call for and check baggage from hotels adn residences. Office, 412-416 Ninth street. Tel. 326.

Local and through tickets sold and information given by
J. H. WRIGHT, agent, 16th st. station.
M. E. DE CORA, agent, 7th and Bdwy.
T. H. GOODMAN, gen pass. agent.

Get Out
Into the Mountains

SCENERY—Charming, picturesque, captivating, imposing, majestic, sublime.
CLIMATE—Genial, bracing, invigorating, rejuvenating upbuilding.
RECREATION—Rusticating, picknicking, camping, hunting, fishing, horseback riding, boating, mountain climbing, excursions.
Or run down to the

SEASHORE

Magnificent hotels, toning and life-giving salt sea air, surf bathing, boating, fishing, driving, wheeling, shell gathering, and all sorts of pastimes.

The season for this sort of thought and action is upon us. All the world, and particularly that portion of it described by California, takes an outing once a year—if it doesn't it ought to.

While making up your mind where you will go, and concocting your itinerary, keep as many as possible of these places before your minds eye

Up Shasta Way—Tavern of Castle Crags, Sweet Brier Camp, Upper Soda Springs, Shasta Retreat, Shasta Springs, Sissons, Mt. Shasta Camp, Klamath Hot Springs.

Lake County and Vicinity—Geysers, Glens Springs, Harbin, Anderson, Adams, How Kit, Siegler, Highland and Bartlett Springs, ardubrook, Soda Bay.

On Sierra Summits—Lake Tahoe, Independence, Webber and Donner Lakes, Tallac, Deer Park Inn, Sunnyside, McKinney's, Rubicon Springs, Campbell Hot Springs and a score more.

Yosemite and the Big Trees—

Santa Cruz Mountains—Los Gatos, Pacific Congress Springs, Glenwood, Felton, Ben Lomond, Boulder Creek.

Southward—Gilroy, Paraiso, Paso Robles and Santa Ysabel Hot Springs.

Along the Shore—Santa Cruz, Capitola, Del Monte, Monterey, Pacific Grove, Santa Barbara, Santa Monica, Long Beach, San Diego.

There will be REDUCED RATES to many of these places. If you haven't all needed information to complete that itinerary call on the nearest Southern Pacific Company agent, or send to T. H. GOODMAN for resort folders.

The O.R.&N.

DISPATCH FAST STEAMERS

To PORTLAND

ADVERTISEMENTS.

WEAKNESS OF MEN

Quickly, Thoroughly, Forever Cured

by a new perfected scientific method that cannot fail unless the case is beyond human aid. You feel improved the first day, feel benefit every day, soon know yourself a king among men in body, mind and heart. Drains and losses ended. Every obstacle to happy married life removed. Nerve force, will, energy, when failing or lost, are restored by this treatment. All weak portions of the body enlarged and strengthened. Write for our book, with explanations and proofs. Sent sealed, free. Over 2,000 references.

ERIE MEDICAL CO., 64 NIAGARA ST., BUFFALO, N. Y.

DR. A. T. NOE

OSTEOPATH

1033 WASHINGTON ST.
OAKLAND, CAL

—WE TREAT—

All Chronic Diseases

Successfully by manipulating the parts that are at fault, obstructing the free circulation of the blood and nerve force, without the use of drugs or surgical instruments.

—RELIEVE AND CURE—

Asthma, Catarrh, Indigestion and Constipation, Heart Disease, Atropy, Paralysis, Female Diseases, Headaches and Rheumatism Piles and Fistulas, Consumption.

Relieve Pain in 5 to 15 Minutes.

We Not Only Relieve but Absolutely Cure,

and are especially successful in

Curvitures and Dislocations

—CALL AND SEE ME—

CONSULTATION FREE.

THE PACIFIC RESTAURANT OYSTER HOUSE

469 ELEVENTH STREET
BETWEEN BROADWAY AND WASHINGTON,

Under New Management

The Best Appointed Oyster House in the City.

Open all night. Private Rooms for Ladies and Banquets. Telephone No. 1004.

A. BUEDY, Proprietor

LEGAL.

PROBATE NOTICE.

In the Superior Court of the county of Alameda, State of California.

In the matter of the estate of George C. Spencer, deceased.

Notice of time set for proving will, etc., and application for letters of administration with will annexed.

Notice is hereby given, that a petition for the probate of the will of George C. Spencer, deceased, and for the issuance to George W. Spencer of letters of administration with the will annexed, has been filed in this Court, and that Monday, the 21st day of June, A. D. 1897, at 10 o'clock A. M. of said day, at the Court-room of Department No. 4 of said Court, at the Court House in the city of Oakland, in the county of Alameda, has been set for the hearing of said petition, when and where any person interested may appear and contest the same, and show cause, if any they have, why said petition should not be granted.

Dated June 9th, 1897.

FRANK C. JORDAN, Clerk.
By F. D. ADAMS, Deputy Clerk.
SAMUEL BELL McKEE, Att'y for Estate.

Notice for sealed proposals to redeem municipal bonds of the city of Oakland. Public notice is hereby given by the Treasurer of the city of Oakland, county of Alameda, State of California, that he has now on hand, in the City Treasury of the said city of Oakland, the sum of $9,000 (nine thousand dollars), for the purpose of the redemption of bonds numbered from eight to thirteen (8 to 13) of the denomination of $1,000 each.

Also bonds numbered from seven to twelve (7 to 12) of the denomination of $500 each. Each of the above mentioned numbers are to be understood to be inclusive. Said bonds issued in accordance with an act of the Legislature of the State of California, entitled "An Act to provide for the liquidation of the floating indebtedness of the city of Oakland, to prevent the incurring of further debts," approved March 30th, 1874, which said act may be found on page 799, etc., of the statutes of the State of California for the year 1873-4.

That the said City Treasurer will receive sealed proposals for the surrender of the aforesaid bonds at the rates not exceeding par value.

Said sealed proposals will be received at the office of the said City Treasurer, at the City Hall of the said City of Oakland, county of Alameda, State of California, each day, excepting Sundays and legal holidays, from 9 oclock A. M. until 5 o'clock P. M. from and after May 13th, 1897, up to and including the 21st day of June, A. D. 1897, and said sealed proposals will be opened by the said City Treasurer at his said office at the hour of 12 o'clock noon on the 22nd day of June, 1897, in the presence of the President of the City Council of the said city of Oakland.

And they shall accept the lowest proposals at rates not exceeding par value, as may redeem the greatest number of bonds, until the amount of said $9,000 is exhausted.

Dated Oakland, Cal., May 13th, 1897.

Z. T. GILPIN,
City Treasurer of the city of Oakland, Alameda county, California.

Notice of Street Work.—Notice is hereby given, that on the 7th day of June, A. D. 1897, the City Council of the city of Oakland passed Resolution of Intention No. 23,003 to order the following street work to be done, viz:

That East Eleventh street in said city, from the sewer in the center of Twelfth avenue to the sewer in the center of Thirteenth avenue, be sewered with an eight inch vitrified ironstone pipe sewer; also that a lamphole and 24 Y branches of 6 inch opening be constructed thereon.

For further particulars, reference is hereby made to said Resolution and specifications for street work on file in the office of the City Clerk of the city of Oakland. This notice shall be published for six days in the Oakland Tribune, being the newspaper designated by said City Council for such publication.

Oakland, June 18th, 1897.

M. K. MILLER,
Superintendent of Streets of the city of Oakland.

Notice of Street Work.—Notice is hereby given, that on the 7th day of June, A. D. 1897, the City Council of the City of Oakland passed Resolution of Intention No. 22,990 to order the following street work to be done, viz:

That Howard street in said city, from the northern line of Prospect avenue to the southern line of Brooklyn avenue, excepting therefrom the portion between the northern line of Peralta avenue and the southern line of Prospect avenue, be graded to the official line and grade, curbed with cement and paved with bituminous paving of the third class, all in accordance with Ordinance No. 1422.

LEGAL.

Resolution of Intention No. 23,026.—Whereas, The public interest and convenience require that the street work and improvement hereinafter described should be done; and whereas, in the opinion of this Council such contemplated work and improvement is of more than local and ordinary public benefit; now, therefore, the Council of the city of Oakland does hereby resolve and declare that it is its intention to order the following street work and improvement to be done, to-wit:

The construction in accordance with the plans and specifications made therefor by the City Engineer of the city of Oakland and heretofore filed with the City Clerk of said city on the 14th day of June, 1897, of a pavement, of the materials and in the manner hereinafter specified, on and along East 12th street from the western line of First avenue to the eastern line of Eleventh avenue in the city of Oakland, county of Alameda, State of California, together with all re-grading, re-curbing, culverts and catch-basins as may be particularly described in the order of work; said East 12th street from the western line of First avenue to the eastern line of 11th avenue, excepting therefrom such portion as is required by law to be kept in order or repair by any person or company having railroad tracks thereon, to be re-graded to the official line and grade (the sidewalks to be 14 feet in width in conformity with Ordinance No. 1167), re-curbed with granite where not already done in granite or cement, in accordance with the aforesaid Ordinance No. 1167, and paved with redwood block pavement having a cement concrete foundation, as set forth in the aforesaid plans and specifications adopted for the improvement of East 12th street; also that all old wooden curbs, wooden crosswalks and wooden culverts be removed from the street; also that all old catch-basins as shown on the plan to be removed excepting the two at the southern line of East Twelfth street in the crossing of 8th avenue, which two shall be rebuilt at the points in said crossing, shown on the plan, also that all manholes, lampholes and catch-basins be brought to grade where not already done, also that the cast iron culverts at the crossing of 11th avenue be taken up, lengthened and replaced as shown on the plan; also that 60.3 feet of cement curbing on the southern side of East 12th street west of the western line of 6th avenue be replaced with granite curbing set to the official line and grade.

All to be strictly in accordance with the order of work and the plans and specifications aforesaid adopted and on file with the City Clerk.

And the Council does hereby determine and declare that the cost of said street work and improvement shall be paid in the following manner: Twenty-five thousand dollars to be paid from the Street Fund of the treasury of the city of Oakland upon the acceptance of said work, and the remaining cost to be assessed upon the property on and along said improvement as provided for and determined by law.

The Oakland Tribune is hereby designated as the daily newspaper, published and circulated in said city, in which this Resolution of Intention shall be published for two days and the notice thereof for six days as often as said newspaper is issued therein. The Clerk of this Council is hereby directed to publish therein and post this Resolution of Intention for two days conspicuously on or near the chamber door of said Council.

Adopted June 14th, 1897.

By Ayes—Messrs. Brosnahan, Cuvellier, Earl, Fibush, Girard, Henneberry, Upton and President pro tem Rowe—8.

Absent—Messrs. Heitmann, Watkinson and President Pringle—3.

H. D. ROWE,
President of the Council pro tem.

I certify that the foregoing is a full, true and correct copy of a Resolution adopted by the Council of the city of Oakland June 14, 1897.

J. W. TOMPKINS,
City Clerk.
Per E. F. HOLLAND, Deputy.
Oakland, June 17th, 1897.

ORDINANCE NO.—An Ordinance accepting the proposal of the Oakland Gas, Light and Heat Company for lighting the streets and public buildings of the city of Oakland for one year from the 1st day of July, A. D. 1897, and authorizing the Mayor of the city to enter into a contract with said company and providing for the payment of the bills accruing thereunder.

Be it ordained by the Council of the city of Oakland as follows:

SECTION I.

So much of the proposal of the Oakland Gas, Light and Heat Company heretofore submitted to the Council in answer to advertisement calling for proposals for lighting the streets and public buildings of the city of Oakland for one year from the first day of July, A. D. 1897, as provides for the lighting of the streets of said city by electric arc lamps burning on the moon schedule for the months of April, May, June, July, August and September and upon an all night schedule for the months of October, November, December, January, February and March, and for the furnishing of gas and electricity for the public buildings of said city, is hereby accepted.

SECTION II.

The Mayor of the city is hereby authorized and directed to enter into a contract with said Oakland Gas, Light and Heat Company for one year from the first day of July, A. D. 1897, in accordance with the terms of the specifications under which bids were invited for lighting the streets and public buildings and under the provisions of section 1 of this Ordinance.

SECTION III.

The Auditor is hereby directed to draw his warrant upon the City Treasurer for claims under contract authorized by this Ordinance, upon the approval of the same by the City Council.

SECTION IV.

This Ordinance shall take effect from and after its final passage and approval.

In Council, Oakland, Cal., June 14th, 1897.

Passed to print by the following vote:

Ayes—Messrs. Brosnahan, Cuvellier, Earl, Fibush, Girard, Heitmann, Henneberry, Upton, Watkinson and President pro tem Rowe—10.

Noes—None.

Absent—President Pringle—1.

Attest: J. W. TOMPKINS, City Clerk.
Oakland, June 16, 1897.

NOTICE OF ASSIGNEE'S SALE OF REAL ESTATE.

Public notice is hereby given that pursuant to order of the Honorable Superior Court of Alameda county, State of California, the undersigned, assignee of M. Hourat, an insolvent debtor, will on Monday, the 12th day of July, 1897, at 10 o'clock A. M. of said day, in front of the Court House door of the county of Alameda, at the Broadway street entrance thereto, sell at public auction, for cash in United States gold coin, and to the highest bidder, all the right, title and interest of said insolvent M. Hourat, and of said insolvent estate, and of the said assignee of said insolvent, of, in and to the following described real estate, situate in the city of Oakland, county of Alameda, State of California, and particularly described as follows:

Lots numbered (13) thirteen and (14) fourteen in block, Letter "I," as the said lots and block are laid down and delineated upon that certain map entitled "Map showing Resubdivision of a portion

LEGAL

ORDINANCE NO.—An Ordinance changing and establishing the grades on Fourth avenue between a point 160 feet southwesterly from East 18th street and the western line of Newton avenue.

Be it ordained by the Council of the city of Oakland as follows:

SECTION I.

Whereas, The Council of the city of Oakland did on the 22nd day of March, 1897, by Resolution of Intention No. 22,785, declare its intention to change and establish the grades on Fourth avenue between a point 160 feet southwesterly from East 18th street and the western line of Newton avenue, and directed the Clerk of the Council to publish for ten days in the Oakland Tribune said Resolution of Intention, and

Whereas, Said Resolution was published for ten days, describing the proposed changes and designating the limits within which the lots of land to be benefitted should be assessed to pay any damages that might be awarded by reason of said changes; and whereas, a protest filed April 12th, 1897, after notice being given and protestants duly heard, was overruled by the Council June 14th, 1897, and said Resolution of Intention was sustained.

Now, therefore, it is hereby ordered that the grades on said avenue are hereby established at the points hereinafter named and at the elevations above base as hereinafter stated in accordance with the petition filed on January 4th, 1897, of the owners of the majority of the property affected by the proposed changes of grades.

13 feet both curbs at a point 160 feet southwesterly from East 18th st.

9 feet both curbs at the southwestern and northeastern lines of East 18th street.

10.5 feet both curbs at the southwestern line of East 19th street.

10.8 feet both curbs at the northeastern line of East 19th street.

12.3 feet both curbs at the southwestern line of East 20th street.

12.8 feet both curbs at the northeastern line of East 20th street.

13.5 feet both curbs at the western line of Newton avenue.

Said grades to be on straight lines between the points and elevations hereinabove given.

SECTION II.

Any Ordinance or part of an Ordinance in conflict herewith is hereby repealed.

SECTION III.

This Ordinance shall take effect immediately upon its passage and approval.

In Council, Oakland, Cal., June 14, 1897.

Passed to print by the following vote:

Ayes—Messrs. Brosnahan, Cuvellier, Fibush, Girard, Henneberry, Upton and President pro tem Rowe—7.

Noes—None.

Absent—Earl, Heitmann, Watkinson and President Pringle—4

Attest: J. W. TOMPKINS, City Clerk.
Oakland, June 16th, 1897.

ORDINANCE NO.—An Ordinance to regulate the hiring and use of boats in Lake Merritt and that portion of the estuary of San Antonio or Oakland harbor within the limits of the city of Oakland.

Be it ordained by the Council of the city of Oakland as follows:

SECTION I.

It is hereby declared to be unlawful for any boy or girl under sixteen (16) years of age to hire a boat or other water craft, to be used upon the waters of Lake Merritt and that portion of the estuary of San Antonio or Oakland harbor within the limits of the city of Oakland, unless such boy or girl be accompanied by his or her parent or guardian.

SECTION II.

It is hereby declared to be unlawful for any person to rent any boat, or other water craft, to any boy or girl under sixteen years of age to be so used, unless accompanied by such parent or guardian.

SECTION III.

Any person violating any of the provisions of this Ordinance shall be deemed guilty of a misdemeanor, and upon conviction thereof shall be punished by a fine not exceeding twenty ($20.00) dollars; and in case the fine be not paid, the person so fined shall be imprisoned in the City Prison until said fine is satisfied at the rate of one (1) day for every two ($2) dollars of the fine so imposed.

SECTION IV.

This Ordinance shall take effect immediately.

In Council, Oakland, Cal., June 7, 1897.

Passed to print by the following vote:

Ayes—Messrs. Brosnahan, Cuvellier, Earl, Fibush, Girard, Heitmann, Henneberry, Rowe, Upton and President Pringle—10.

Noes—None.

Absent—Mr. Watkinson—1

Attest: J. W. TOMPKINS, City Clerk.
Oakland, June 10, 1897.

ORDINANCE NO.—An Ordinance authorising and directing the Board of Public Works to advertise for proposals to do certain public advertising and printing and to enter into a contract for doing the same.

Be it ordained by the Council of the city of Oakland as follows.

SECTION I.

The Board of Public Works is hereby authorized and directed to advertise for proposals to do all public printing which may come under the direction or order of the City Council of the city of Oakland or any or all of the departments of the city government, and to enter into a contract with the lowest responsible bidder for doing the same for one year commencing July 1, A. D. 1897, and ending June 30th, 1898. The daily newspaper to which said contract is awarded after receiving proposals by the Board of Public Works, and upon entering into a contract and filing a satisfactory bond in due and proper form, shall be the newspaper designated by this Council without further order as the official newspaper of the City Council of the city of Oakland, and the official medium for advertising and publishing all public notices for street work, ordinances, resolutions or other advertisements of the City Council or other departments of the city government of the said city of Oakland.

SECTION II.

This Ordinance shall take effect and be in force on and after its approval.

In Council, Oakland, Cal., June 7th, 1897.

Passed to print by the following vote:

Ayes—Messrs. Brosnahan, Cuvellier, Earl, Fibush, Girard, Heitmann, Henneberry, Rowe, Upton and President Pringle—10.

Noes—None.

Absent—Mr. Watkinson.

Attest: J. W. TOMPKINS, City Clerk.
Oakland, June 9th, 1897.

ORDINANCE NO.—An Ordinance appointing Geo H Garthorne a commissioner, vice R. G. Graham, in the matter of opening and widening Cypress st. from 8th street to 9th st.

Be it ordained by the Council of the city of Oakland as follows:

SECTION I.

Whereas, R. G. Graham was by Ordinance No. 1795 appointed one of the commissioners to assess benefits and damages and to have general supervision of the proposed opening and widening of Cypress st. bet. 8th st. and 9th st.; and whereas, he declines to serve. Now, therefore, Geo. H. Garthorne is hereby appointed a commissioner to act in place of R. G. Graham in the matter of the proposed opening and widening of said street.

SECTION II.

LEGAL.

ORDINANCE NO.—An Ordinance to regulate swimming and bathing within the city limits of the city of Oakland.

Be it ordained by the Council of the city of Oakland as follows:

SECTION I.

It shall be unlawful for any person to bathe or swim in the waters of Lake Merritt within the city of Oakland.

SECTION II.

It shall be unlawful for any person to bathe or swim in the waters of the estuary of San Antonio (commonly called Oakland harbor) or any of the waters tributary thereto within the limits of the city of Oakland unless clad in a bathing suit.

SECTION III.

A bathing suit under this Ordinance shall be as follows: For minors under 12 years of age, a pair of trunks reaching from the waist to the thighs. For persons over 12 years of age, trunks as aforesaid, and a shirt or jersey worn over the trunks and covering all the upper part of the body except the head and arms, or a combination suit, or a single garment covering the body from the thigh to the neck as hereinbefore described may be worn; but all suits shall be made of such material, texture and color as to leave no suggestion of nudity or indecent exposure of person.

SECTION IV.

It shall be unlawful for any person to disrobe for the purpose of bathing or swimming as aforesaid, except under the shelter of a house, tent or shed reasonably protected from observation of the public.

SECTION V.

Any person who violates this Ordinance shall be deemed guilty of a misdemeanor, and upon conviction thereof shall be fined in a sum not exceeding one hundred dollars, and in case said fine be not paid, then the person or persons so fined may be imprisoned in the City Prison of the city of Oakland at the rate of one day for each two dollars of the fine so imposed and remaining unpaid

SECTION VI

Ordinance No. 1723, being "An Ordinance to regulate swimming and bathing within the city limits of the city of Oakland," and all other Ordinances and parts of Ordinances in conflict with this Ordinance are hereby repealed.

SECTION VII.

This Ordinance shall take effect and be in full force immediately upon its passage and approval.

In Council, Oakland, Cal., June 7, 1897.

Passed to print by the following vote:

Ayes—Messrs. Brosnahan, Cuvellier, Earl, Fibush, Girard, Henneberry, Rowe, Upton and President Pringle—8.

Noes—None.

Absent—Heitmann, Watkinson—2.

Attest: J. W. TOMPKINS, City Clerk.
Oakland, June 18th, 1897.

Notice for sealed proposals to redeem municipal bonds of the city of Oakland. Public notice is hereby given by the Treasurer of the city of Oakland, county of Alameda, State of California, that he has now on hand, in the City Treasury of the said city of Oakland, the sum of ten thousand ($10,000) dollars for the purpose of the redemption of bonds numbers twenty-three to thirty-two (23 to 32), both numbers inclusive, issued in accordance with an act of the Legislature of the State of California, entitled "An Act to provide funds for the city of Oakland," approved March 27th, 1872, which said act may be found on page 590 of the statutes of the State of California for the year 1871-72.

That the said City Treasurer will receive sealed proposals for the surrender of the aforesaid bonds at the rates not exceeding par value.

Said sealed proposals will be received at the office of the said City Treasurer, at the City Hall of the said City of Oakland, county of Alameda, State of California, each day, excepting Sundays and legal holidays, from 9 oclock A. M. until 5 o'clock P. M. from and after May 13th, 1897, up to and including the 21st day of June, A. D. 1897, and said sealed proposals will be opened by the said City Treasurer at his said office at the hour of 12 o'clock noon on the 22nd day of June, 1897, in the presence of the President of the City Council of the said city of Oakland.

And they shall accept the lowest proposals at rates not exceeding par value as may redeem the greatest number of bonds, until the amount of said $10,000 is exhausted.

Dated Oakland, Cal., May 13th, 1897.

Z. T. GILPIN,
City Treasurer of the city of Oakland, Alameda county, California.

ASSESSOR'S
Notice to Taxpayers!

Oakland, March 1st, 18..

All Persons, Firms, Companies, Corporations and Associations are required to deliver at the Assessor's office, at the Court House, City of Oakland, County of Alameda, on or before March 15, 1897, a statement under oath of all the property, both real and personal, owned or claimed by him, her or them, or in their possession or held in trust for others, at 12 o'clock meridian on the

First Monday of March, 18..

In accordance with Sec. 3629, Political Code.

Every person who refuses or neglects to furnish the statement as provided for in Section 3629 Political Code becomes liable to a fine of one hundred dollars, and the value fixed by the Assessor on their property must not be reduced by the Board of Equalization.

All persons owning real estate that has been assessed in the wrong name or errors have appeared on their tax bills, are requested to call at the Assessor's office or notify the Assessor by mail on or before March 15th, 1897, so that the proper corrections may be made on the assessment roll for the year 1897.

Assessment blanks may be obtained at the Assessor's office, room one, Court House, or from any Deputy Assessor.

HENRY P. DALTON,
Assessor of Alameda County,
Oakland, California.

Assessor's Poll Tax and Road Poll Tax Notice.

Poll Tax and Road Poll Tax must be paid on demand.

Oakland, March 1st, 18..

Notice is hereby given, that the Poll Tax and Road Poll Tax for two dollars each for the year 1897, is now due and payable at the Assessor's office, room ..., Court House, or to a Deputy Assessor.

Section 3839 of the Political Code reads as follows:

Every male inhabitant of the State over twenty-one and under sixty years of age, except paupers, insane persons and Indians, must annually pay a Poll Tax of two dollars, provided the same be paid between the

First Monday in March and the First Monday in July,

then it shall be three dollars.

Sec. 3846 of the Political Code makes it the duty of the Assessor to demand the Poll Tax of every person liable therefor, and on the neglect or refusal of such person to pay, he must collect by seizure and sale of any personal property owned by such person.

Under Sections ... to ... every person who refuses to give his own name or name of any person in his employ ... in any manner ...

Love Wins the Day.

"I shall love her while I live," said handsome Ernest Brown to his old friend, Tom Howard, as they sat smoking and chatting together on the pleasant veranda of Hotel Pleasant View. "I shall love her while I live, Tom, though I may never see her lovely face again."

"Ah, yes, Brown," observed jolly Tom in his roguish, good-natured way, "so I hear, but the all-important point for consideration is, does she love you, my boy? 'There's the rub!' The question before the house is, 'Doth she reciprocate?'"

Brown reflected a moment, gazed vacantly across the beautiful stretch of silver waters known as Crystal Lake, that lay kissing the white-pebbled beach a hundred yards away, and replied:

"I think she does."

"But you're not certain?" suggested Tom, interrogatively.

"Why, no; of course not," Ernest admitted.

"Well, then, there's lots of room and probably plenty of reason for honest doubt in the matter," was Tom's solacing observation.

Ernest glared at his friend reproachfully.

"How clever and sarcastic you are growing, Tom, and how sympathetic you ar[e] ...ing," he retorted, dryly.

"Ne[ither] ...ever nor sarcastic," corrected ...ard, "simply honest and alive, as of old."

Ernest was silent.

"Am I not right," asked Tom.

"Quite likely you are," said Ernest, "but you'd talk differently if you were in my position."

"Of course, most assuredly," replied Howard, smiling.

A short silence followed. Howard sat abstractedly watching the snowy sails of a little yacht that was gliding slowly along over the tranquil bosom of the liquid plain, in the shadows of the picturesque hilltops on the lake's further shore, but his actual thoughts were divided between the investment of his next year's income and his friend's love affair. Ernest, however, was thinking solely of the latter, when his reverie was suddenly broken by Howard, who inquired, half teasingly:

"Is the lady of your heart's dream pretty, my boy?"

"Not pretty, Tom, but beautiful," Ernest replied, "and as innocent and captivating in her girl-like simplicity as a fairy."

"Whew!" whistled Tom, "had 'soulful eyes,' too, I reckon."

"As soulful as any I have seen," retorted Ernest.

"And dimpled hands, red lips, rosy cheeks, a fine figure, graceful walk, billows of golden-brown tresses, pearly teeth, a soft voice and an angel's disposition—have I omitted anything?—In short, the regulation, patented, self-working, impossible piece of sweetheart machinery set up by nestling poets and out-of-date novelists."

"There now, Tom," said Ernest, "let me have a chance to talk a bit. I love a cultured, flesh-and-blood woman, whose faults—if she has any—are hidden by virtues big and white enough to make me, at least, love her through a lifetime, if I can only win her."

"And you met her here, did you?" said Tom.

"Yes, here on this very veranda, two summers ago, I loved the delightful little creature and was determined to win her the moment I beheld her and she seemed to fancy me. We spent many happy hours together in sweet companionship, like the twin souls that we were. But at last we parted, vowing tender vows of sacred friendship—we were too earnest and prudent to do more—and she passed out of my life like a floating shadow. Seek as I will I can get no trace of her. I visit this place every summer in the almost vain hope that some mystic power in the sacred longing of soul for soul will again draw us together, here where we first met. But if we are doomed never more to meet I shall carry the image of her fair, sweet faces in my heart till I die."

"Say, you ought to take something for that; your bad off," said Tom; "I'd be scared if I was in your fix. Have you consulted a physician?"

"No, but I hope some day to send you to a minister for me," said Ernest, laughing.

"Oh, you do, do you?" was Tom's observation; "not content with doing bad, you desire to do worse. In short, you wish to flop out of the frying pan into the fire and you want me to assist you in making the transit," laughed mischievous Tom. "Just fancy me in the role of a matrimonial assistant!"

"You look able to act the part."

"Thank you, my good boy; but, say, Brown, how did you get yourself into such a fix? I want you to tell me, so that I can point out your case as a 'terrible example' to other young men."

"Well," said Ernest, "it's not a long story and I don't mind telling it."

"Glad the agony's short," interrupted Howard. "I was afraid you were going to give it to me in spasms, on the installment plan."

Ernest brushed the ashes off his cigar, leaned forward in his chair and began:

"Well, the matter is just this: You know that I was left an orphan at 13, that your honored father, as my guardian, handed a snug fortune over to me when I reached my majority two years ago. You also know that I immediately invested several thousand dollars in your father's profitable business and that, having some property in this neighborhood, which I had never seen, I decided to couple business with pleasure by spending my summer vacation at this charming resort. You will remember that I came alone, as you had accepted an invitation to summer at the seashore. Of course you tried to induce me to accompany you but my business interests in this locality demanded my immediate, personal attention. So, putting aside the pleasure of your companionship, I came here alone. This brings me to my story proper."

"That's the introduction, you mean," said Tom. "Now follows 'chapter I, to be continued in our next.'"

Ernest threw away his cigar and continued:

"The very day of my arrival I met Dora Moore. I was sitting on the veranda here, enjoying the cool breeze and the fine scenery when a lovely little fairy in dainty summer attire flutted softly past me, like an escaped bird, bestowing on me one short, glance from eyes as melting and as a fondled gazelle's."

"...an casting 'pretty eyes' at you ...away, did she?"

"...; not a bit of it, Howard. In the words of dear old Goldsmith it ...

'...bashful maiden's sidelong ... of love,' not a summer girl's ...'"

"...ow do you know that?" demanded ...

"...d it so when we became acquainted."

"...when did that happen?"

"...hour after our eyes first ... landlord was showing a party ... about the country, and ... and I were in the party, ... mine host introduced us ... to the other guests as ... over heels in love and that one was afraid to tell it and the other 'darsent,' until finally the girl got disgusted and skipped out for home. Am I right?"

"Well, almost, but not exactly."

"Beg pardon, Brown," said roguish Tom, "I suppose I left out the most important thing to you. Such as the strolls you took beneath the silent, silver moon and stars, whispering 'sweet nothings,' hand in hand; your delightful tete-a-tetes on this veranda, your ramblings o'er the 'vine-clad hills' that border this 'sweet valley;' your sails on yonder 'silver lily pond;' your strolls upon this beach, beside the 'talking waves;' your songs, dances and recitals and chats about favorite authors and plans to reform the 'wicked world'—until it all ended in a 'cruel severance'—a yanking of 'heart from heart' and a return to something nearer your normal condition. Am I right?"

"Yes, if sincerity of spirit be discovered under your guise of humor," said Ernest.

"Well, now, to be frank," said Tom, "why did you love the lady?"

"Because I could not help myself. She seemed like my better self, more gentle and refined."

"Was she big or little, or fat or slim?"

"She was small and prettily formed."

"And babyish, of course?"

"Yes, at times; but she was a woman of excellent mind and firmness of character."

"Could say 'no' in a dozen different ways and still stick to it, could she?"

"I never asked her, Tom."

"Didn't ask? Saw you had no chance and had sense enough to escape the humiliation of a refusal, did you?"

"It wasn't that, Tom."

"Then what was it? Did she have too many other fellows, and were you jealous?"

"No, she gave herself quite up to me."

"Just lacked the natural gift to speak, then, did you?"

"Not much! Did I ever refuse to fight you, Tom, when we were boys?"

"Can't say you did; but what deterred you, anyway?"

"Well, it was just like this," said Ernest, as he "hitched" his chair up closer to his friend's. "She was a plucky little school teacher, struggling hard to educate her younger brother and to support herself and mother. The boy was attending the little academy in which Dora taught, and the mother lived on a small but badly mortgaged farm somewhere down in Indiana. The place was the old homestead, left by Dora's dead father, and the brave girl was trying to redeem it, and at the same time care for her mother and help her brother along in school. Of course, being well to do, I would have gladly shouldered all her little burdens, but as soon as she learned that I was the possessor of a little of this world's goods she made me understand that she preferred to meet her own responsibilities unaided.

"This, of course, shut off all possibilities of my proposing marriage to her, although I loved her and she knew it, and I felt that she loved me. Still, her conduct toward me did not change. It could not, for her every look and action betrayed the secret of her heart and assured me that this beauteous woman loved me as tenderly as I loved her. It was plain that she was sacrificing herself for others. The two weeks she was spending at Hotel Pleasant View was the only vacation she had felt able to enjoy since the death of her father three years before. Gladly would I have taken her to my heart and made a little home nest for both of us and shouldered all her responsibilities. Several times I actually approached the point of a proposal, but she always avoided coming to the point so gently, yet firmly, that I soon saw she did not wish to pain me with a refusal. So I gave up in despair, cut short my vacation and tore myself away."

"And you won't be patched again," put in hearty Tom. "I suppose she was right sorry to see you leave."

"Yes, she said good-bye with tears in her eyes, and I believe I could have kissed her then without the least opposition on her part."

"Why didn't you?"

"Because I was not brute enough to take advantage of that tender soul in an unguarded moment."

"But what became of the lady?"

"I don't know Tom; I've never been able to get track of her any more, though I have sought her ever since, and would go across the earth for a touch of her hand."

"Oh, you poor, poetic fellow! How you must suffer when you take those spells!"

"Were you ever in love, Tom?"

"Many a time."

"Well, didn't you feel the same way?"

"Yes, but I got over it."

"How?"

"By falling in love with some other girl."

"And what did you do then?"

"I repeated the process until the symptoms of the disease disappeared. Hello! What's this—a telegram?"

A boy approached and handed him a message. He opened it and read as follows:

"Chicago, Ill.—To Thomas Howard, Crystal Lake: Company with $500,000 capital being formed to develop recent gas and oil discoveries in Indiana. Rich field. Absolutely safe. Have taken $50,000 worth of stock and can hold $10,000 each for you and Ernest. If satisfactory both of you come to Chicago at once to sign papers and close deal.

"JOHN C. HOWARD."

"Well, it must be a sure thing, or father wouldn't touch it," was Tom's eager comment. "I'm in for it, and off on the afternoon boat. Are you with me?"

"Yes. We have about forty minutes to pack up and catch the boat. I guess I have time to drop in at that jeweler's down yonder by the railroad station and get my ring. I broke it rowing the other day."

Half an hour later the triumphant Tom laughed back from the promenade deck of the departing steamer, as his exasperated friend stood on the dock, luggage in hand, shouting frantically to the captain to let him aboard.

"I'll see you in the sweet by and by, Ernest!" he cried.

"Oh, I'll be over on tomorrow's boat!"

"Yes, but that stock'll all be taken then, my boy," answered Howard, as the boat moved off in earnest.

"I'll just go past and leave my best regards and rarest compliments with that jeweler, anyway," thought Ernest, as he turned his tired footsteps in disappointment toward the little shop near the weather-beaten depot. Near the door of the jeweler's he paused. A woman's gentle hand had touched his arm lightly and her glad yet pleading eyes were looking tenderly up to his, and in the softest, sweetest voice she was saying:

"Oh, Mr. Brown, how delighted I am to see you!" Before him stood Dora Moore, lovelier, it seemed, than ever!

"Don't you remember me, Mr. Brown?" she asked, smilingly. "Ah," she added, teasingly. "I thought you would. Mamma," she said, turning to the pleasant-faced, white-haired lady beside her, "this is Mr. Brown."

"Of whom I've heard you speak?" said Mrs. Moore, with a quiet smile.

"We are on our way to the hotel to spend a month or so for mamma's health," explained Dora.

On the way to the hotel Ernest told the ladies how he had missed his boat, "because kind Providence had blessed Crystal Lake with a snail-like jeweler, whose worth was now inestimable. ... old homestead and we have sold the part of the place on which the wells are located to a big Chicago syndicate. Besides my brother will graduate next year. Then he and mamma, who feels that she cannot part from the old home, will keep house together."

"And what will you do?" asked Ernest.

"I haven't decided yet."

"Dora, dearest one," said Ernest, tenderly, "you know I love you—have loved you all the time—and cannot live without you; now that every barrier is swept away by happy fortune, must we wait longer for the fulfillment of our sacred love?"

And Dora looked trustfully up and placed her hands in his.

A telegram brought Howard back to act as best man at the wedding.—Exchange.

Christian Endeavor Work.

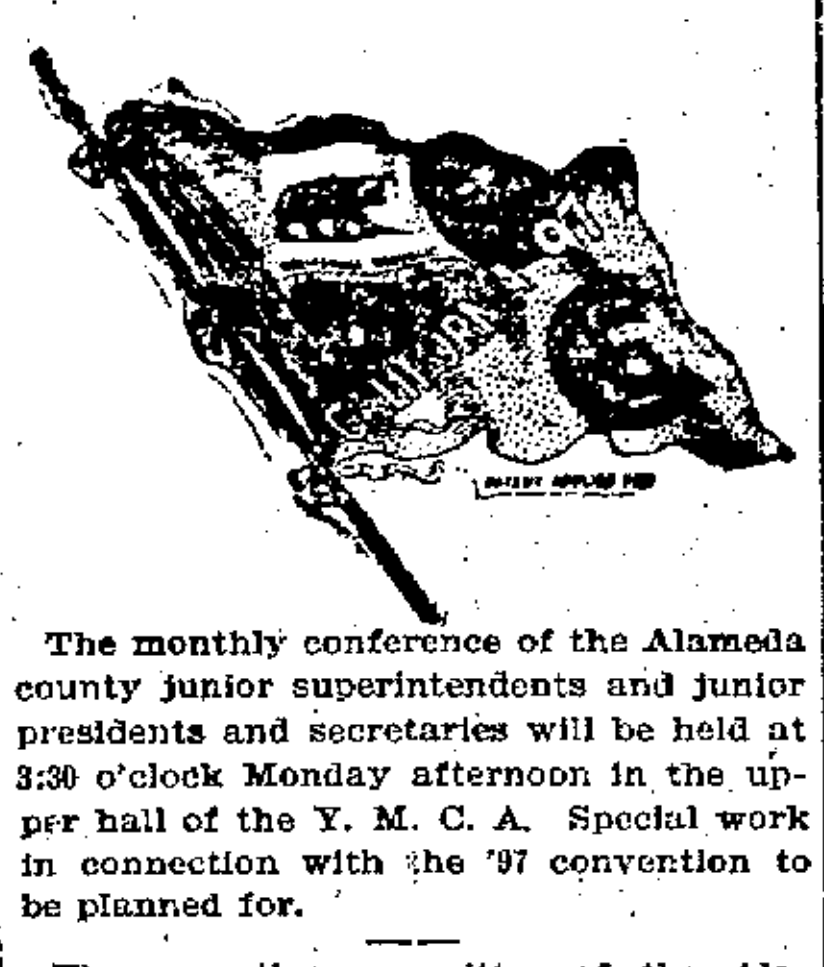

The monthly conference of the Alameda county junior superintendents and junior presidents and secretaries will be held at 3:30 o'clock Monday afternoon in the upper hall of the Y. M. C. A. Special work in connection with the '97 convention to be planned for.

The executive committee of the Alameda county Christian Endeavor Union will meet Monday evening at 7:45 o'clock in the Y. M. C. A. building.

Endeavorers should learn the 121st and the 122d psalm if they have not already done so. President Clark expects to call for the recitation of these psalms during the convention, and asks that all who do not know them learn them immediately.

The reception committee members must plan to attend the mass meeting of the committee at the First Baptist Church, corner of Eddy and Jones streets, San Francisco, Friday evening, June 25th.

Topic for Sunday, June 27th—"How to Get Patience, and Why." (Jas. 5:7-20.) Hints for talks and testimonies from the "Golden Rule." Different forms of patience—in suffering, in waiting, in working. Why is patience necessary to success? How does God cultivate our patience? What can we do to increase our patience? Lessons in patience to be learned from God's works. What will teach us to be patient with others? Patience with ourselves, right and wrong. Counterfeits of patience; when, if ever, does patience cease to be a virtue? Fruits of patience.

The Junior Endeavorers of Oakland have held two rehearsals for the junior rally of Monday, July 12th, to be held in connection with the great convention. The rally is to be held in the Mechanics' Pavilion, and will be presided over by Rev. J. H. Bomberger of Columbiana, Ohio, and will open with a praise service at 2:30 o'clock P. M. A choir composed of Alameda county and San Francisco juniors, conducted by Rev. John Rea, will lead the singing. One of the interesting features of the exercises will be a chorus by a Chinese choir. Mrs. Francis E. Clark will give the address of greeting, and Robert F. Y. Pierce, one of the greatest of chalk talkers, will give an illustrated address on "The Song of the Heart." The principal exercises of the rally, "The Junior Garden," was written by Amos R. Wells of Boston, and will be given by San Francisco juniors, conducted by Miss Myrtle Simpson, junior superintendent of the Golden Gate Christian Endeavor Union. The programme says:

"In this exercise, Christian Endeavor is represented by introducing two children to her Junior Garden. The spade boys march in to spade up the ground; the sowers follow and scatter seed; the rain boys and the sunshine girls come next with their ministries, and a corps of weeders attack the weeds. Then appear a few of the flowers that grow in the garden; in order, lilies, violets, poppies, roses. Finally, in a flower march, the new workers are formally admitted into the Junior Garden."

A few remarks by President Clark, and then adjournment at 4:30 o'clock P. M.

HOW'S THIS!

We offer One Hundred Dollars Reward for any case of Catarrh that cannot be cured by Hall's Catarrh Cure.

F. J. CHENEY & CO., Props., Toledo, O.

We, the undersigned, have known F. J. Cheney for the last 15 years, and believe him perfectly honorable in all business transactions and financially able to carry out any obligations made by their firm.

West & Truax, Wholesale Druggists, Toledo, O.

Walding, Kinnan & Marvin, Wholesale Druggists, Toledo, Ohio.

Hall's Catarrh Cure is taken internally, acting directly upon the blood and mucous surfaces of the system. Price, 75c. per bottle. Sold by all Druggists. Testimonials free.

SWEET THOUGHTS

Are sweeter when flavored by the pure candies made by Lehnhardt. At Lehnhardt's can be found all the latest novelties in confections. Our candies are made of the purest materials and contain no deleterious substances. Broadway, near Fourteenth.

YOUR SUMMER BICYCLE

Needs enameling! We enamel wheels by the baking process for small money. Davis & Forth, 578 San Pablo ave.

MAKE A NEW MAN OF YOU.

Men suffering from excesses and dissipations, or men with jaded brains and nerves, restored to health and the enjoyments of life by Dr. Brown-Sequard's Vitalizing Tablets. Vital forces renewed. A quick and certain cure for nervous debility, lack of energy, premature weakness, loss of memory, lost powers, sleeplessness, fear of failure, desire to be alone, gloomy and sad feelings, and weaknesses peculiar to men—box $1; three for $2.50 by mail, postpaid. Root's Pharmacy, Pacific Coast Agents, Sixth and Howard streets, San Francisco.

THE ANHEUSER-BUSCH SALOON.

At 477 Ninth street, is now directed by Messrs. Fred Bandlo and A. Redecker, who have succeeded Messrs. Herbert & Sonderleiter. There may be obtained the clear, creamy beer of the Anheuser-Busch ...

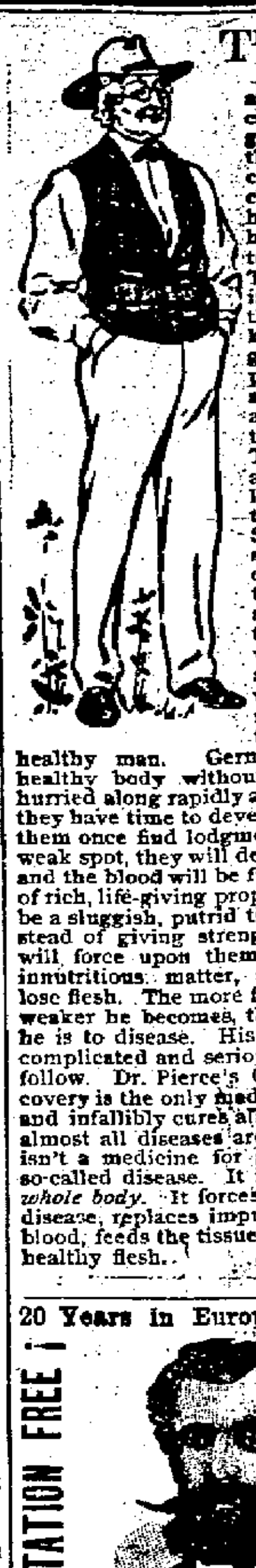

THE old man who looks out at the world with clear and healthy eyes cannot help feeling great gratification at the thought that his children and his children's children have inherited from him no weakness nor tendency to disease. The healthy old man is the man who has throughout his life kept his digestion good and his blood pure. Once in a while you find such a man who has never taken any medicine. That man has lived a perfectly natural life. Not one in a thousand does do it. Sometimes very slight indiscretions or carelessness pave the way for serious sickness. The germ theory of disease is well authenticated, and germs are everywhere. This need make no difference to the perfectly healthy man. Germs go through the healthy body without effect. They are hurried along rapidly and thrown off before they have time to develop or increase. Let them once find lodgment or let them find a weak spot, they will develop by the million and the blood will be full of them. Instead of rich, life-giving properties, the blood will be a sluggish, putrid tide of impurity. Instead of giving strength to the tissues, it will force upon them unwholesome and innutritious matter, and the man will lose flesh. The more flesh he loses and the weaker he becomes, the more susceptible he is to disease. His trouble will become complicated and serious consequences will follow. Dr. Pierce's Golden Medical Discovery is the only medicine that absolutely and infallibly cures all blood diseases, and almost all diseases are blood diseases. It isn't a medicine for some one particular so-called disease. It is a medicine for the *whole body*. It forces out all the germs of disease, replaces impurities with rich, red blood, feeds the tissues and makes strong, healthy flesh.

20 Years in Europe and Australia

CONSULTATION FREE! CONSULTATION FREE!

DR. T. D. HALL'S

Medical and Surgical Institute

858 BROADWAY, Cor. 7th St., Oakland

SPECIALIST.

Is still treating with the greatest success Chronic, Nerve, Blood and Surgical diseases, and diseases of Eye, Ear, Nose, Throat, Lungs, Asthma, etc., and all internal organs.

Special Attention to Diseases of Women.

The doctor has had years of experience in the Hospitals of London and Australia. His success in the quick cure of Female diseases is most wonderful. Get him to cure you.

To Young and Middle-Aged Men.

Lost Manhood, Nervous Debility, Spermatorrhoea, Seminal Losses, Physical Decay, arising from indiscretion, producing sleeplessness, despondency, pimples on the face, aversion to society, easily discouraged, lack of confidence, dull, unfit for study, business or marriage, and finds life a burden, safely, permanently and speedily cured.

Genito-Urinary Surgery.

Gonorrhoea, Gleet, Syphilis, Hydrocele, Varicocele and Strictures radically and safely cured without pain or detention from business. All Sexual deformities and impediments to marriage successfully removed.

Rectal Diseases.

Hemmorrhoids (Piles), Fissure, Fistulae, Prolapsus and Ulcerations cured without detention from business.

Dr. T. D. Hall's Re-invigorator Stops all Losses in 24 hours. Cures Nervous Debility, Wasting Away, Emissions, Impotency, Losses and all weaknesses arising from errors of youth and excesses. $2 per Bottle. 3 Bottles $5. Guaranteed to cure. Hours: 10 to 12, 2 to 5, 7 to 9. Consultation Free.

Museum of Anatomy open daily. Free to men.

Al Wood & Bros.

Painters and Decorators

SIGN PAINTING

And Window Shades a Specialty.

463 Tenth St

Cancer can be Cured Without Knife, Pain or Attending to Daily Avocations.

Having cured by a simple plaster many people in this city and having their certificates of cure at hand, all of which may be referred to, I will treat any one who has even a show for a cure from 2 to 4 any day by calling at 507 Eighth street, Oakland. This will only last till June 1st, when the remedy goes into the hands of a syndicate. No cure no pay. Remember, I am not a doctor, but have cured over fifty cases, and only make this public because those who have been cured have insisted on it, and even have authorized me to use their names.

H. J. McAVOY,

2 to 4 P. M. 507 Eighth St

IF YOU WISH

To enjoy the day properly you must order your Sunday dinner from

L. C. BEEM,

New City Market,

S. E. Cor. 12th and Washington Sts.

TELEPHONE 183.

EDUCATIONAL.

AYRES' COLLEGE

325 Montgomery Street, San Francisco

Day and evening sessions; 6 months' course individual instruction in Shorthand; Typing Bookkeeping, Spelling, Punctuation, Telegraphy, etc. Over 300 graduates placed in positions in 1896.

LIFE SCHOLARSHIP $50. Send for catalogue.

MISS HORTON'S SCHOOL.

... and Filbert streets, Oak...

SUMMER and HEALTH RESORTS

HIGHLAND SPRINGS

On the Border of Clear Lake, Lake County, Cal.

New and Commodious Hotel Just Completed

Elegantly furnished and lighted by electricity. Largest dining room north of San Francisco.

Thousands Cured by the Waters at Highland Springs.

Waters unrivaled in the cure of Dropsy, Rheumatism, Stomach, Liver and Kidney troubles. On sale, bottled and in siphons, corner Thirteenth and Webster streets, Oakland, Cal.

Indorsed by Leading Physicians.

Over thirty kinds of mineral springs. Resident physician. Superb climate. Fine trout streams. Deer and small game plentiful. All kinds of amusements. Mineral baths in variety.

Table Unsurpassed.

Reached by shortest and best stage route into Lake county. Round trip from S. F. via S. F. and N. P. to Hopland, $8; or via S. P. to Calistoga, $9.

Open Every Day in the Year.

Terms reasonable. For further information address J. CRAIG, Highland Springs, Lake Co., Cal.

Or see in S. F. Lee D. Craig, 316 Montgomery street.

Send for illustrated pamphlet.

HOWARDS SPRINGS The Ideal

HEALTH AND PLEASURE RESORT

Is most picturesquely situated amidst the pine forests of LAKE COUNTY—the real SWITZERLAND OF AMERICA.

Elevation 2300 feet; no fog or nasty insects; climate perfect. HOWARD Springs is well remembered by thousands who have been cured by its natural hot mineral baths and fine medicinal drinking waters, while it still remains the MECCA for as many rest and pleasure seekers. Excellent hunting and fishing, reliable saddle and driving horses. The place has changed hands, has been renovated and greatly improved.

Accommodations, Table and Service Strictly First Class.

Postoffice and Telephone on premises. Rates $10 and $12. Special terms for families.

Round Trip $10. Tickets at S.P.Co's offices

FOR FURTHER INFORMATION ADDRESS

PROF. JULES HEUGEN, - Manager.

Howard Springs, P. O. Putah, Lake Co. Cal.

PACIFIC

Congress Springs Hotel

Santa Cruz Mountains, Santa Clara County

Remodeled and Under New Management

Only 2½ Hours from San Francisco

6 Miles from Los Gatos

10 Miles from Santa Clara

12 Miles from San Jose

Address GEO. O. WATKINS, 323 Market St. S. F.

BARTLETT SPRINGS

Addition to Dining Room.

New Hotel Cottages.

Accommodations Greatly Increased

HOTEL AND COTTAGES COMPLETELY renovated. The cuisine is perfect.

Resident Physician. Advice as to Use of Waters Free.

Swimming Tank, Mineral Tub, Vapor and Roman Baths. Competent Masseurs.

Only Resort Keeping Paid Orchestra.

Dancing, Tennis, Bowling, Billiards, Croquet, Handball, Shuffle-boards, Livery and Burros.

Rates—Hotel and Hotel Cottages, $10 to $15 per week; Housekeeping Cottages, $3 to $6 per week.

Call or address BARTLETT SPRINGS CO., 22 Fourth street, S. F., or H. E. WARNER, Bartlett Springs, Lake County, Cal. Pamphlets mailed free.

CAMPERS

GET PARTICULARS AND MAPS OF BEAUTIFUL

MESA GRAND

The new Camping Ground on Russian River in Sonoma County redwoods. Free ground, water and wood. Call or address N. P. C. R. R., 14 Sansome Street, San Francisco, or call evenings at 333 O'Farrell St. During June special excursions every Saturday and Sunday via. Casadero route. ROUND TRIP only $1.50.

J. E. LOCKE, Excursion Manager

NAPA SODA SPRINGS

California's Famous Mountain Spa.

125 Fine Large Rooms.

Hot and Cold Napa Soda Baths.

Sunshine in Every Room.

Running Water and Gas Throughout

Healthful Mineral Water.

Bar, Billiards and Bowling Alley.

Lawn Tennis and Croquet.

Burros to ride.

Address

ANDREW JACKSON

Napa Soda Springs P. O.

Hotel CAPITOLA

3½ miles east of Santa Cruz.

The Seaside Watering place of Central California.

Furnished Cottages, Tent Ground. Climate and scenery unsurpassed. Good bay and river fishing. Address Hepburn & Terry, Lessees of Hotel, or F. Reanier, Supt., Capitola, Cal

Power Motors

ESPECIALLY ADAPTED FOR RUNNING

Coffee Mills

AND FOR OTHER POWER PURPOSES

PRYAL ELECTRIC CO.

966 Broadway

Telephone Main 83

Any Kind of

Flour $1.25 per Sack

—Delivered all over Oakland

J. S. WIXSON

251 B St., Cor. Hollis

TELEPHONE RED 1412.

LISTEN!

If your electric bells or electric gas lighters or burglar alarms are out of order, and you want them fixed swiftly, certainly and cheaply call up or call at the office of the

Electrical Construction & Supply Co.

J. J. HANLON, Manager.

362 NINTH and 1249 BROADWAY. TEL. MAIN 481.

Dashaway • Stable!

F. R. WILLIAMSON, Prop.

370 ELEVENTH STREET

Between Franklin and Webster,

OAKLAND, CAL.

Livery, Sale & Boarding Stable

Special Attention Given to Boarders and ...

ADVERTISEMENTS.

DR. TOM SHE BIN.

CHINESE TEA AND HERB Sanitarium. For over 300 years my family have been renowned for the most famous doctors in China.

Tom She Bin has in his possession hundreds of testimonials of those who suffered from chronic diseases and who were cured under the established method in constant use in China for over 5,000 years.

All diseases described from the pulse without asking a question.

There are 600 different kinds of herbs that cure 400 kinds of diseases. All persons afflicted with any kind of malady whatsoever invited to call. 615 Kearny st., bet. Sacramento and Commercial sts., San Francisco, Cal., U. S. A.

Dr. Tom She Bin sells Chinese herbs and tea. Sanitarium. Price by week or month. Take herbs once a day, a big ten-ounce bowl, or one package of herbs, seven packages a week. Price, six dollars a week. Two times each day, two ten-ounce bowls, or two packages of herbs. Price, ten dollars a week.

The undersigned, after seven years' suffering, without being able to obtain any relief, resolved to see Dr. Wong, but I did not obtain any help. I then determined to see Dr. Tom She Bin, and in three months I was completely cured. I commenced feeling better soon after commencing his treatment, and I was all cured.

MRS. JENNIE SAUNFERS,
1015 West 7th st., Los Angeles, Cal.

This is to certify that Dr. Tom She Bin has cured me of that dreadful disease known as heart disease, and also of weak lungs. I do make this deposition for the especial benefit of those suffering similar ailments. I must say that I was treated by the best doctor in Chicago, and after I lost all hopes I concluded to come to San Francisco for a change of climate, and immediately I heard of the wonderful cures of Dr. Tom She Bin, so I consulted him, with such good luck that after one month and a half from the time he started to treat my case I felt entirely well.

MRS. E. FRENCK,
409 Thomas Street, Chicago, Ill.

I, the undersigned, do recommend Dr. Tom She Bin as one of the best doctors to cure rheumatism, having been suffering for three years, and also been under the treatment of six skillful doctors for four months without feeling any relief. I determined to set myself under the care of Dr. Tom She Bin, who gave me immediate relief, and in the course of five weeks I was enjoying good health.

PANFILO MURILLO,
Pomona, California.

My son, nine years of age, utterly prostrated with typhoid fever for six weeks, he was under the explicit care of hospital doctors, but without avail. All his body was declared incurable. I heard the name of Doctor Tom She Bin, and at once was induced to see him, and I left my son to his absolute care. Fifteen days after my son was able to play around the yard. I fully believe Doctor Tom She Bin saved my son's life.

CARRIE CONTRERAS,
630 Mission Road, Los Angeles, Cal.

San Francisco, February 14th, 1897.

The undersigned does hereby recommend Dr. Tom She Bin as the only competent doctor. He has cured me entirely from throat disease, which many doctors declared incurable. J. A. OWENS,
Euclid Block, N. Los Angeles, Cal.

San Francisco, January 31st, 1897.

I, John A. Fain, do hereby certify that I suffered with piles for over twelve years. Dr. Tom She Bin cured me in very short time.

San Francisco, February 26th, 1897.

I have been suffering under the most dreadful disease for two years past and lost all hopes of recovering, being unable to move for four months. At last I concluded to take Dr. Tom She Bin's Wonderful Chinese herbs, and in six weeks after my health was completely restored.

J. E. MEDRAN,
756 Workmain St., East Los Angeles, Cal.

Montenzou, Cal., March 1st, 1897.

I write this letter for the benefit of any one who may be in trouble, as I have been. About fourteen years ago I was taken sick. The doctors pronounced it ulceration of the stomach and said it would end in a cancer.

At times I would vomit a black and bloody looking matter, also a great deal of white mucus. The disease would make me very nervous and despondent. At different times during my ailment I would get some relief for a few months, then it would come back as bad or worse than ever. I doctored with several as good doctors as I could find in the East and also here in California, but none of them effected a cure.

I was advised to consult Dr. Tom She Bin, which I did about the 1st of October, 1892.

He said my trouble was the cancer of the stomach. I commenced taking his medicine immediately. For the first three or four months there seemed to be but a very little change. After that time I improved very fast and am now able to do quite a good day's work. I have every reason to believe he has effected a permanent cure for me. J. L. CARPENTER.

San Francisco, March 2, 1897.

I saw Dr. Tom She Bin's advertisement, I first come up to 615 Kearny street to feel my pulse. He tell me what trouble, I had, was true. I had a pain over my body, and chilly. I put my case to him; first week I take Chinese Herb; one week I was great deal better. I been sick for six years. I go to white physician, cannot do me any good. I take Dr. Tom She Bin's Herbs six week; I was all well. I was cured about one year and never pain again.

MRS. J. SANGALL,
17 Lafayette Place, between Green and Union, Kearny and Dupont, San Francisco, Cal.

San Francisco, March 4th, 1897.

By these presents I do hereby recommend Dr. Tom She Bin as a successful doctor to cure the dreadful disease styled consumption, so common among all classes. He has restored my health in the short term of twenty days, for the trifling amount of $2.50 per day.

Signed, L. C. FLORES,
808 Upper Main St., Los Angeles, Cal.

San Francisco, March 5, 1897.

This is to certify that I have taken treatment from Dr. Tom She Bin for stomach trouble, and was cured in four weeks.

W. J. MORRISON,
1412½ Baker St., San Francisco, Cal.

San Francisco, March 6, 1897.

This is to certify that I have been entirely cured of stomach trouble by Dr. Tom She Bin in two months. I had tried several American physicians and they had failed to cure me.

MABEL BARBARER,
Milpitas, San Jose, Cal.

I have taken treatment for my kidneys, that have bothered me for a long while, and also catarrh of the stomach, and also chronic diarrhoea, and was cured in two weeks by Dr. Tom She Bin, also blood poison in my thumb.

WM. E. BRYAN,
No. 5 Martha place, San Francisco.

San Francisco, March 6, 1897.

I had gravel and kidney trouble four years. My friends sent me to Dr. Tom She Bin. He felt my pulse, and he told me what trouble I had. I put my case in his hands, and took herbs twice a day. In four weeks my troubles were all cured. Now my flesh is all good. The last three or four years I went to white doctors, but never did me any good. Now I have got well and am in good health.

JENS J. JENSEN,
215½ Clara St., San Francisco, Cal.

Geo. Osgoodby, author of the world-famous Murchison letter to Lord Sackville West, the English Embassador, in 1888, writes concerning Dr. Tom She Bin, now selling Chinese Teas and Herbs at the Sanitarium, 615 Kearny street, San Francisco, Cal., and says:

Pomona, Los Angeles Co., Cal.,
March 7, 1897.

For the benefit of those who are suffering with chronic diseases, I will say that many years of severe suffering and futile treatment ended in Bright's disease of the kidneys, of which Dr. Tom She Bin completely cured me, after correctly and minutely describing my malady from the pulse, without asking a question. He is a medical marvel, and without a peer in his profession. Respectfully,

GEO. OSGOODBY.

San Francisco, March 12th, 1897.

I wish to give my testimony in behalf of Dr. Tom She Bin. It is about two months ago that I fell sick with influenza, being unable to procure no other help than that of domestic remedies. I fell worse and worse, until I was totally paralysed. I was induced to consult Tom She Bin, and he, by the aid of his wonderful Chinese herbs, I felt somewhat relieved in twenty-four hours, and he agreed to treat me for the sum of two hundred dollars, and now I feel grateful to the doctor for his efforts. Very truly,

HILARIO PRECIADO,
Los Angeles, Cal.

This is to certify that Dr. Tom She Bin cured me of kidney trouble and stricture. Was sick for some time, but found no relief until I tried this doctor. He entirely cured me, and I have not been troubled since. AL. L. DILLEY,
Care of Wells, Fargo & Co., San Francisco, Cal.